DIST	COUNTY	ROUTE	KILOMETER POST TOTAL PROJECT	SHEET NO.	TOTAL SHEETS

Caltrans Metric

LICENSED LANDSCAPE ARCHITECT

July 1, 2004
PLANS APPROVAL DATE

The State of California or its officers or agents shall not be responsible for the accuracy or completeness of electronic copies of this plan sheet.

To get to the Caltrans web site, go to: http://www.dot.ca.gov

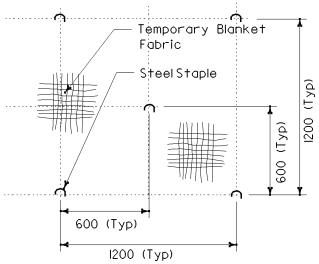

PLAN
DETAIL A
STAPLE PATTERN

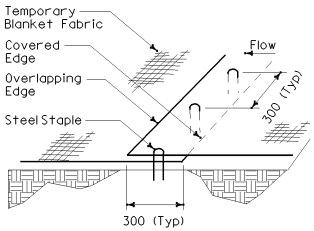

PERSPECTIVE
DETAIL B
LONGITUDINAL BLANKET JOINT

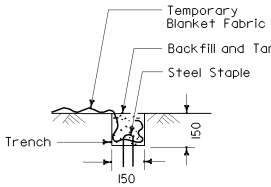

SECTION
DETAIL C
KEY TRENCH

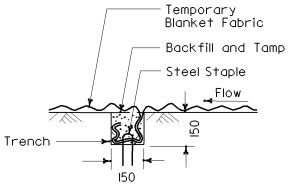

SECTION
DETAIL D
TRANSVERSE BLANKET JOINT

NOTE

1. For clarity, perspective view does not show all staples.

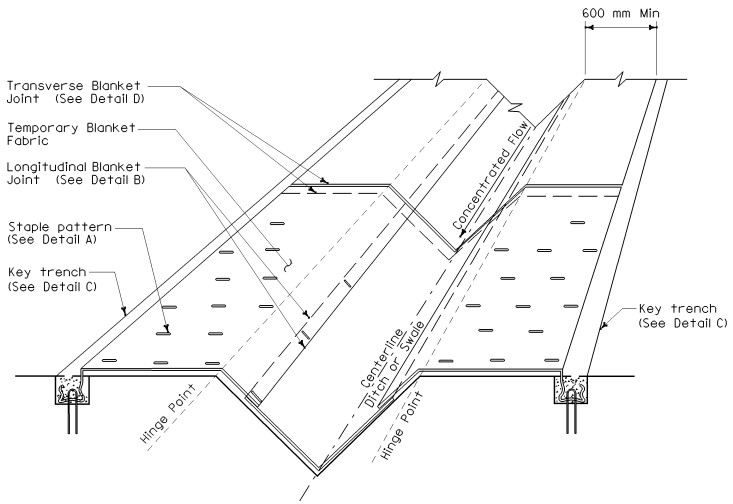

PERSPECTIVE

TEMPORARY EROSION CONTROL BLANKET
IN V-DITCH OR SWALE

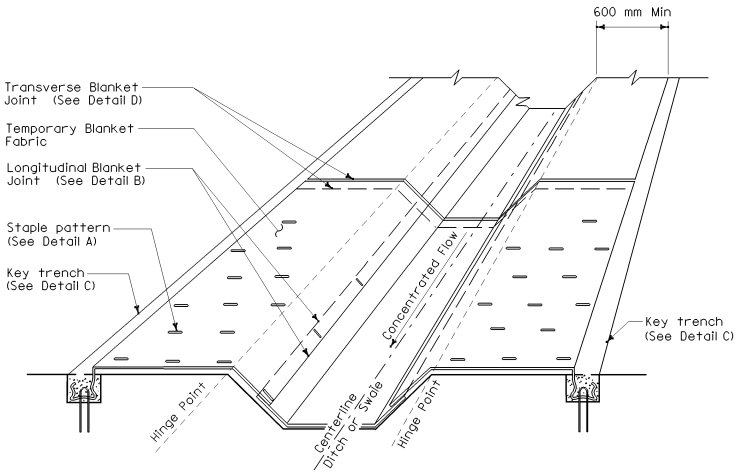

PERSPECTIVE

TEMPORARY EROSION CONTROL BLANKET
IN TRAPAZOIDAL DITCH OR SWALE

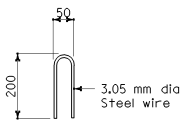

STAPLE DETAIL

STATE OF CALIFORNIA
DEPARTMENT OF TRANSPORTATION

TEMPORARY WATER POLLUTION CONTROL DETAILS (TEMPORARY EROSION CONTROL BLANKET)

NO SCALE

ALL DIMENSIONS ARE IN MILLIMETERS UNLESS OTHERWISE SHOWN

T55

2004 Std PLAN T55

06-18-04