DIST	COUNTY	ROUTE	KILOMETER POST TOTAL PROJECT	SHEET NO.	TOTAL SHEETS

Caltrans Metric

LICENSED LANDSCAPE ARCHITECT

July 1, 2004
PLANS APPROVAL DATE

LICENSED LANDSCAPE ARCHITECT
Robert B. Schott
Signature
04-20-04
Renewal Date
11-30-04
Date
STATE OF CALIFORNIA

The State of California or its officers or agents shall not be responsible for the accuracy or completeness of electronic copies of this plan sheet.

To get to the Caltrans web site, go to: http://www.dot.ca.gov

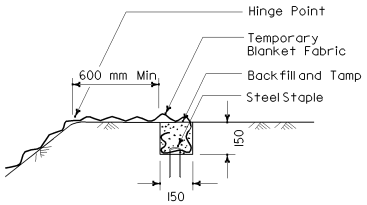

SECTION

DETAIL C
KEY TRENCH AT TOP OF SLOPE

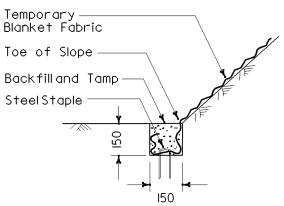

SECTION

DETAIL D
KEY TRENCH AT TOE OF SLOPE

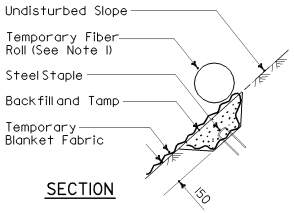

SECTION

DETAIL E
KEY TRENCH AT UPPER CONFORM

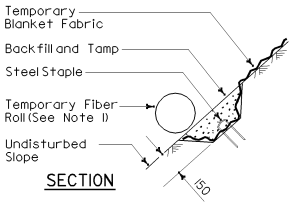

SECTION

DETAIL F
KEY TRENCH AT LOWER CONFORM

NOTE

1. Temporary fiber roll shown for reference purposes only.

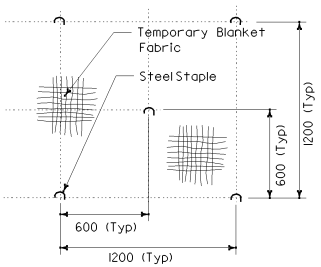

DETAIL A
STAPLE PATTERN

STAPLE DETAIL

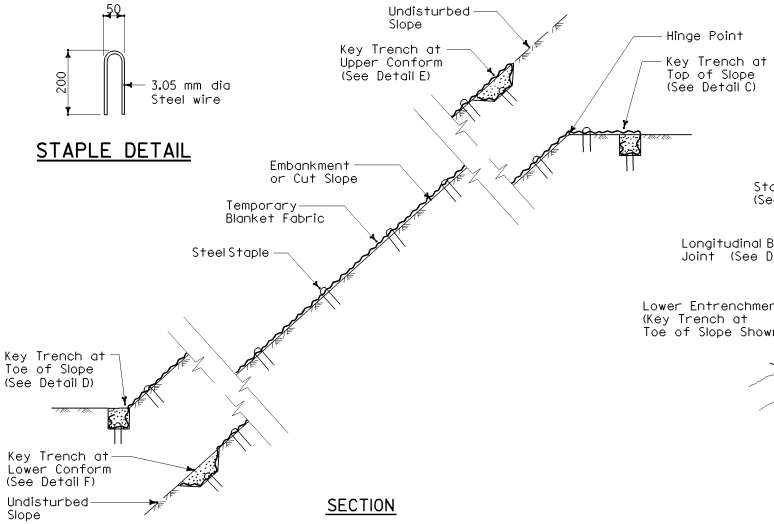

SECTION

TEMPORARY EROSION CONTROL BLANKET ON SLOPE WITH VARIOUS KEY ENTRENCHMENTS

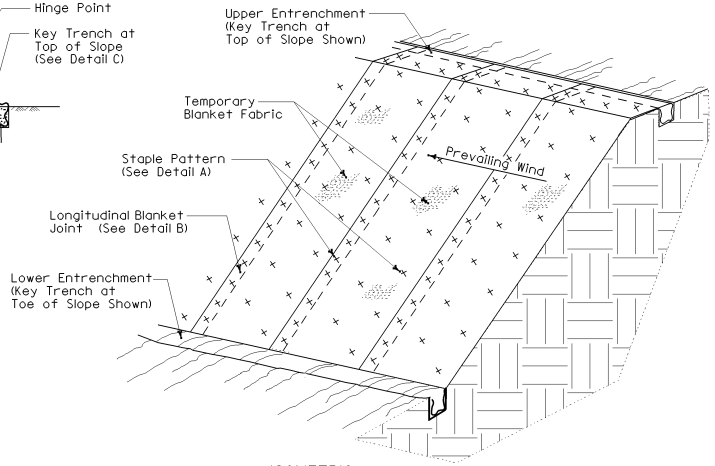

ISOMETRIC

TEMPORARY EROSION CONTROL BLANKET ON SLOPE

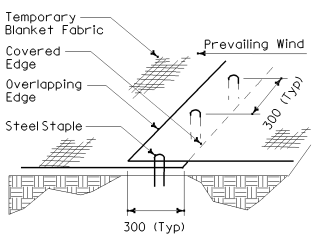

DETAIL B
LONGITUDINAL BLANKET JOINT

STATE OF CALIFORNIA
DEPARTMENT OF TRANSPORTATION

TEMPORARY WATER POLLUTION CONTROL DETAILS (TEMPORARY EROSION CONTROL BLANKET)

NO SCALE

ALL DIMENSIONS ARE IN MILLIMETERS UNLESS OTHERWISE SHOWN

T54

04-23-04