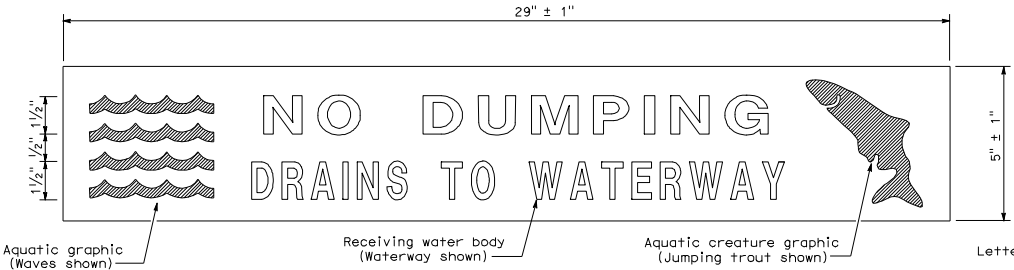


DIST	COUNTY	ROUTE	POST MILES TOTAL PROJECT	SHEET NO.	TOTAL SHEETS

*Robert B. Albert*  
 LICENSED LANDSCAPE ARCHITECT  
 April 3, 2009  
 PLANS APPROVAL DATE  
The State of California or its officers or agents shall not be responsible for the accuracy or completeness of electronic copies of this plan sheet.



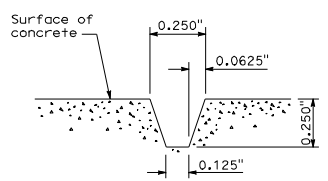
**PLAN  
DRAINAGE INLET MARKER  
(PREFABRICATED THERMOPLASTIC)**



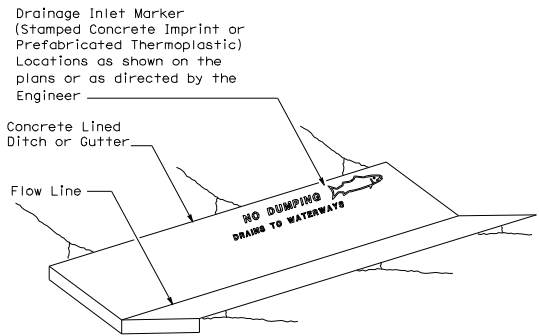
**PLAN  
DRAINAGE INLET MARKER  
(MEDALLION)**



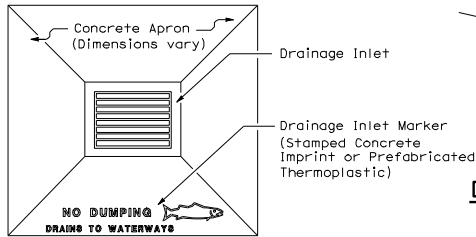
**PLAN  
DRAINAGE INLET MARKER  
(STAMPED CONCRETE IMPRINT)**



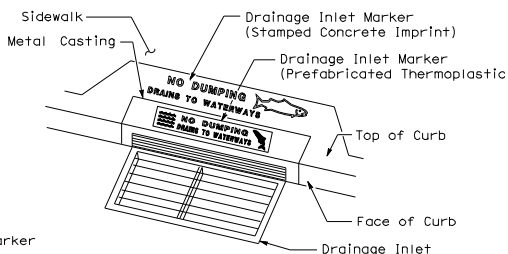
**SECTION A-A  
STAMPED CONCRETE  
IMPRINT DETAIL**



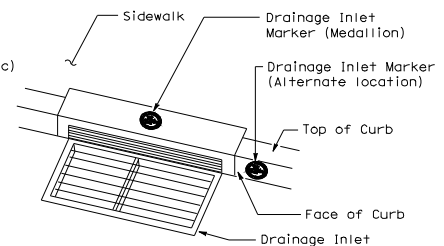
**PERSPECTIVE  
DRAINAGE INLET MARKER ON  
CONCRETE LINED DITCH**



**PLAN  
DRAINAGE INLET MARKER ON  
DRAINAGE INLET APRON**



**PERSPECTIVE  
DRAINAGE INLET MARKER ON  
DRAINAGE INLET**



**PERSPECTIVE  
DRAINAGE INLET MARKER (MEDALLION)  
ON DRAINAGE INLET**

STATE OF CALIFORNIA  
DEPARTMENT OF TRANSPORTATION  
**DRAINAGE INLET MARKERS**  
NO SCALE

NSP D71 DATED APRIL 3, 2009 SUPPLEMENTS  
THE STANDARD PLANS BOOK DATED MAY 2006.

**NEW STANDARD PLAN NSP D71**