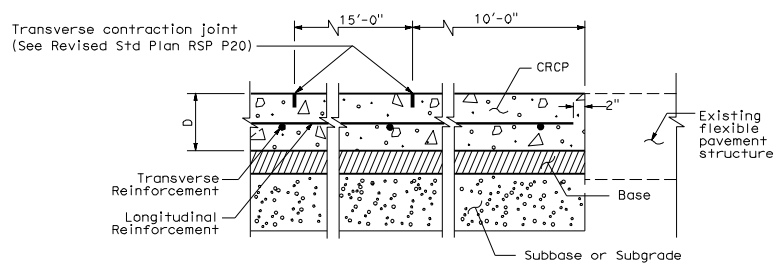


DIST	COUNTY	ROUTE	POST MILES TOTAL PROJECT	SHEET NO.	TOTAL SHEETS

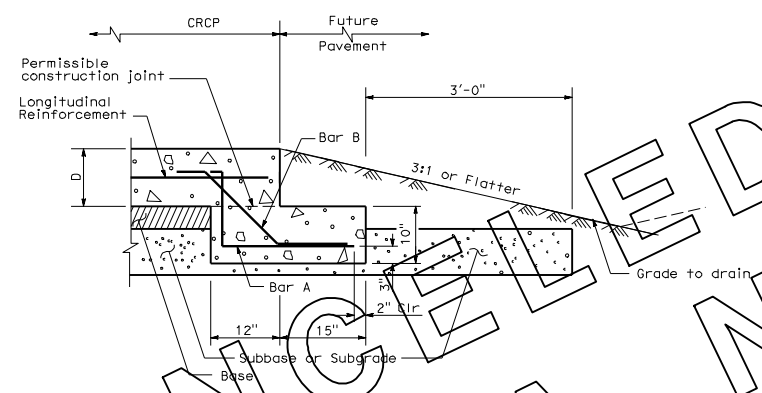
William K. Farabee  
 REGISTERED CIVIL ENGINEER  
 No. 43942  
 9-30-10  
 2009  
 CALIFORNIA

May 15, 2009  
 PLANS APPROVAL DATE  
 The State of California or its officers or agents shall not be responsible for the accuracy or completeness of electronic copies of this plan sheet.

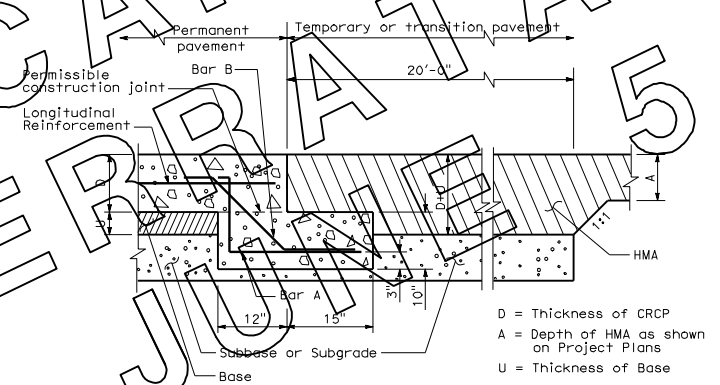
To accompany plans dated



**TERMINAL JOINT TYPE A**  
(For Existing AC)

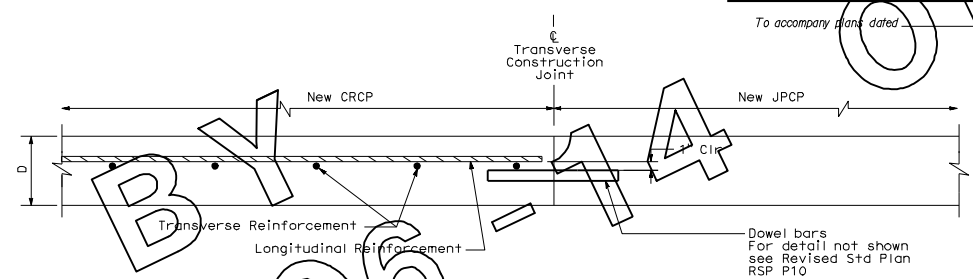


**TERMINAL JOINT TYPE B**  
(For Future Pavement)

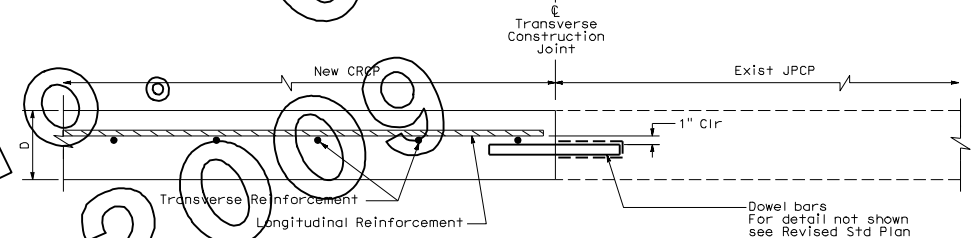


**TERMINAL JOINT TYPE C**  
(For New HMA Pavement or Temporary Pavement)

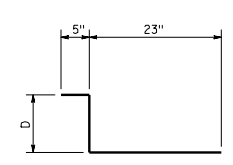
D = Thickness of CRCP  
 A = Depth of HMA as shown on Project Plans  
 U = Thickness of Base



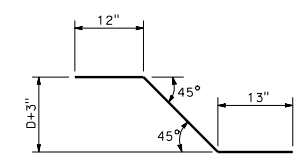
Transverse Construction Joint Detail



Transverse Construction Joint Detail  
For Existing Concrete Pavement



**BAR "A" (#5)**  
AT 12" C-C



**BAR "B" (#5)**  
AT 12" C-C

**TERMINAL JOINT TYPE D**  
(For New and Existing JPCP)

STATE OF CALIFORNIA  
 DEPARTMENT OF TRANSPORTATION  
**CONTINUOUSLY REINFORCED  
 CONCRETE PAVEMENT-  
 TERMINAL JOINT DETAILS**  
 NO SCALE

NSP P31 DATED MAY 15, 2009 SUPPLEMENTS THE  
 STANDARD PLANS BOOK DATED MAY 2006.

**NEW STANDARD PLAN NSP P31**

2006 NEW STANDARD PLAN NSP P31

CANCELLED  
 ERRATA  
 JUN 5, 2009

BY  
 06  
 2009

