FOR EARTHWORK DEVELOPMENT ONLY

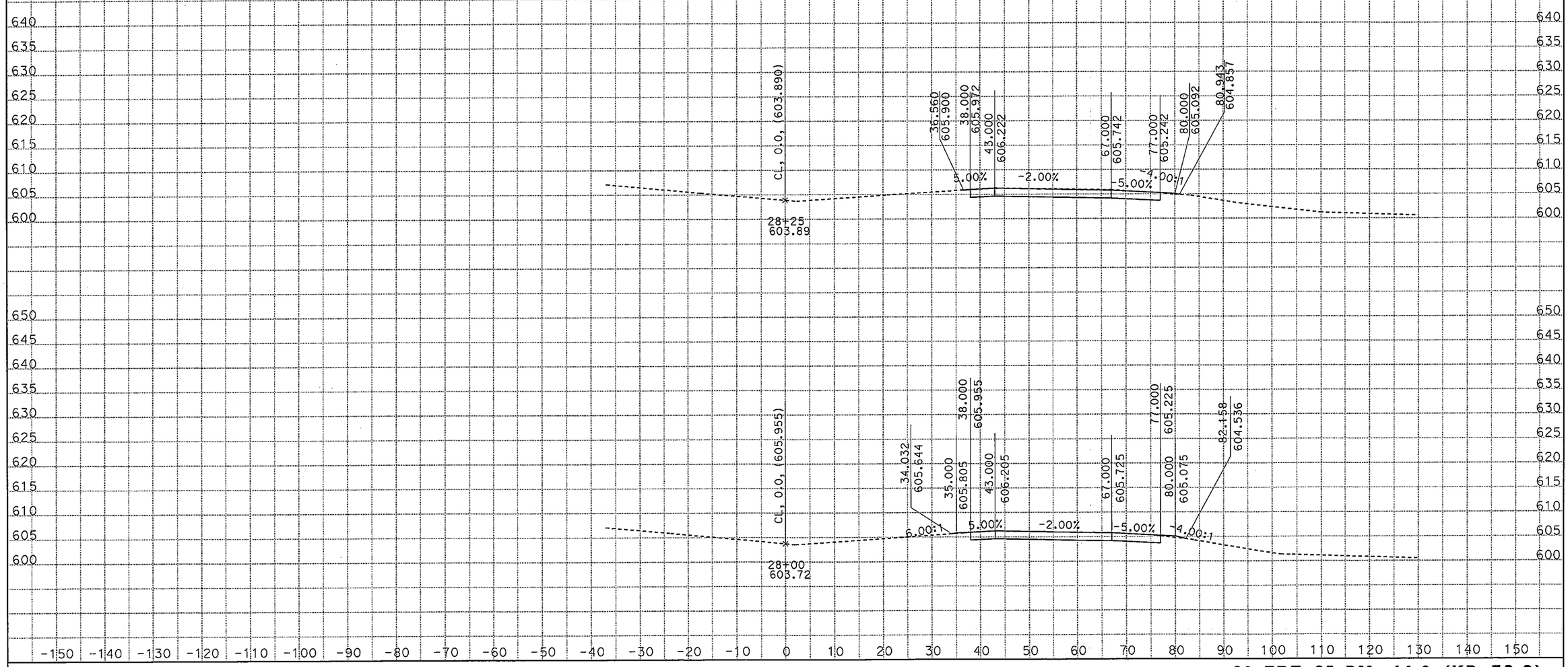

PROJECT ENGINEER: AHMAD K. AHMAD
DATE: 11/1/2011
KC Project: 0N0101 File: G:*-0N010\0N0101\RFF\Output\06-FRE-05-PM 44.9 (KP 72.2)des1_090611.ear

SCALE: 1" = 10' Horiz.
1" = 10' Vert.

All Dimensions are US Survey Feet

06-FRE-05-PM 44.9 (KP 72.2)
CROSS SECTIONS

SHEET 1 OF 15

FOR EARTHWORK DEVELOPMENT ONLY

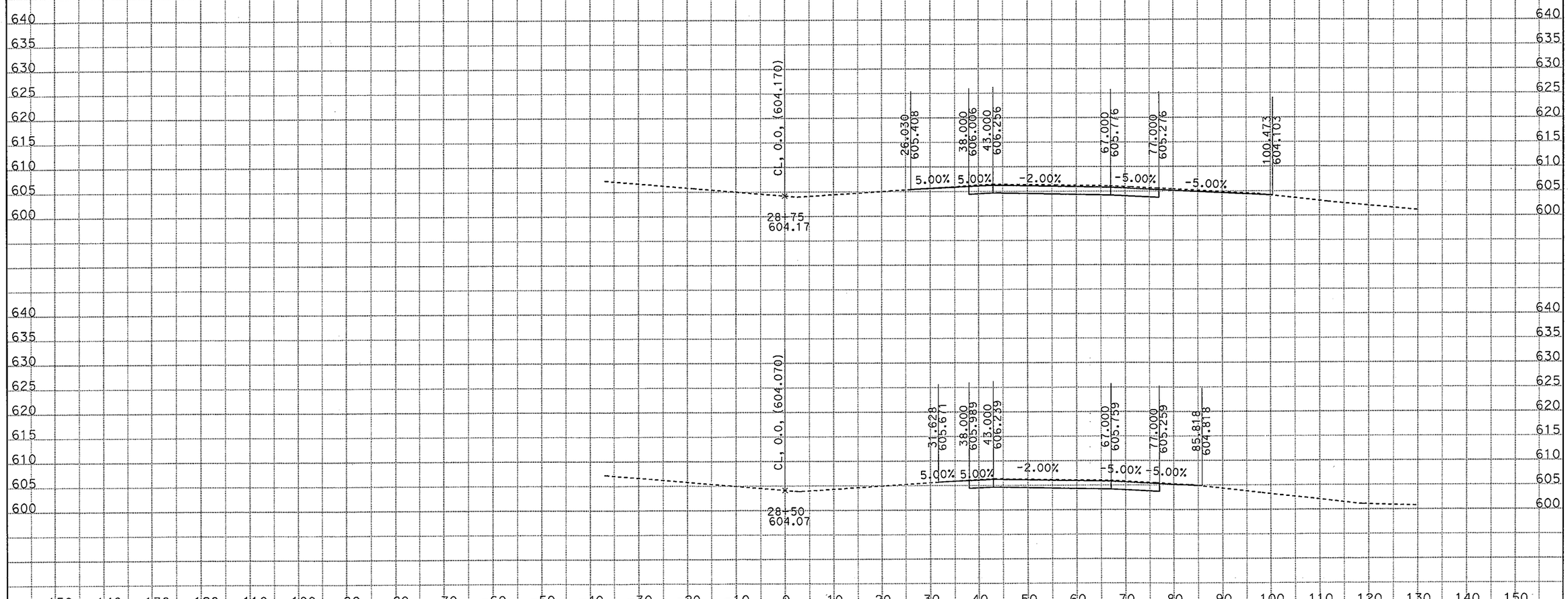

PROJECT ENGINEER: AHMAD K. AHMAD
DATE: 11/1/2011
KC Project: 0N0101 File: G:*-0N010\0N0101\RFF\Output\06-FRE-05-PM 44.9 (KP 72.2)des1_090611.ear

SCALE: 1" = 10' Horiz.
1" = 10' Vert.

All Dimensions are US Survey Feet

06-FRE-05-PM 44.9 (KP 72.2)
CROSS SECTIONS

SHEET 2 OF 15

FOR EARTHWORK DEVELOPMENT ONLY

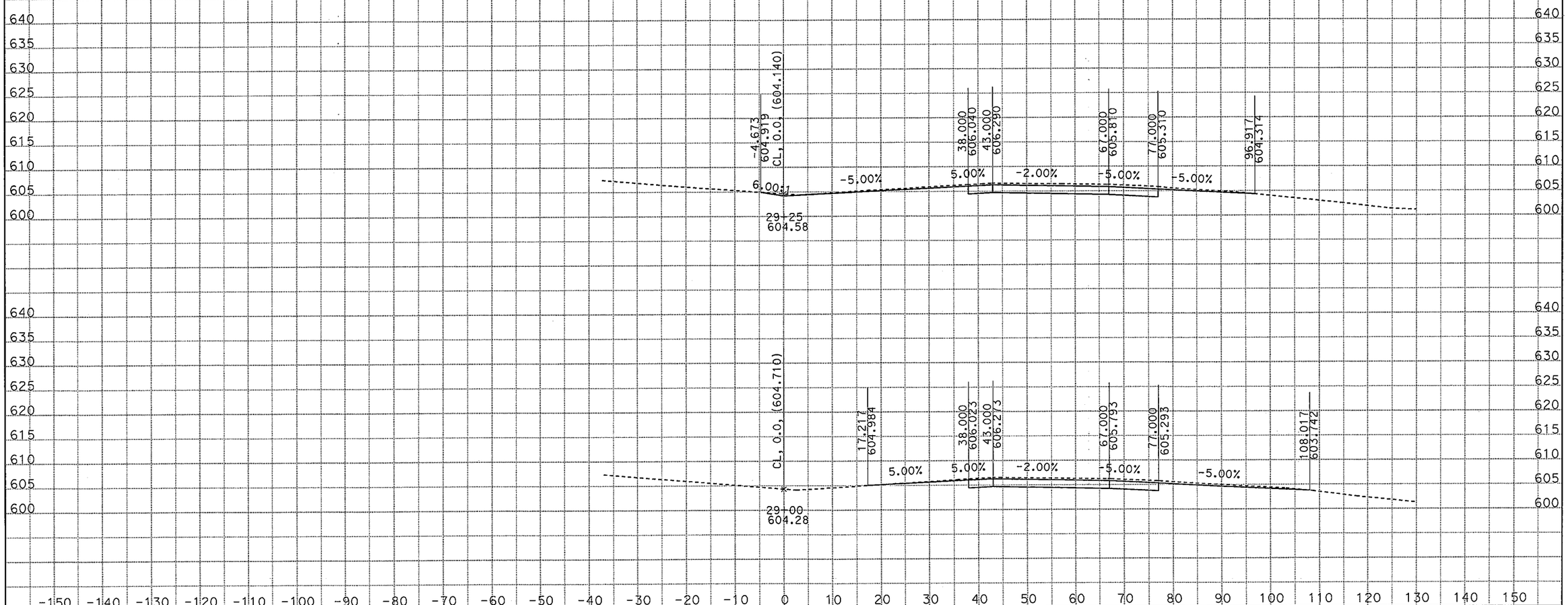

PROJECT ENGINEER: AHMAD K. AHMAD
DATE: 11/1/2011
KC Project: ON0101 File: G:*-ON010\ON0101\RFF\Output\06-FRE-05-PM 44.9 (KP 72.2)des1_090611.ear

SCALE: 1" = 10' Horiz.
1" = 10' Vert.

All Dimensions are US Survey Feet

06-FRE-05-PM 44.9 (KP 72.2)
CROSS SECTIONS

SHEET 3 OF 15

FOR EARTHWORK DEVELOPMENT ONLY

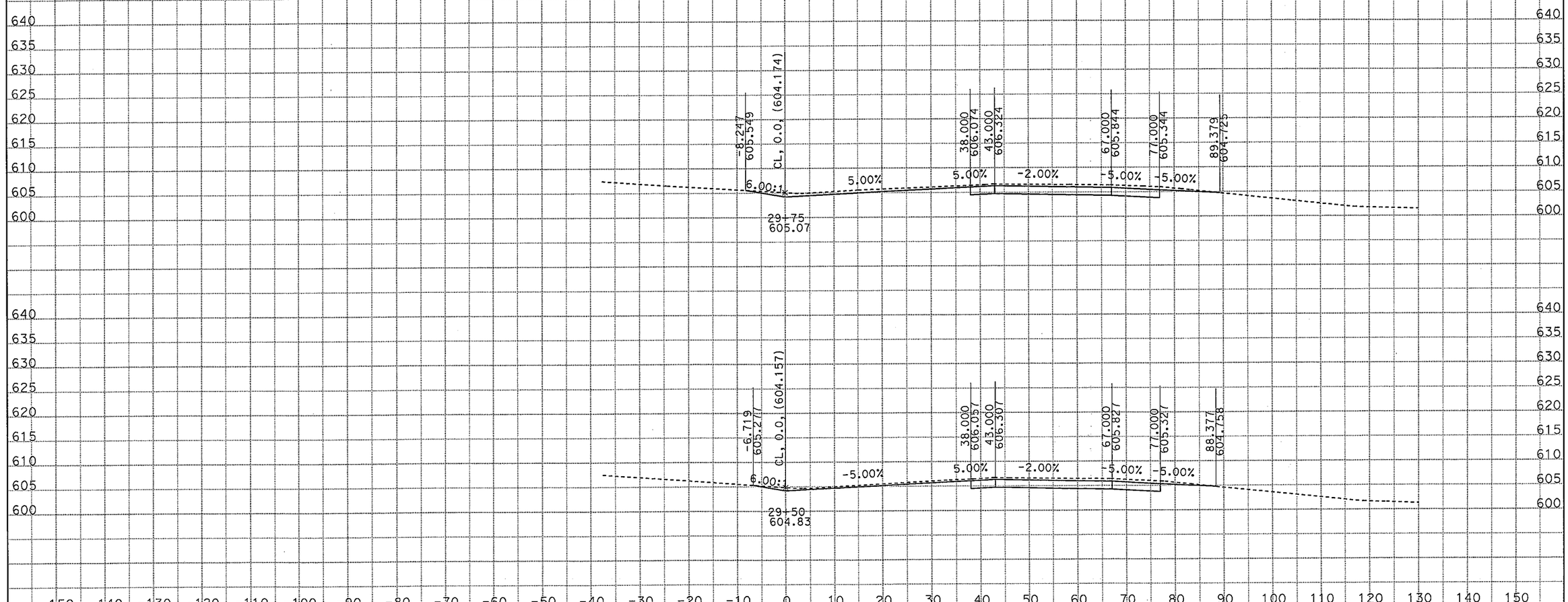

PROJECT ENGINEER: AHMAD K. AHMAD
DATE: 11/1/2011
KC Project: 0N0101 File: G:*-0N010\0N0101\RFF\Output\06-FRE-05-PM 44.9 (KP 72.2)des1_090611.ear

SCALE: 1" = 10' Horiz.
1" = 10' Vert.

All Dimensions are US Survey Feet

06-FRE-05-PM 44.9 (KP 72.2)
CROSS SECTIONS

SHEET 4 OF 15

FOR EARTHWORK DEVELOPMENT ONLY

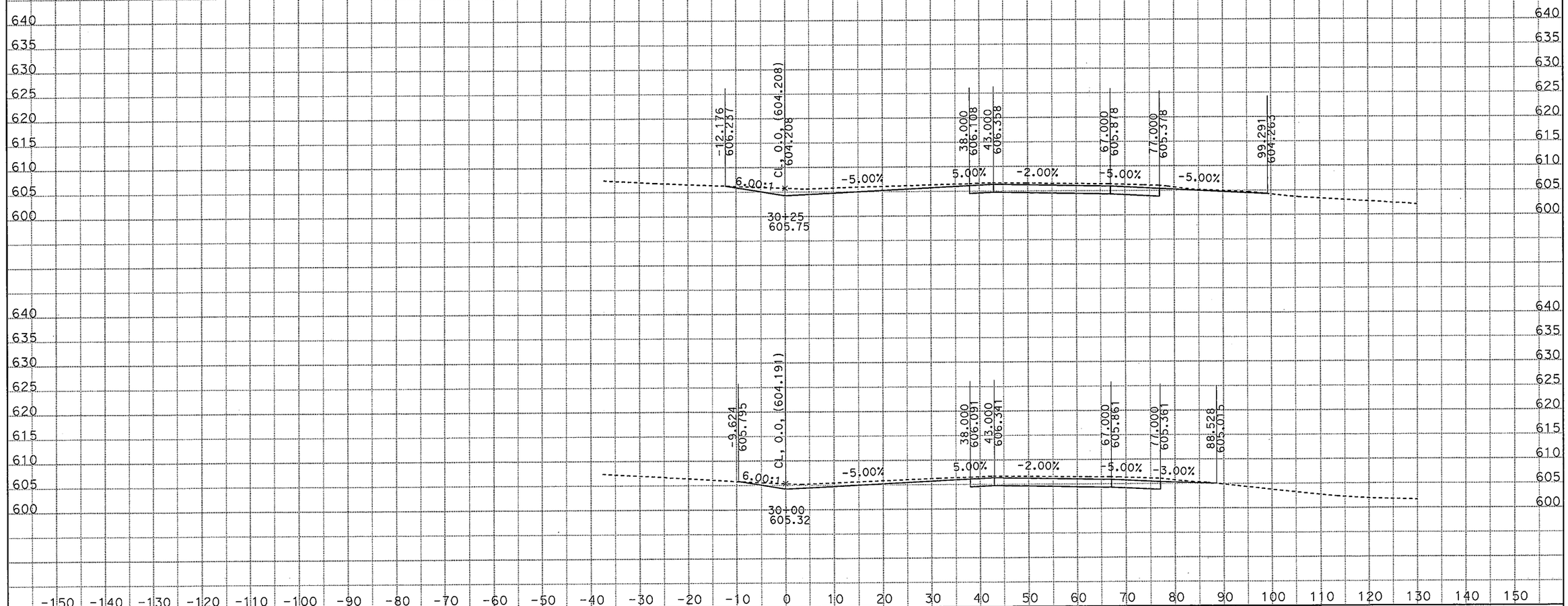

PROJECT ENGINEER: AHMAD K. AHMAD
DATE: 11/1/2011
KC Project: 0N0101 File: G:*-0N010\0N0101\RFF\Output\06-FRE-05-PM 44.9 (KP 72.2)des1_090611.ear

SCALE: 1" = 10' Horiz.
1" = 10' Vert.

All Dimensions are US Survey Feet

06-FRE-05-PM 44.9 (KP 72.2)
CROSS SECTIONS

SHEET 5 OF 15

FOR EARTHWORK DEVELOPMENT ONLY

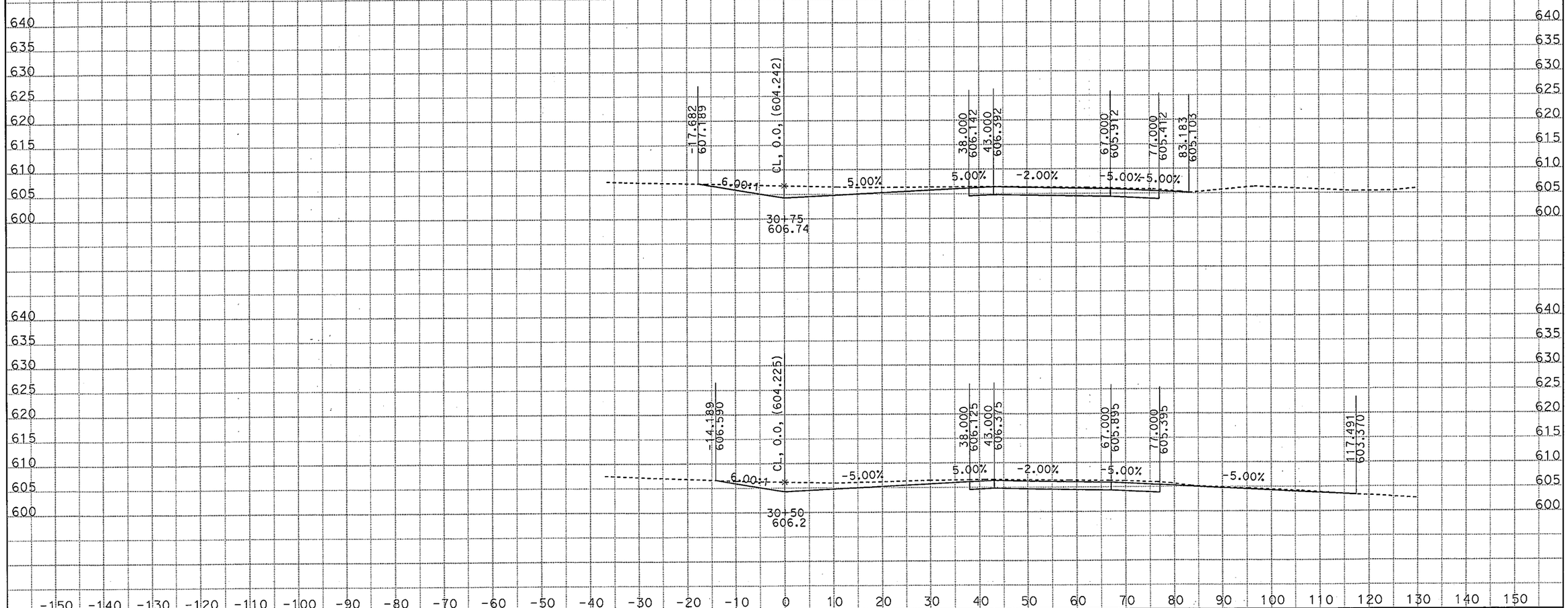

PROJECT ENGINEER: AHMAD K. AHMAD

DATE: 11/1/2011

KC Project: 0N0101 File: G:*-0N010\0N0101\RFF\Output\06-FRE-05-PM 44.9 (KP 72.2)des1_090611.ear

SCALE: 1" = 10' Horiz.
1" = 10' Vert.

All Dimensions are US Survey Feet

06-FRE-05-PM 44.9 (KP 72.2)
CROSS SECTIONS

SHEET 6 OF 15

FOR EARTHWORK DEVELOPMENT ONLY

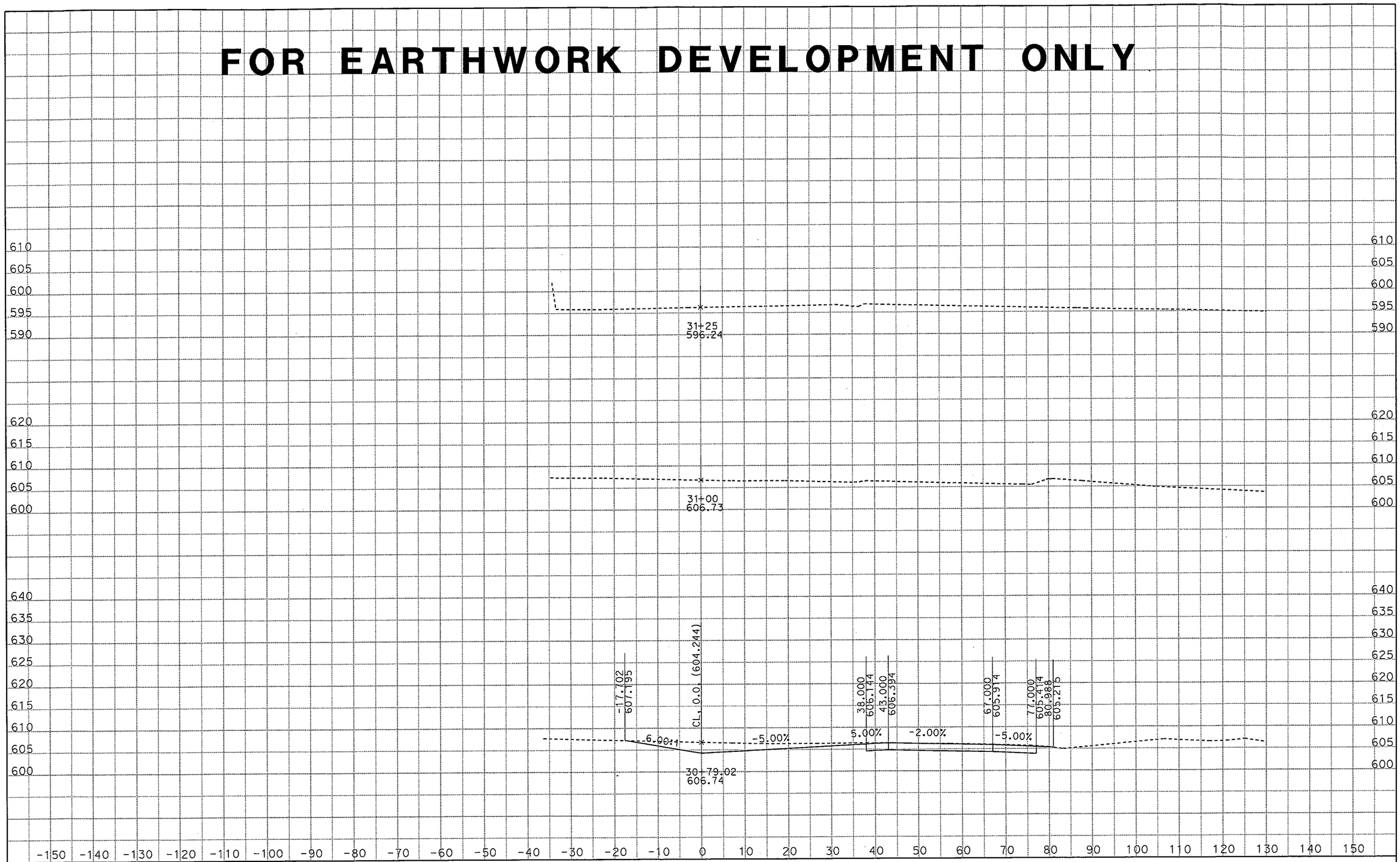

PROJECT ENGINEER: AHMAD K. AHMAD
DATE: 11/1/2011
KC Project: 0N0101 File: G:*-0N010\0N0101\RFF\Output\06-FRE-05-PM 44.9 (KP 72.2)des1_090611.ear

SCALE: 1" = 10' Horiz.
1" = 10' Vert.

All Dimensions are US Survey Feet

06-FRE-05-PM 44.9 (KP 72.2)
CROSS SECTIONS

SHEET 7 OF 15

FOR EARTHWORK DEVELOPMENT ONLY

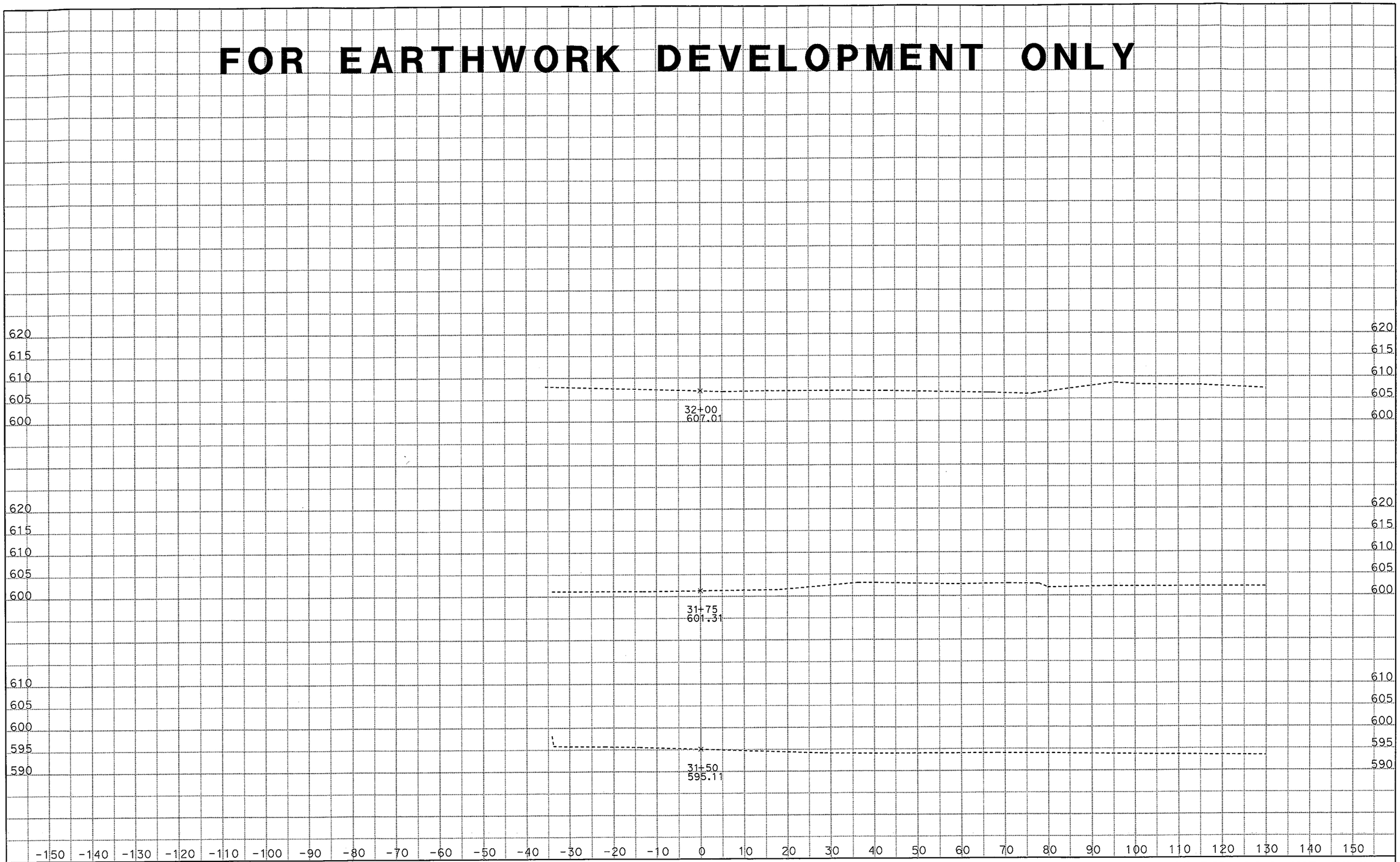

PROJECT ENGINEER: AHMAD K. AHMAD
DATE: 11/1/2011
KC Project: 0N0101 File: G:*-0N010\0N0101\RFF\Output\06-FRE-05-PM 44.9 (KP 72.2)des1_090611.ear

SCALE: 1" = 10' Horiz.
1" = 10' Vert.

All Dimensions are US Survey Feet

06-FRE-05-PM 44.9 (KP 72.2)
CROSS SECTIONS

SHEET 8 OF 15

FOR EARTHWORK DEVELOPMENT ONLY

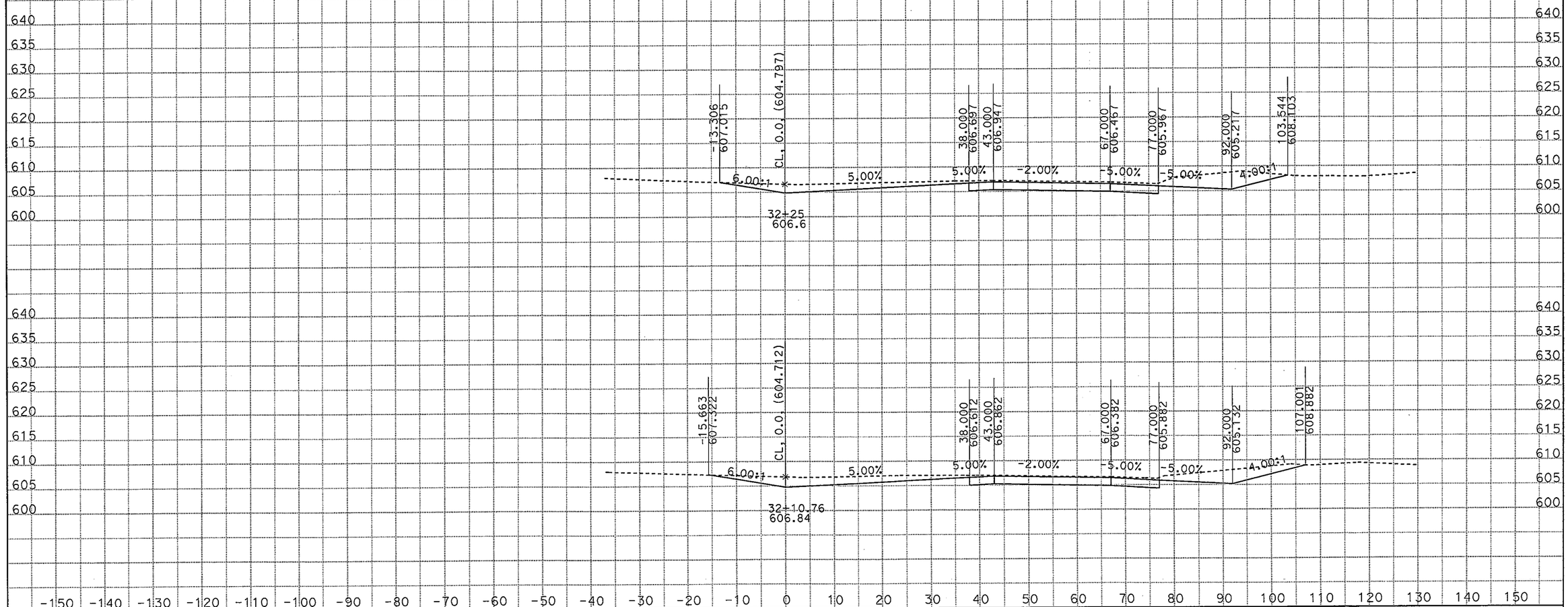

PROJECT ENGINEER: AHMAD K. AHMAD
DATE: 11/1/2011
KC Project: 0N0101 File: G:*-0N010\0N0101\RFF\Output\06-FRE-05-PM 44.9 (KP 72.2)des1_090611.ear

SCALE: 1" = 10' Horiz.
1" = 10' Vert.

All Dimensions are US Survey Feet

06-FRE-05-PM 44.9 (KP 72.2)
CROSS SECTIONS

SHEET 9 OF 15

FOR EARTHWORK DEVELOPMENT ONLY

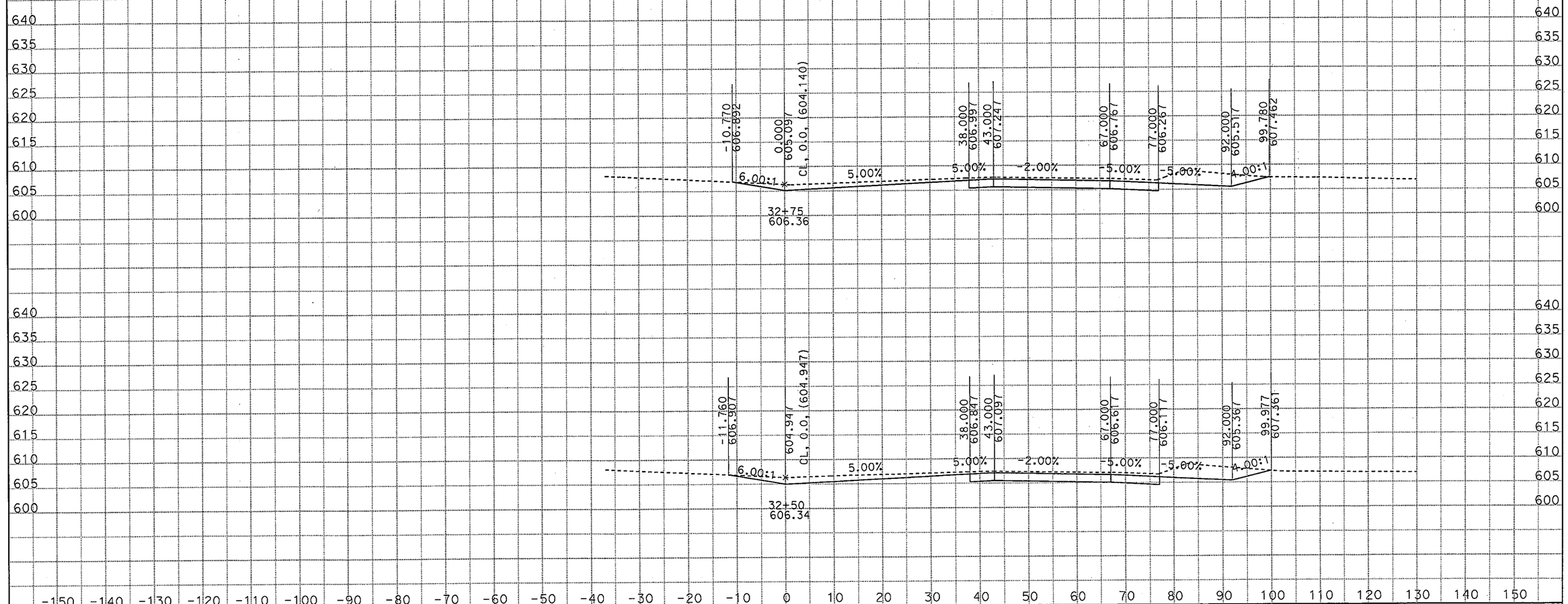

PROJECT ENGINEER: AHMAD K. AHMAD
DATE: 11/1/2011
KC Project: 0N0101 File: G:*-0N010\0N0101\RFF\Output\06-FRE-05-PM 44.9 (KP 72.2)des1_090611.ear

SCALE: 1" = 10' Horiz.
1" = 10' Vert.

All Dimensions are US Survey Feet

06-FRE-05-PM 44.9 (KP 72.2)
CROSS SECTIONS

SHEET 10 OF 15

FOR EARTHWORK DEVELOPMENT ONLY

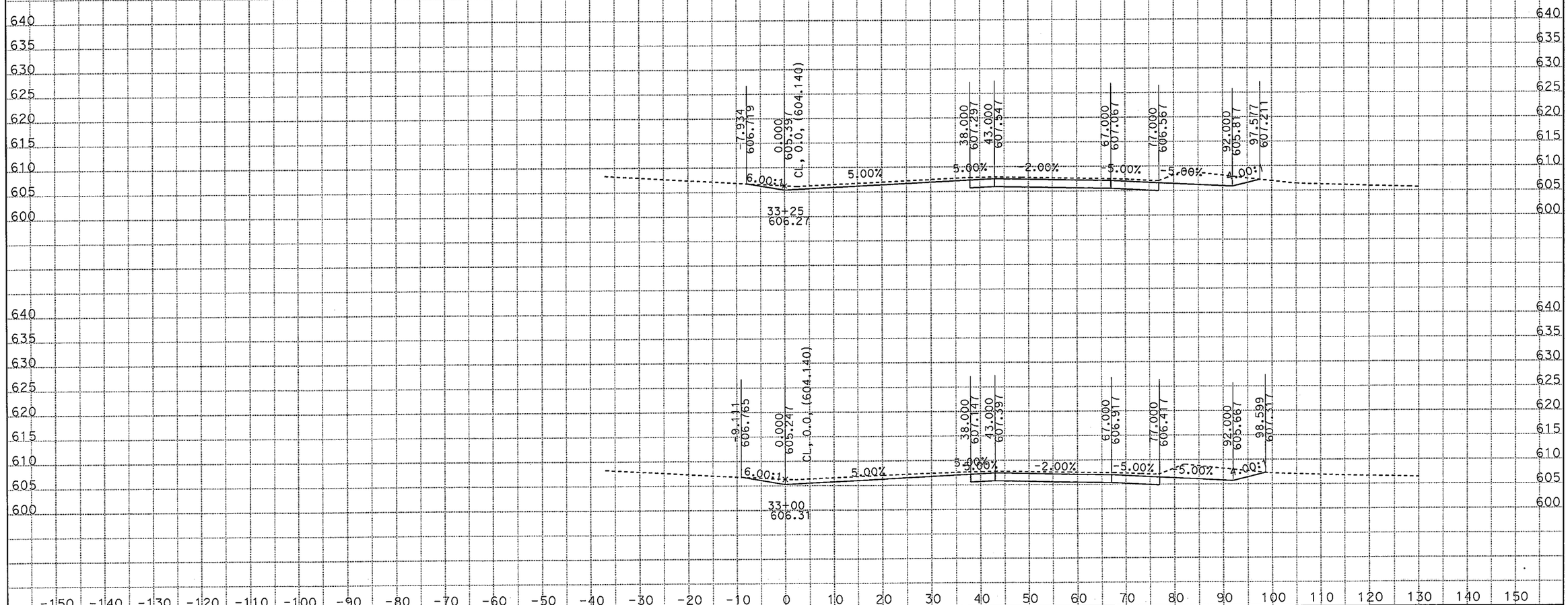

PROJECT ENGINEER: AHMAD K. AHMAD

DATE: 11/1/2011

KC Project: 0N0101 File: G:*-0N010\0N0101\RFF\Output\06-FRE-05-PM 44.9 (KP 72.2)des1_090611.ear

SCALE: 1" = 10' Horiz.
1" = 10' Vert.

All Dimensions are US Survey Feet

06-FRE-05-PM 44.9 (KP 72.2)
CROSS SECTIONS

SHEET 11 OF 15

FOR EARTHWORK DEVELOPMENT ONLY

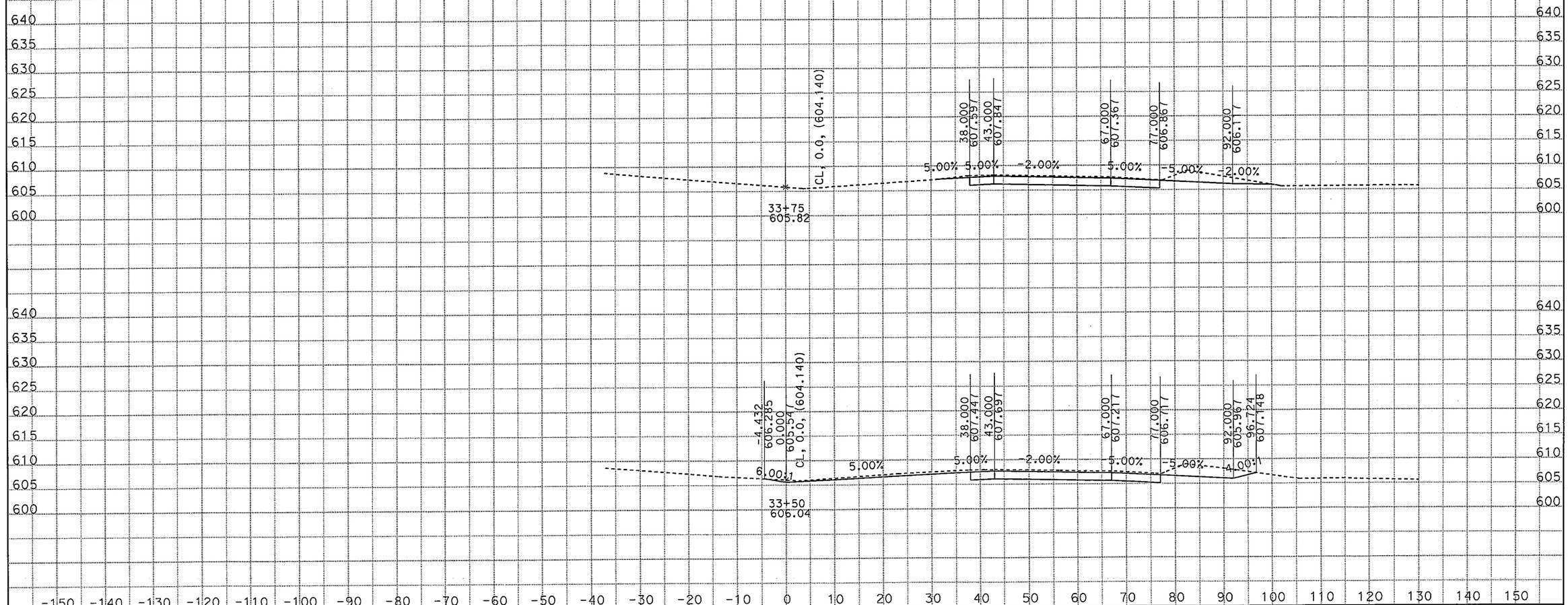

PROJECT ENGINEER: AHMAD K. AHMAD
DATE: 11/1/2011
KC Project: 0N0101 File: G:*-0N010\0N0101\RFF\Output\06-FRE-05-PM 44.9 (KP 72.2)des1_090611.ear

SCALE: 1" = 10' Horiz.
1" = 10' Vert.

All Dimensions are US Survey Feet

06-FRE-05-PM 44.9 (KP 72.2)
CROSS SECTIONS

SHEET 12 OF 15

FOR EARTHWORK DEVELOPMENT ONLY

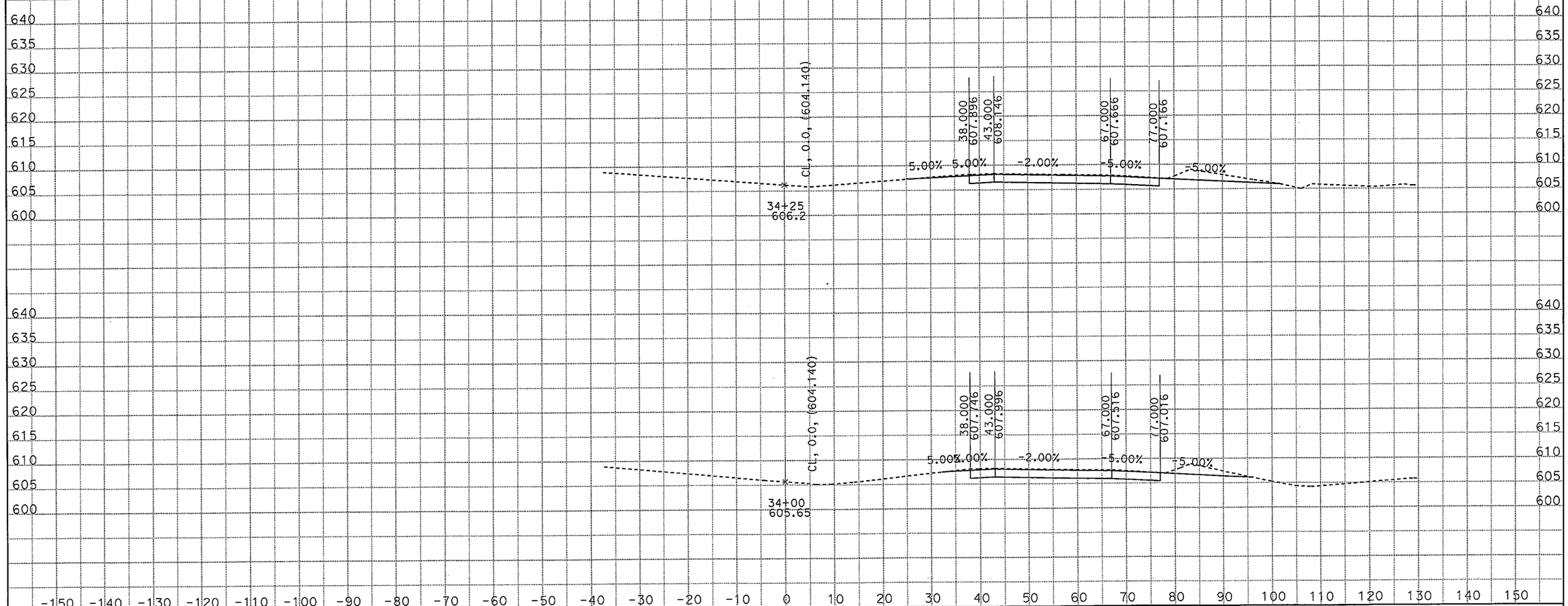

PROJECT ENGINEER: AHMAD K. AHMAD
DATE: 11/1/2011
KC Project: 0N0101 File: G:*-0N010\0N0101\RFF\Output\06-FRE-05-PM 44.9 (KP 72.2)des1_090611.ear

SCALE: 1" = 10' Horiz.
1" = 10' Vert.

All Dimensions are US Survey Feet

06-FRE-05-PM 44.9 (KP 72.2)
CROSS SECTIONS

SHEET 13 OF 15

FOR EARTHWORK DEVELOPMENT ONLY

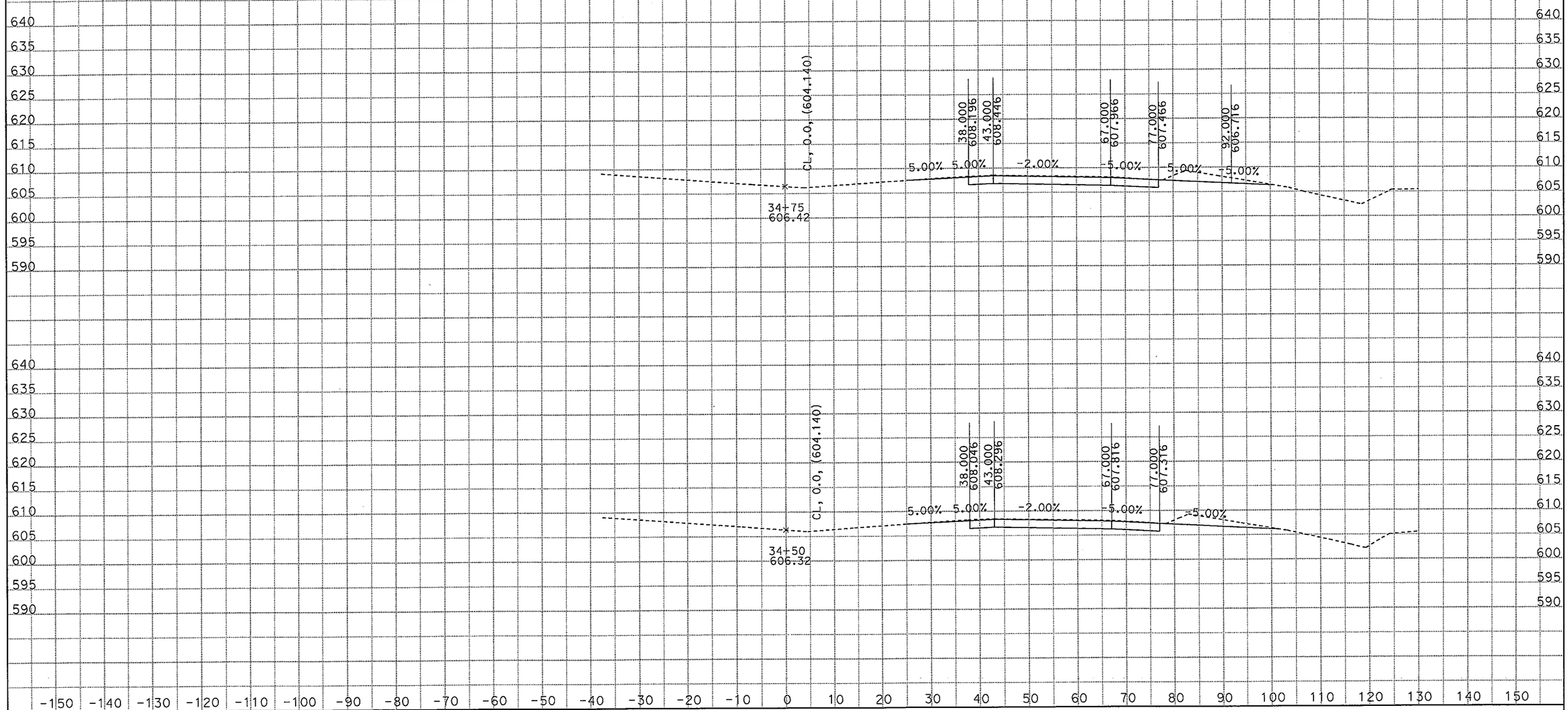

PROJECT ENGINEER: AHMAD K. AHMAD
DATE: 11/1/2011
KC Project: 0N0101 File: G:*-0N010\0N0101\RFF\Output\06-FRE-05-PM 44.9 (KP 72.2)des1_090611.ear

SCALE: 1" = 10' Horiz.
1" = 10' Vert.

All Dimensions are US Survey Feet

06-FRE-05-PM 44.9 (KP 72.2)
CROSS SECTIONS

FOR EARTHWORK DEVELOPMENT ONLY

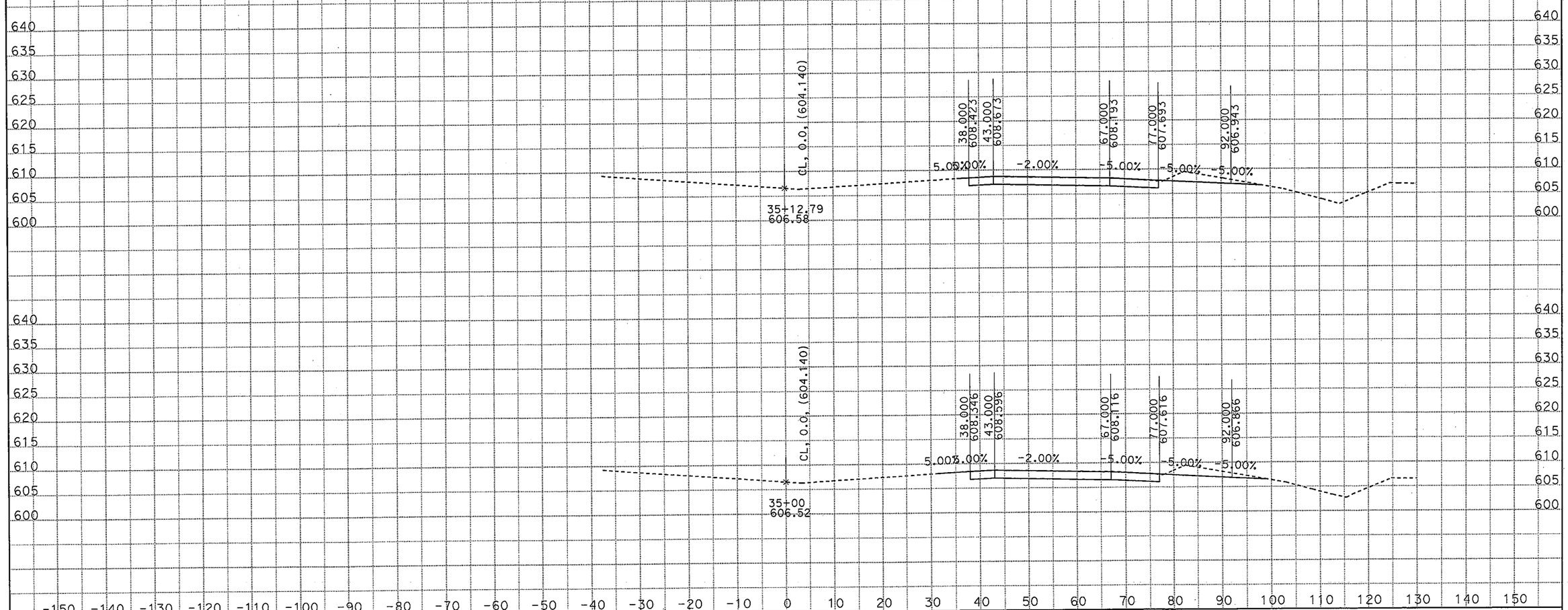

PROJECT ENGINEER: AHMAD K. AHMAD
DATE: 11/1/2011
KC Project: 0N0101 File: G:*-0N010\0N0101\RFF\Output\06-FRE-05-PM 44.9 (KP 72.2)des1_090611.ear

SCALE: 1" = 10' Horiz.
1" = 10' Vert.

All Dimensions are US Survey Feet

06-FRE-05-PM 44.9 (KP 72.2)
CROSS SECTIONS

SHEET 15 OF 15