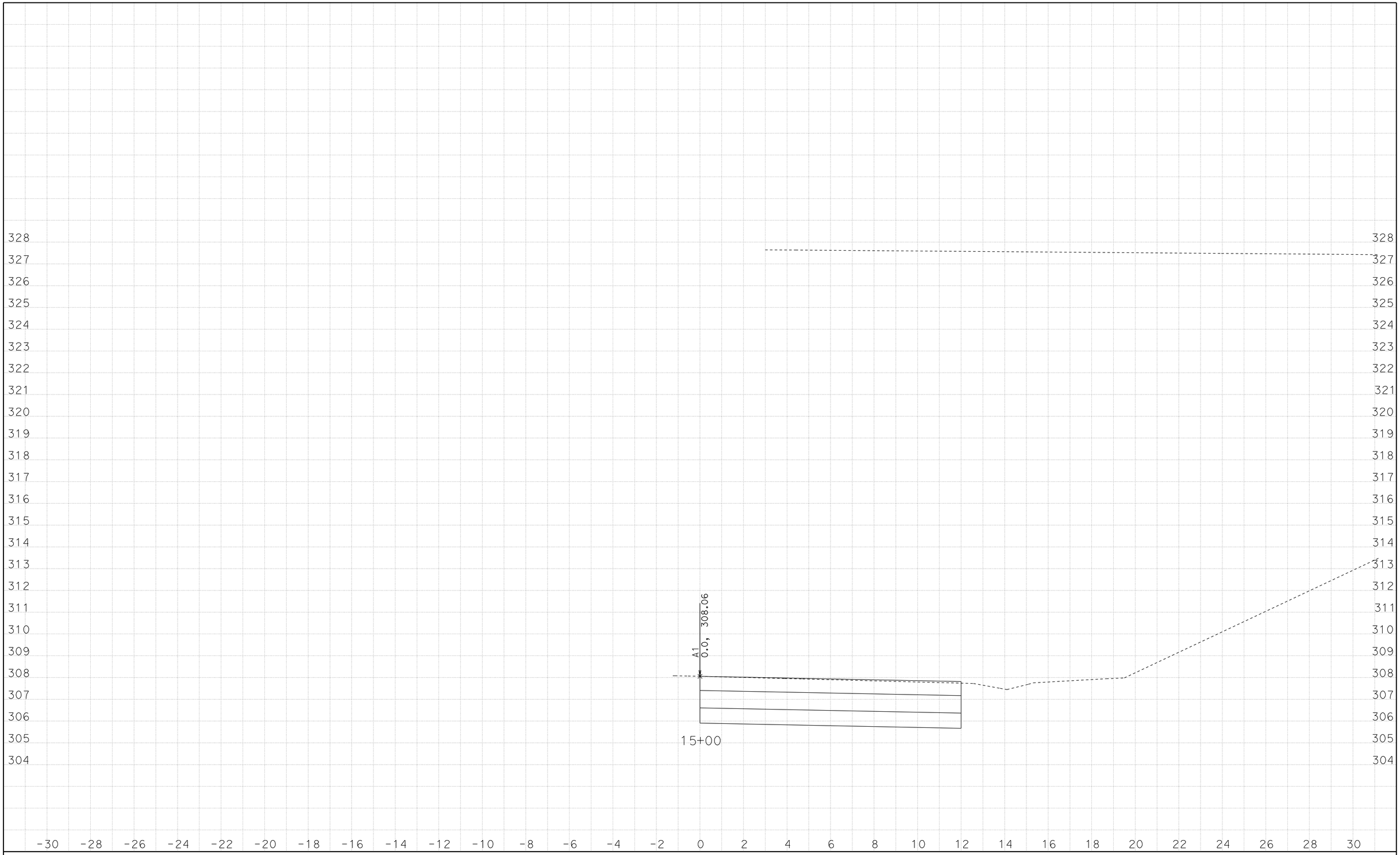

DATE: 11/4/2010

KC Project: NOBLE File: D:\NOBLE*_0f0004.ear

CONTRACT: 06-0F0004

DIST/CO/RTE/PM: 06/Tul/198/R9.5

SCALE: 1" = 2' Horiz.
1" = 2' Vert.

All Dimensions are US Survey Feet

A1

CROSS SECTIONS

SHEET 1 OF 36

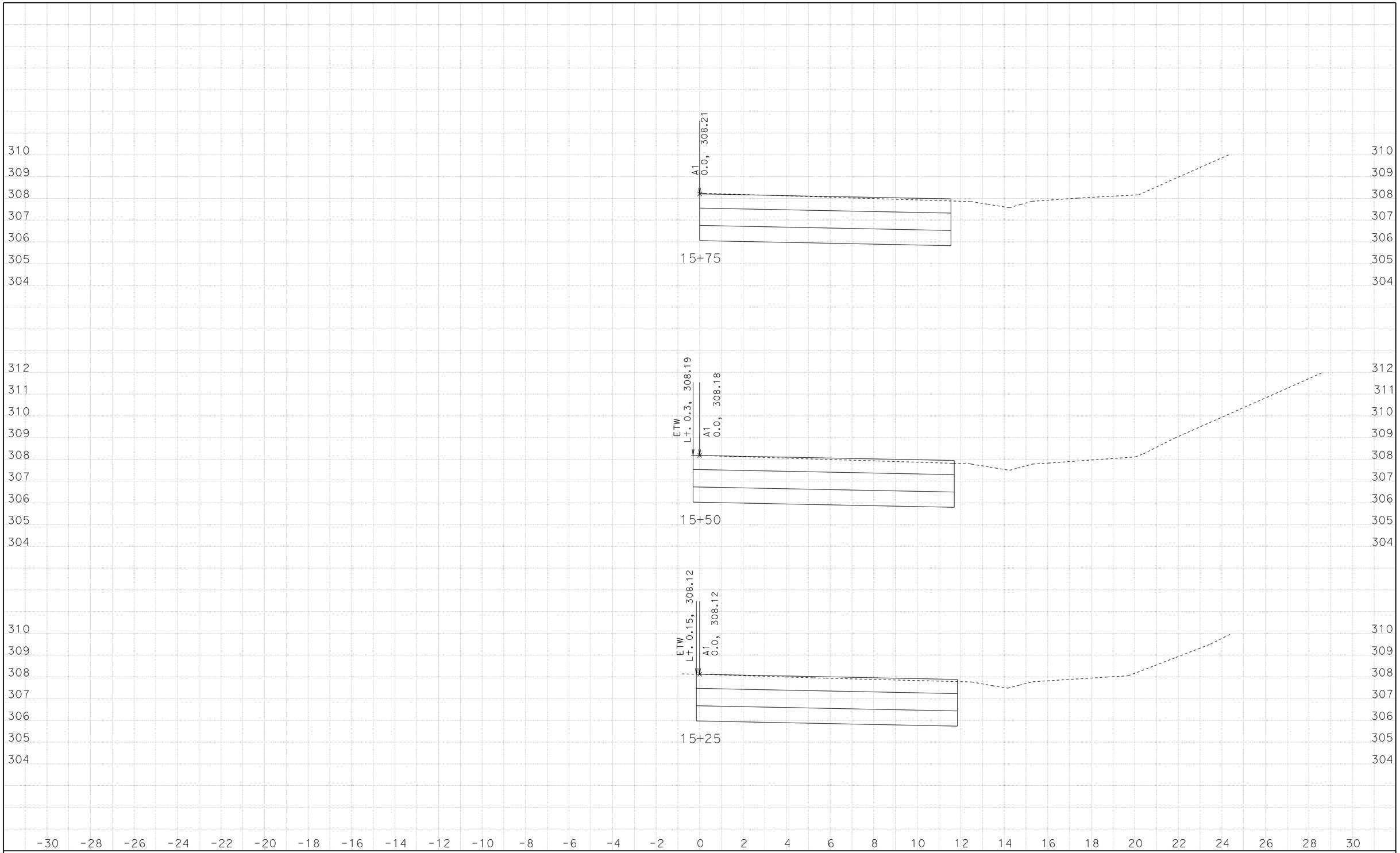

DATE: 11/4/2010

KC Project: NOBLE File: D:\NOBLE*_0f0004.ear

CONTRACT: 06-0F0004

DIST/CO/RTE/PM: 06/Tul/198/R9.5

SCALE: 1" = 2' Horiz.
1" = 2' Vert.

All Dimensions are US Survey Feet

A1

CROSS SECTIONS

SHEET 2 OF 36

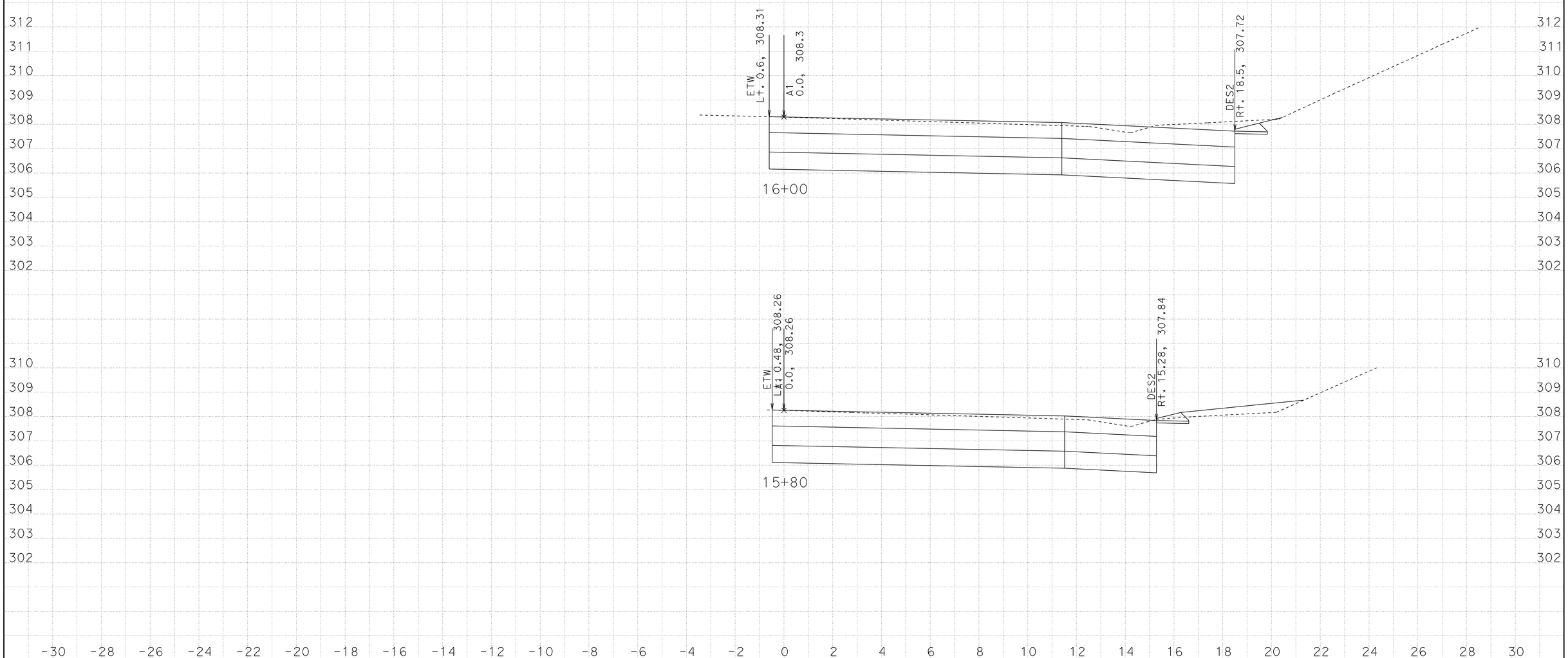

DATE: 11/4/2010

KC Project: NOBLE File: D:\NOBLE*_0f0004.ear

CONTRACT: 06-0F0004

DIST/CO/RTE/PM: 06/Tul/198/R9.5

SCALE: 1" = 2' Horiz.
1" = 2' Vert.

All Dimensions are US Survey Feet

A1

CROSS SECTIONS

SHEET 3 OF 36

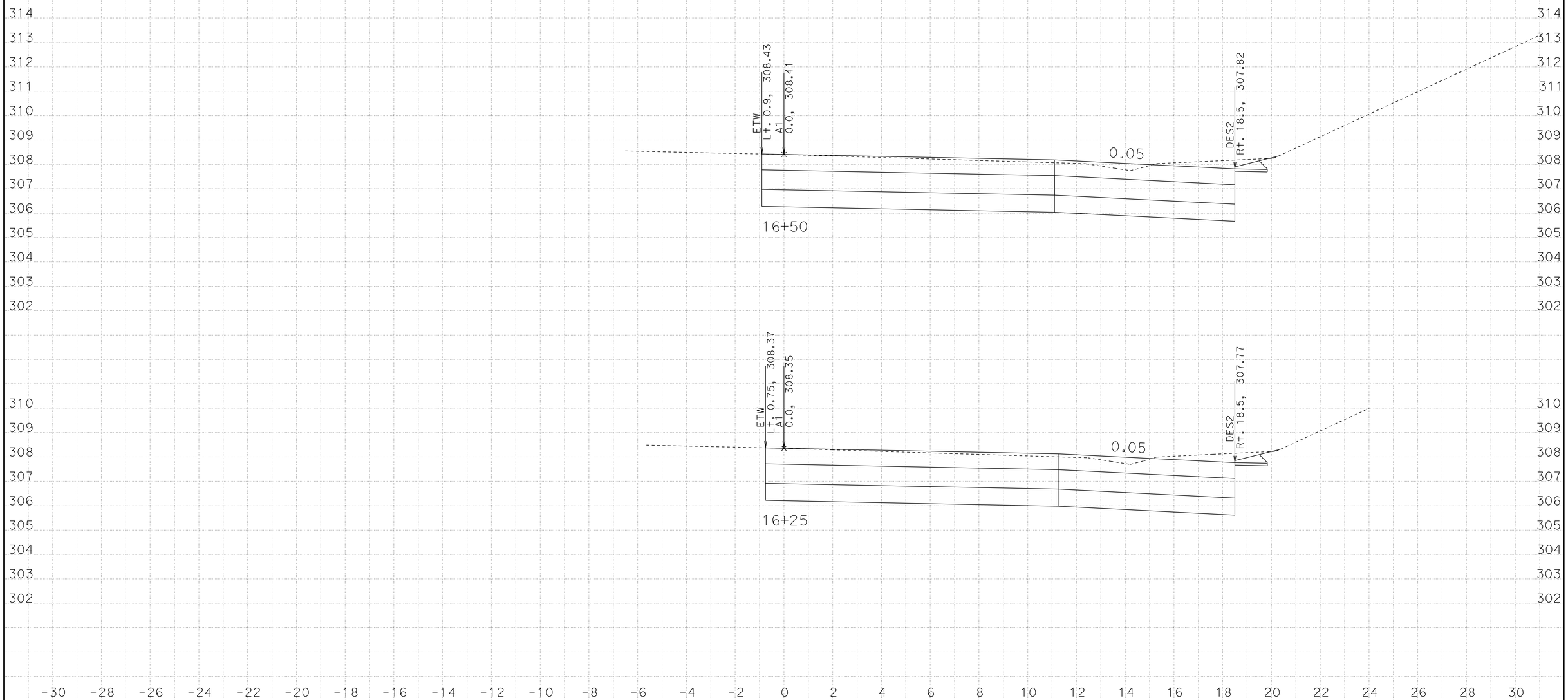

DATE: 11/4/2010

KC Project: NOBLE File: D:\NOBLE*_0f0004.ear

CONTRACT: 06-0F0004

DIST/CO/RTE/PM: 06/Tul/198/R9.5

SCALE: 1" = 2' Horiz.
1" = 2' Vert.

All Dimensions are US Survey Feet

A1

CROSS SECTIONS

SHEET 4 OF 36

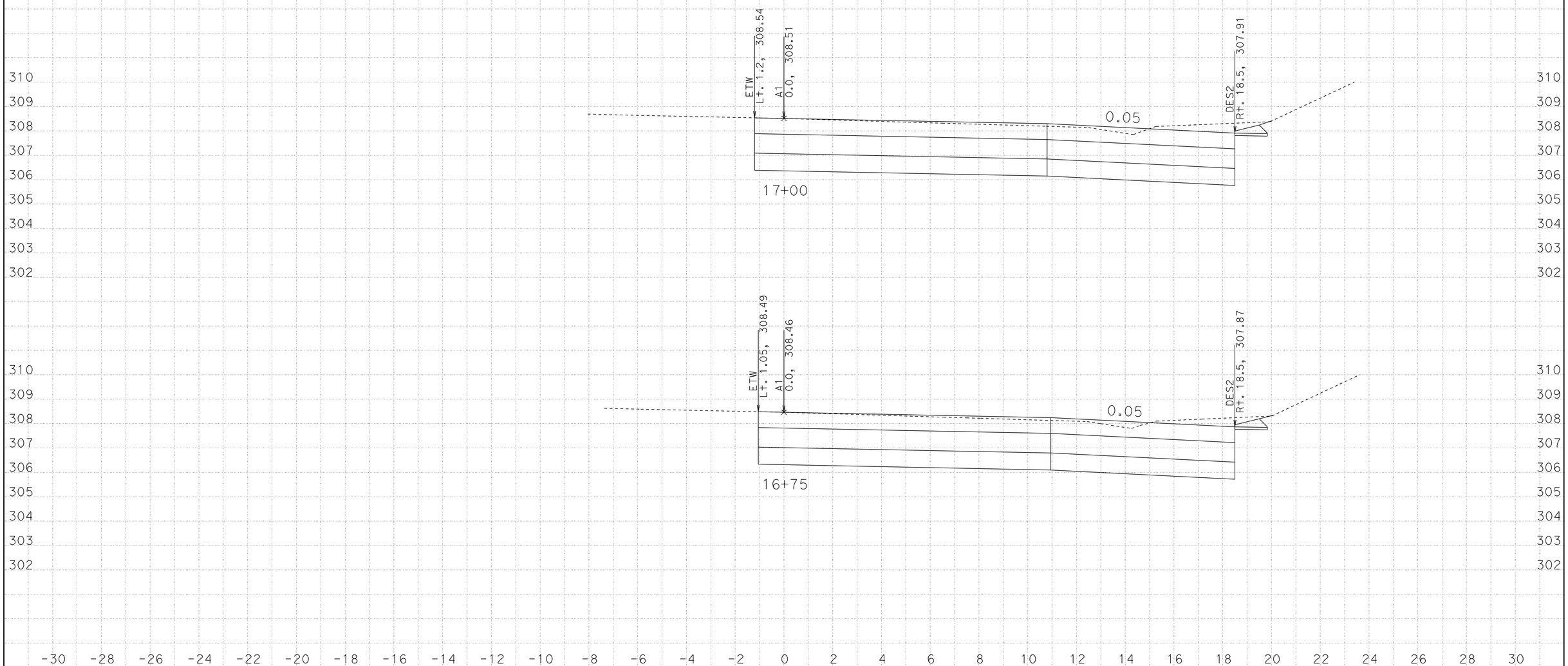

CONTRACT: 06-0F0004

DIST/CO/RTE/PM: 06/Tul/198/R9.5

SCALE: 1" = 2' Horiz.
1" = 2' Vert.

All Dimensions are US Survey Feet

DATE: 11/4/2010

KC Project: NOBLE File: D:\NOBLE*_0f0004.ear

A1

CROSS SECTIONS

SHEET 5 OF 36

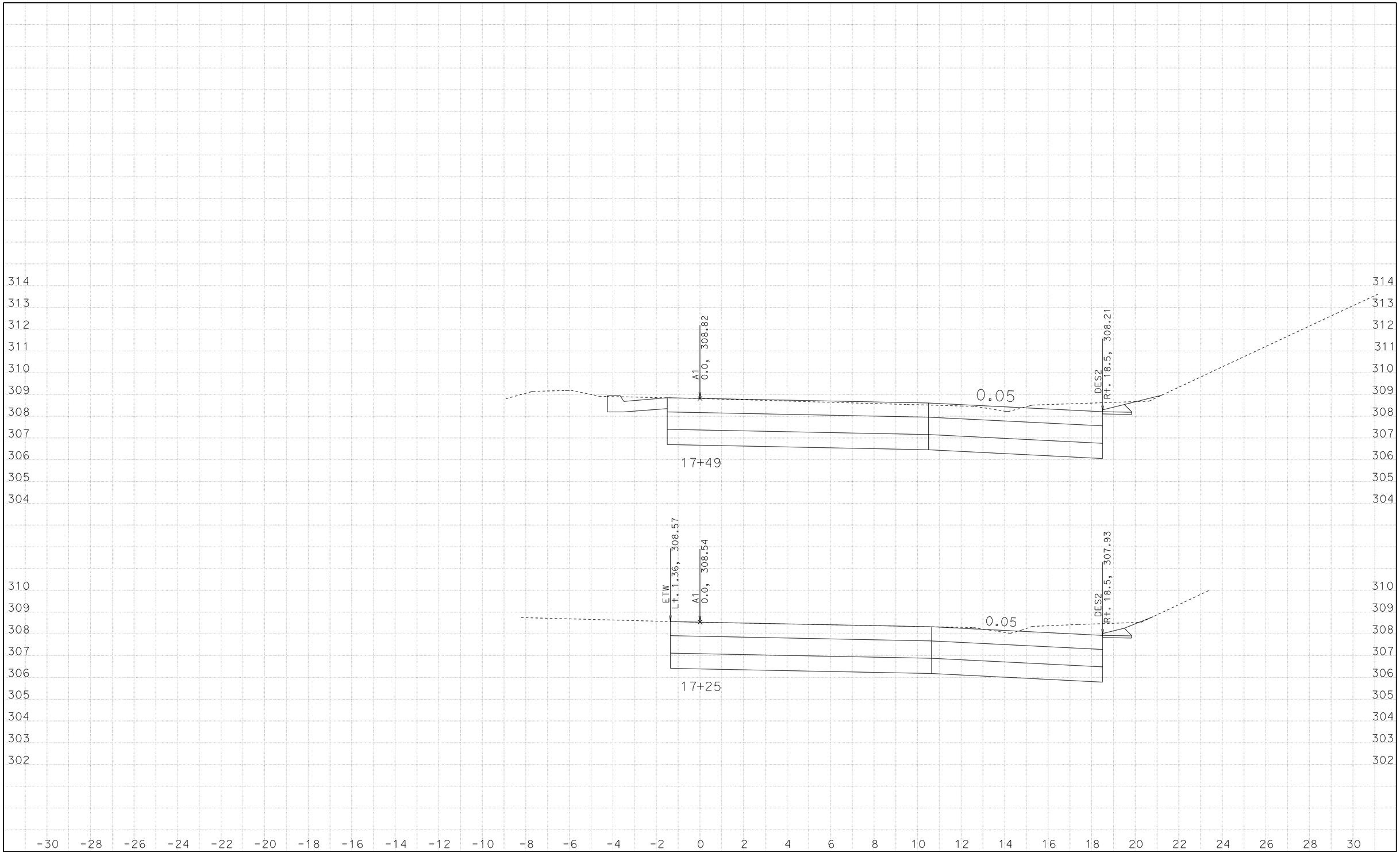

DATE: 11/4/2010

KC Project: NOBLE File: D:\NOBLE*_0f0004.ear

CONTRACT: 06-0F0004

DIST/CO/RTE/PM: 06/Tul/198/R9.5

SCALE: 1" = 2' Horiz.
1" = 2' Vert.

All Dimensions are US Survey Feet

A1

CROSS SECTIONS

SHEET 6 OF 36

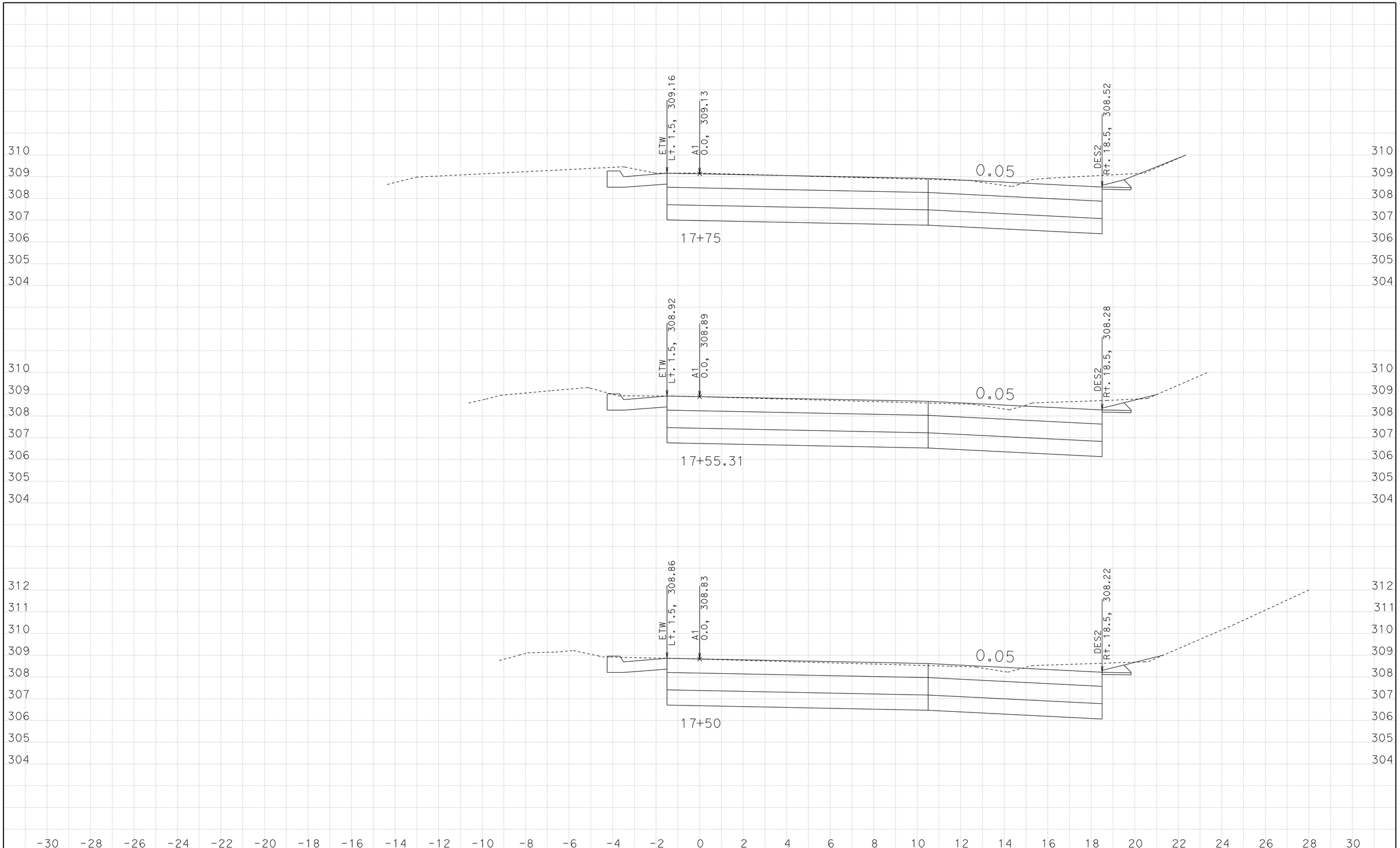

DATE: 11/4/2010

KC Project: NOBLE File: D:\NOBLE*_0f0004.ear

CONTRACT: 06-0F0004

DIST/CO/RTE/PM: 06/Tul/198/R9.5

SCALE: 1" = 2' Horiz.
1" = 2' Vert.

All Dimensions are US Survey Feet

A1

CROSS SECTIONS

SHEET 7 OF 36

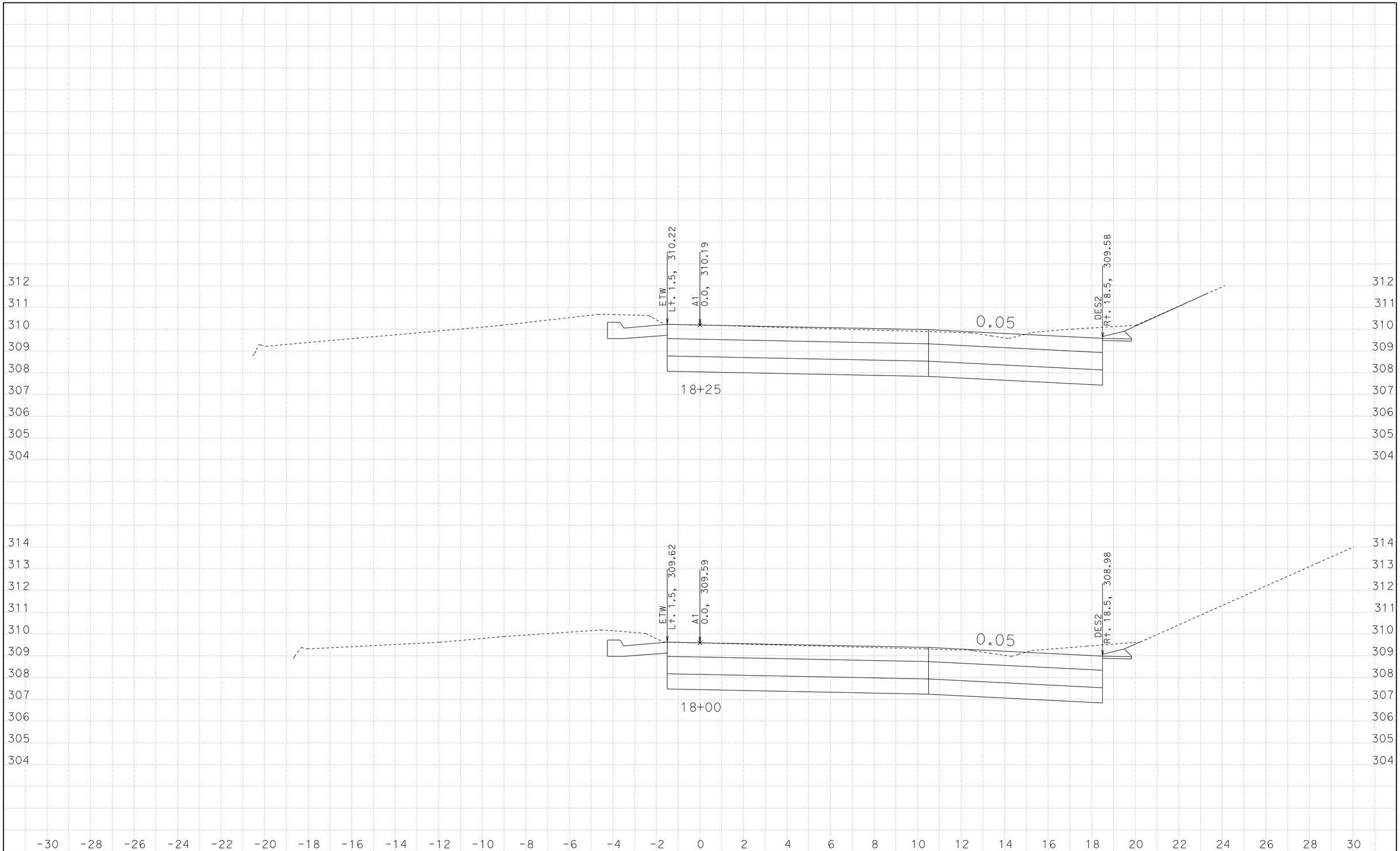

DATE: 11/4/2010

KC Project: NOBLE File: D:\NOBLE*_0f0004.ear

CONTRACT: 06-0F0004

DIST/CO/RTE/PM: 06/Tul/198/R9.5

SCALE: 1" = 2' Horiz.
1" = 2' Vert.

All Dimensions are US Survey Feet

A1

CROSS SECTIONS

SHEET 8 OF 36

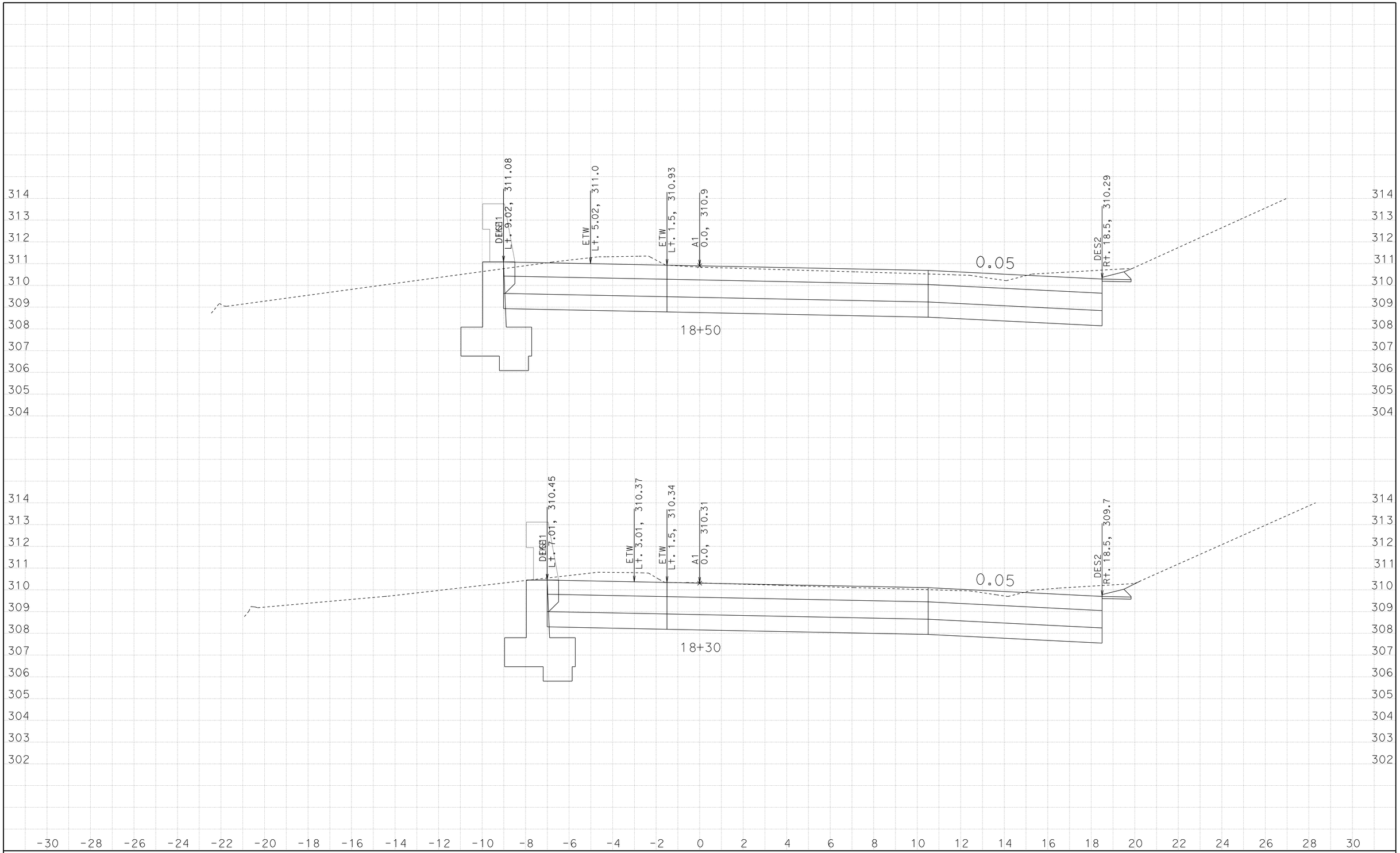

CONTRACT: 06-0F0004
DIST/CO/RTE/PM: 06/Tul/198/R9.5

SCALE: 1" = 2' Horiz.
1" = 2' Vert.

All Dimensions are US Survey Feet

DATE: 11/4/2010
KC Project: NOBLE File: D:\NOBLE*_0f0004.ear

A1
CROSS SECTIONS
SHEET 9 OF 36

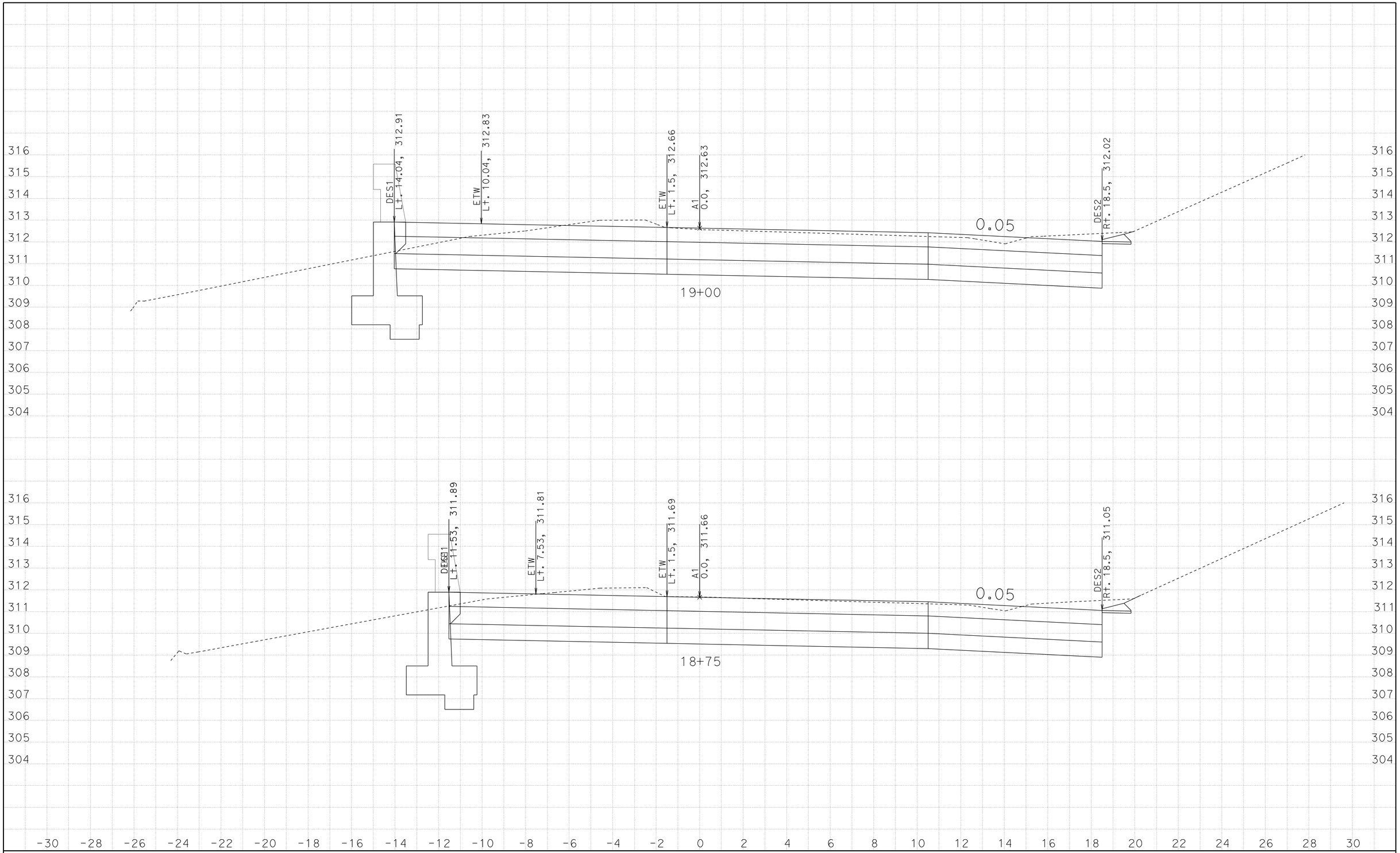

DATE: 11/4/2010

KC Project: NOBLE File: D:\NOBLE*_0f0004.ear

CONTRACT: 06-0F0004

DIST/CO/RTE/PM: 06/Tul/198/R9.5

SCALE: 1" = 2' Horiz.
1" = 2' Vert.

All Dimensions are US Survey Feet

A1

CROSS SECTIONS

SHEET 10 OF 36

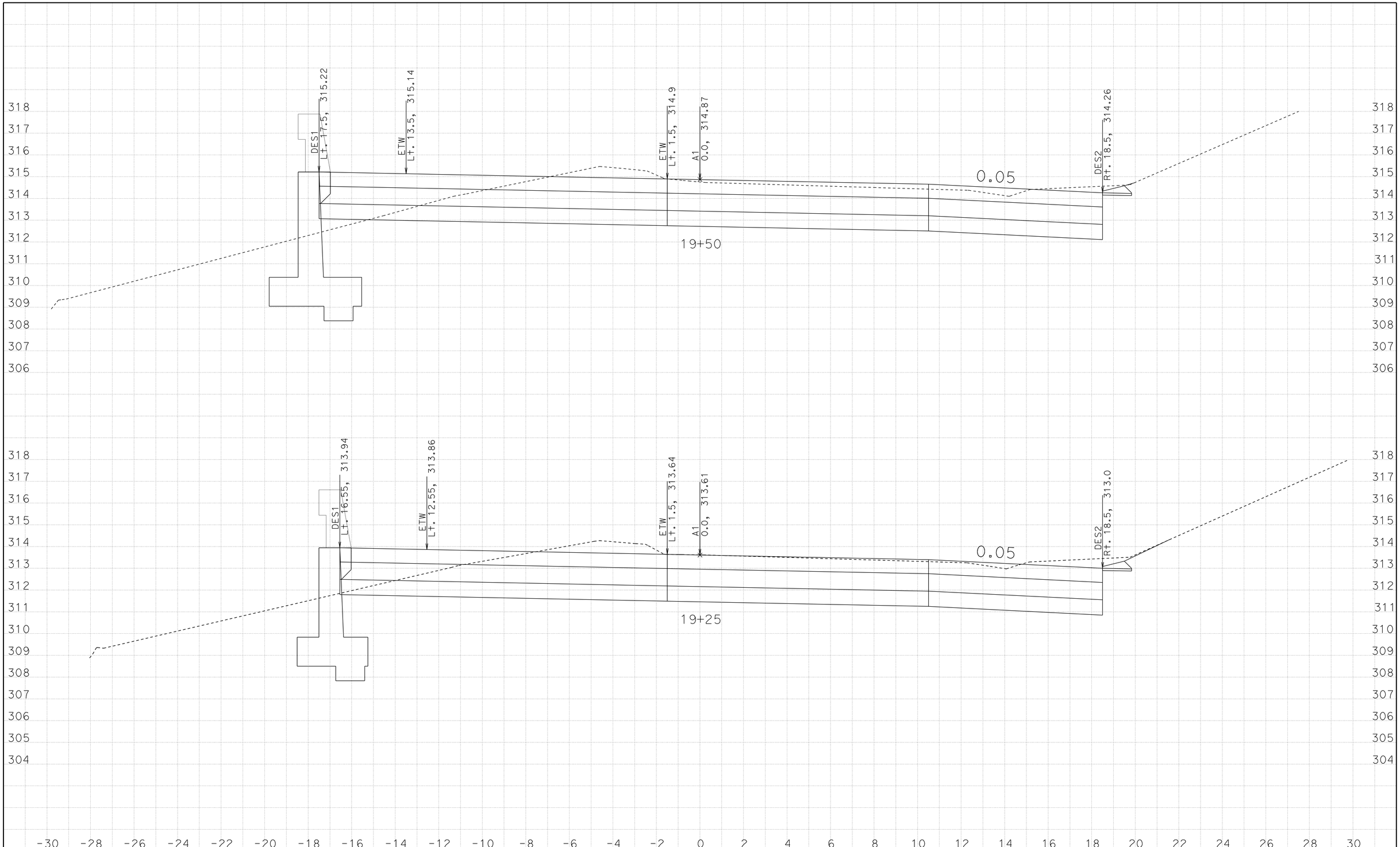

DATE: 11/4/2010

KC Project: NOBLE File: D:\NOBLE*_0f0004.ear

CONTRACT: 06-0F0004

DIST/CO/RTE/PM: 06/Tul/198/R9.5

SCALE: 1" = 2' Horiz.
1" = 2' Vert.

All Dimensions are US Survey Feet

A1

CROSS SECTIONS

SHEET 11 OF 36

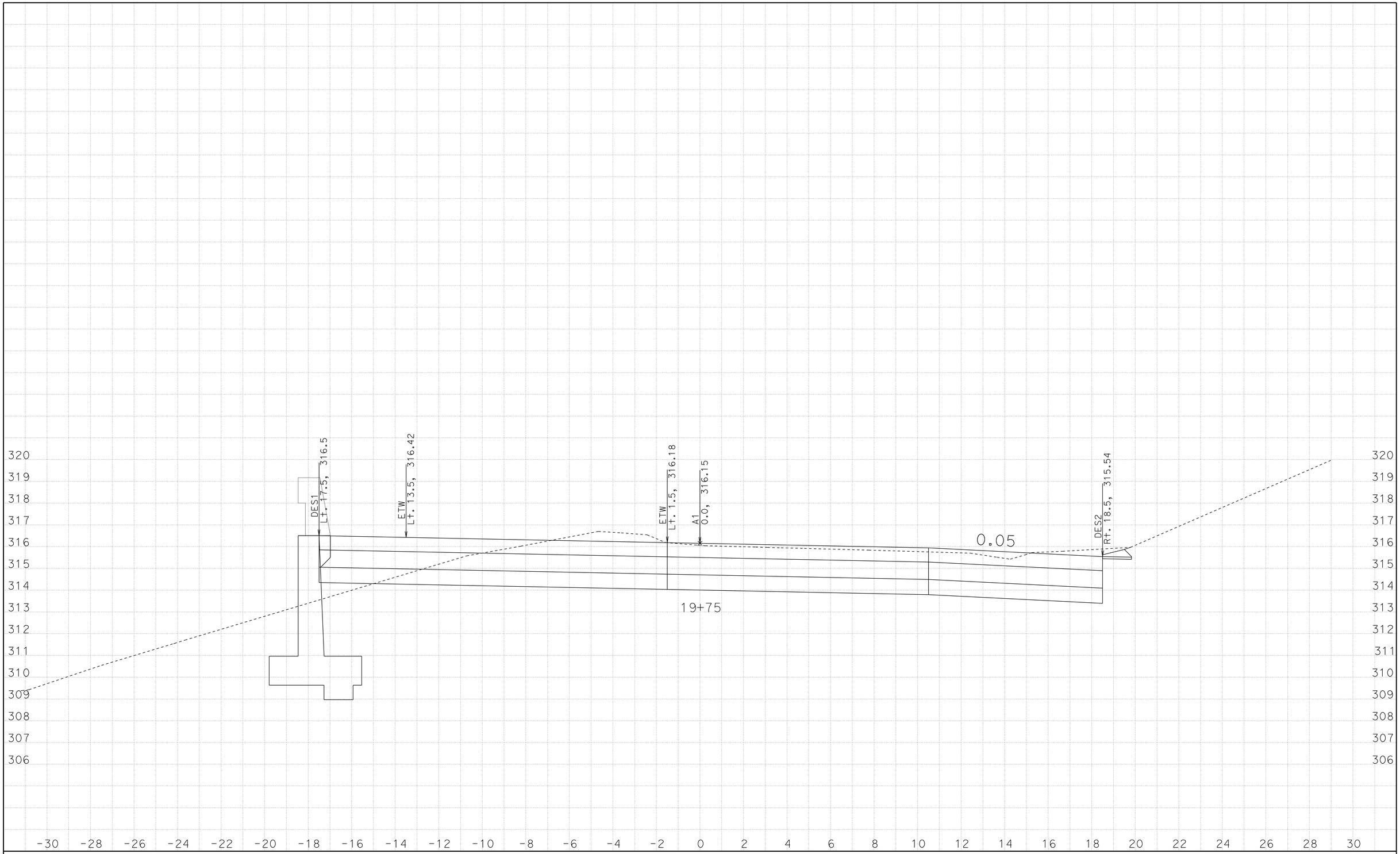

DATE: 11/4/2010

KC Project: NOBLE File: D:\NOBLE*_0f0004.ear

CONTRACT: 06-0F0004

DIST/CO/RTE/PM: 06/Tul/198/R9.5

SCALE: 1" = 2' Horiz.
1" = 2' Vert.

All Dimensions are US Survey Feet

A1

CROSS SECTIONS

SHEET 12 OF 36

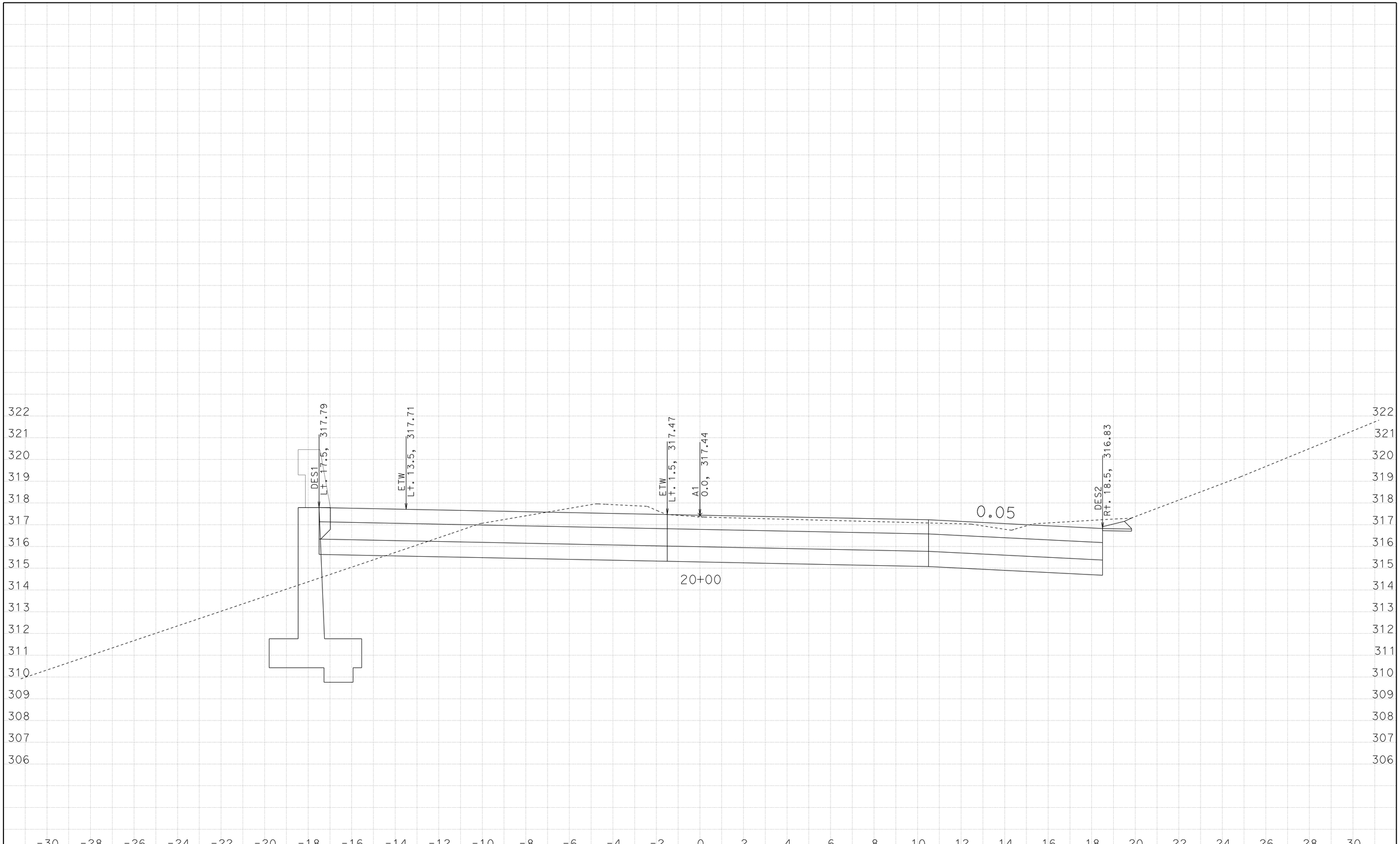

DATE: 11/4/2010

KC Project: NOBLE File: D:\NOBLE*_0f0004.ear

CONTRACT: 06-0F0004

DIST/CO/RTE/PM: 06/Tul/198/R9.5

SCALE: 1" = 2' Horiz.
1" = 2' Vert.

All Dimensions are US Survey Feet

A1

CROSS SECTIONS

SHEET 13 OF 36

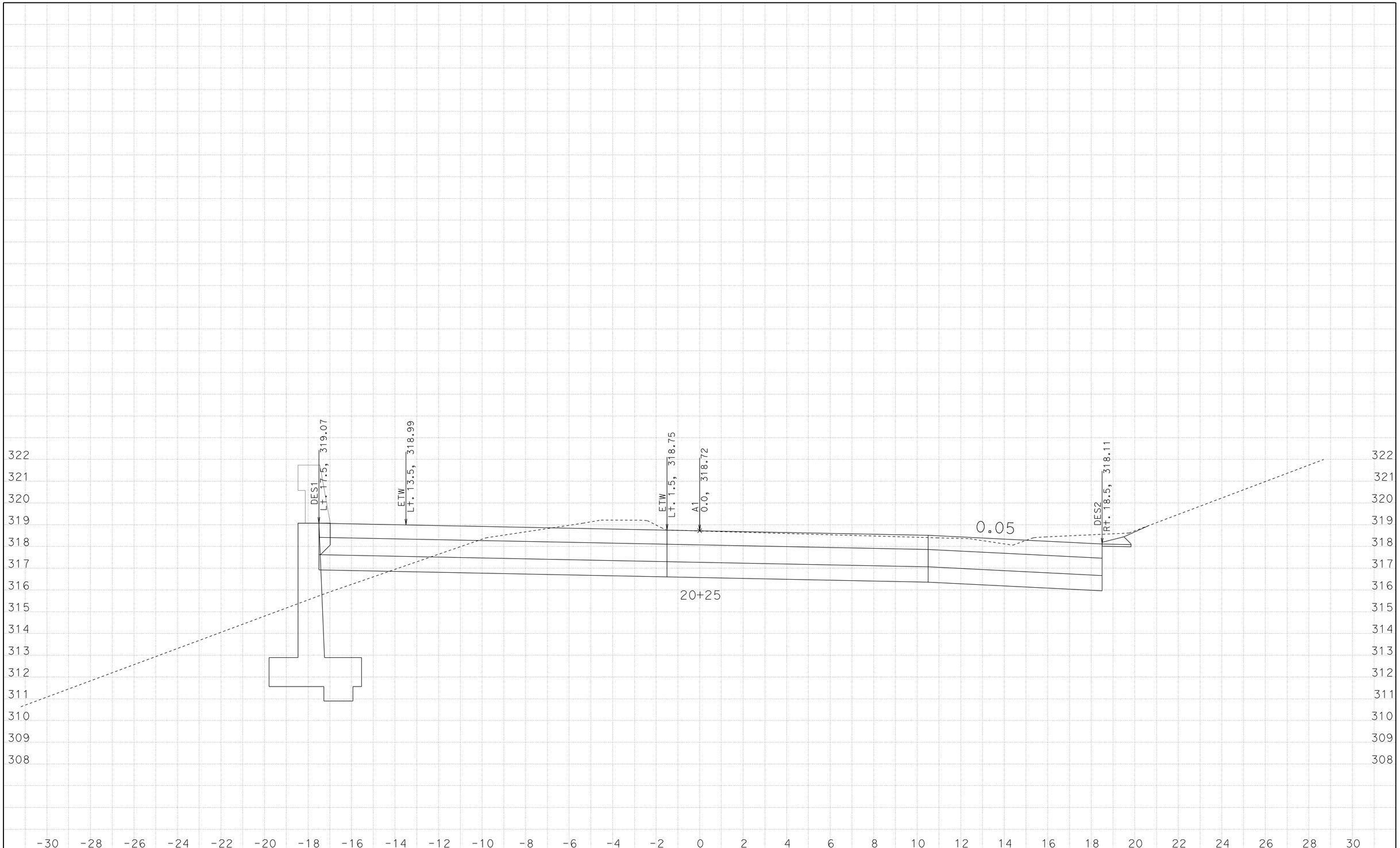

DATE: 11/4/2010

KC Project: NOBLE File: D:\NOBLE*_0f0004.ear

CONTRACT: 06-0F0004

DIST/CO/RTE/PM: 06/Tul/198/R9.5

SCALE: 1" = 2' Horiz.
1" = 2' Vert.

All Dimensions are US Survey Feet

A1

CROSS SECTIONS

SHEET 14 OF 36

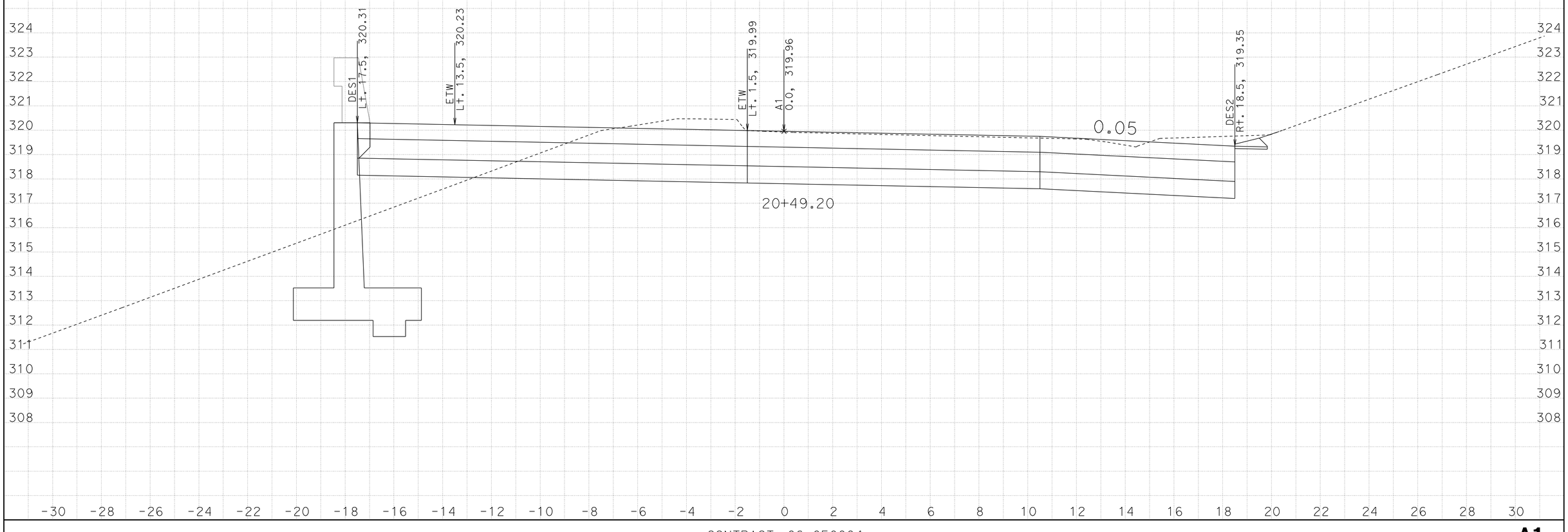

DATE: 11/4/2010

KC Project: NOBLE File: D:\NOBLE*_0f0004.ear

CONTRACT: 06-0F0004

DIST/CO/RTE/PM: 06/Tul/198/R9.5

SCALE: 1" = 2' Horiz.
1" = 2' Vert.

All Dimensions are US Survey Feet

A1

CROSS SECTIONS

SHEET 15 OF 36

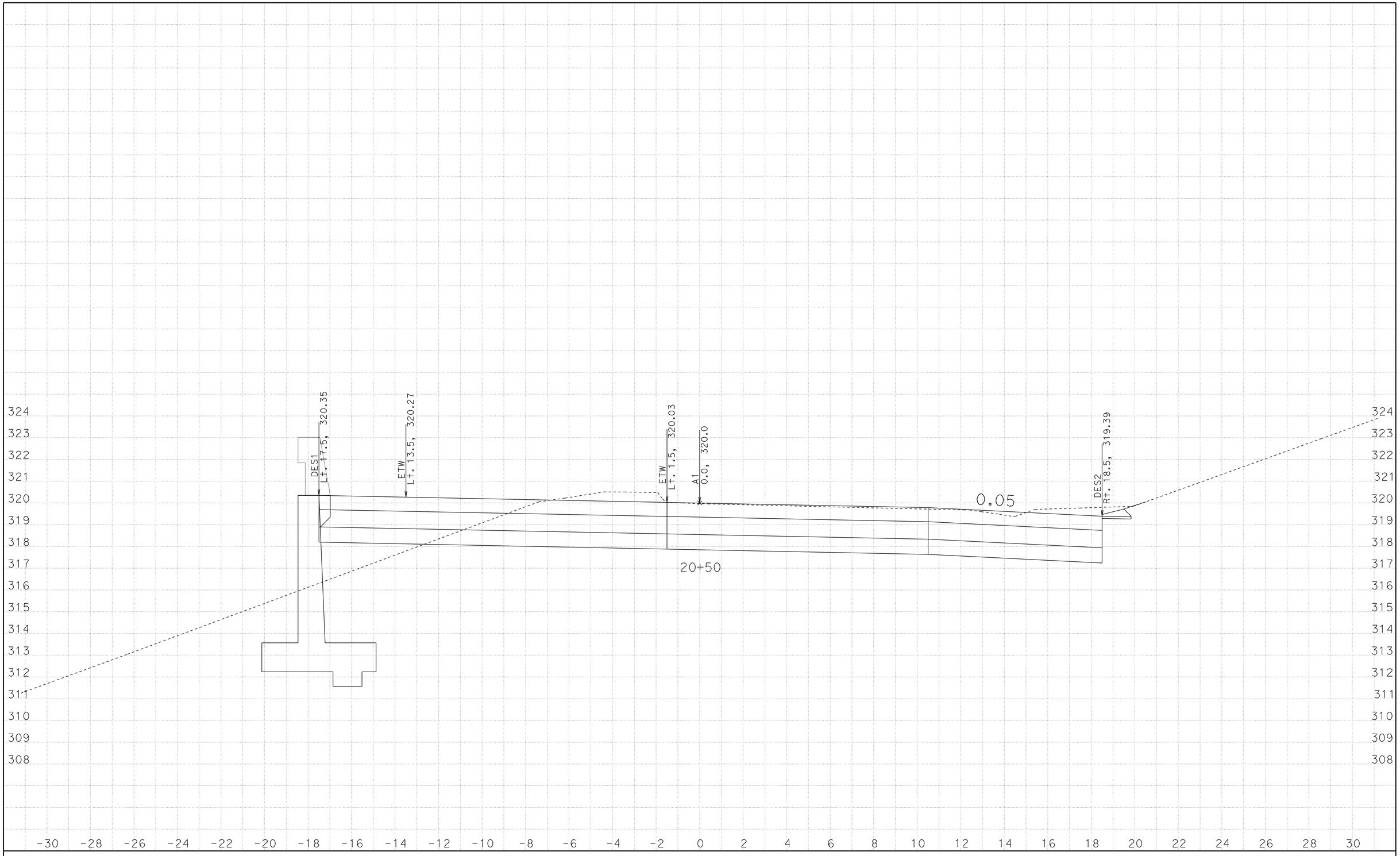

DATE: 11/4/2010

KC Project: NOBLE File: D:\NOBLE*_0f0004.ear

CONTRACT: 06-0F0004

DIST/CO/RTE/PM: 06/Tul/198/R9.5

SCALE: 1" = 2' Horiz.
1" = 2' Vert.

All Dimensions are US Survey Feet

A1

CROSS SECTIONS

SHEET 16 OF 36

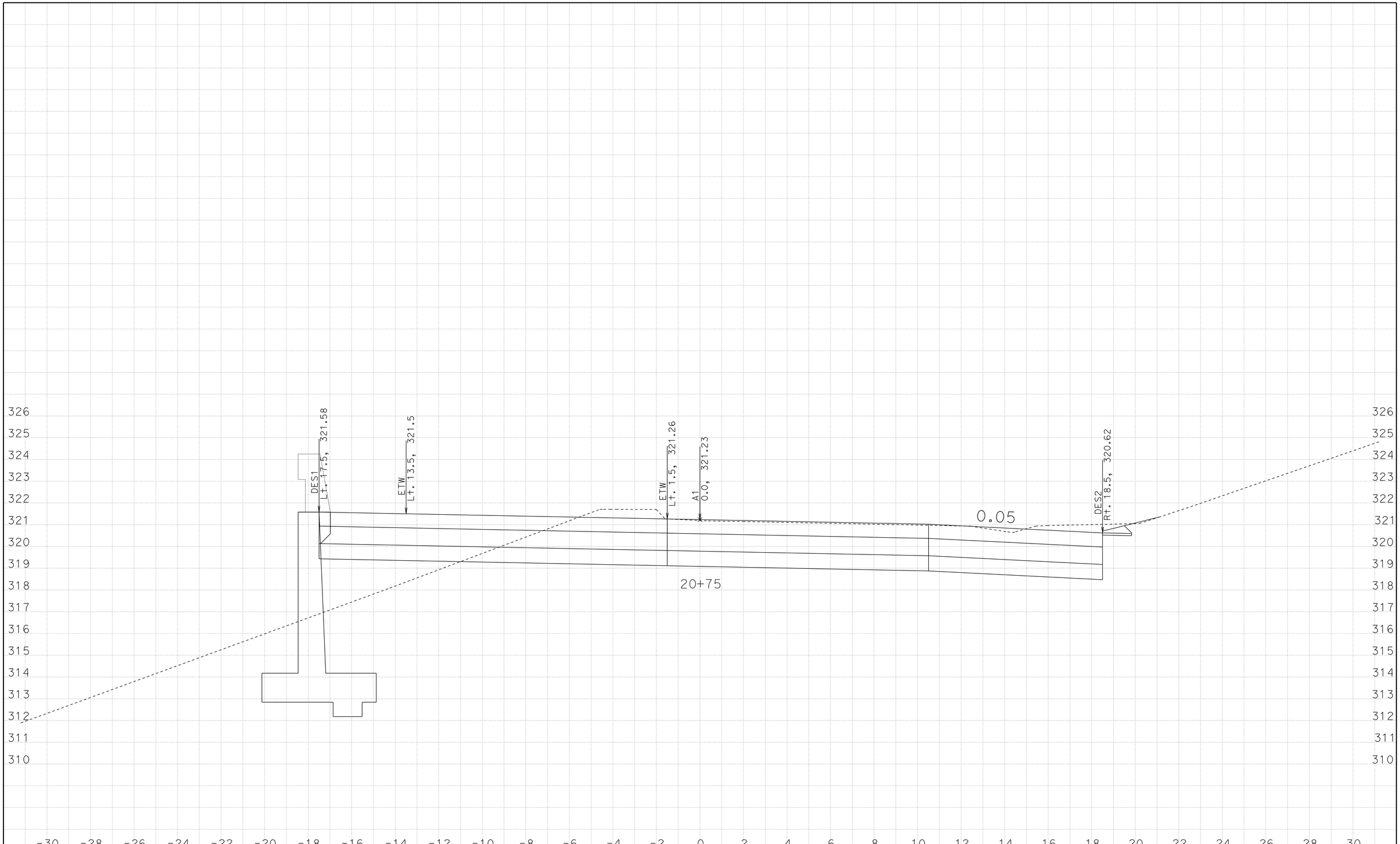

DATE: 11/4/2010

KC Project: NOBLE File: D:\NOBLE*_0f0004.ear

CONTRACT: 06-0F0004

DIST/CO/RTE/PM: 06/Tul/198/R9.5

SCALE: 1" = 2' Horiz.
1" = 2' Vert.

All Dimensions are US Survey Feet

A1

CROSS SECTIONS

SHEET 17 OF 36

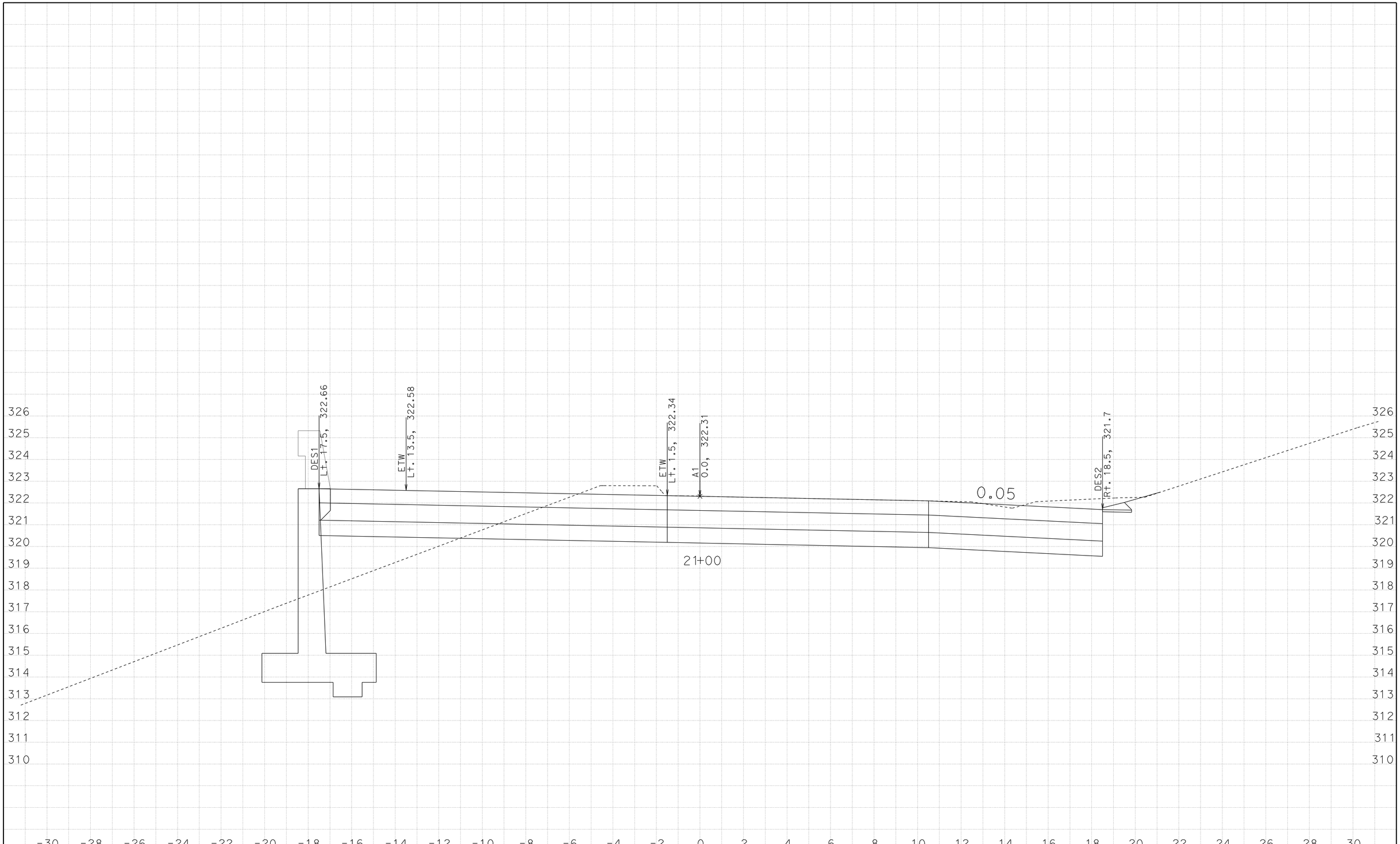

DATE: 11/4/2010

KC Project: NOBLE File: D:\NOBLE*_0f0004.ear

CONTRACT: 06-0F0004

DIST/CO/RTE/PM: 06/Tul/198/R9.5

SCALE: 1" = 2' Horiz.
1" = 2' Vert.

All Dimensions are US Survey Feet

A1

CROSS SECTIONS

SHEET 18 OF 36

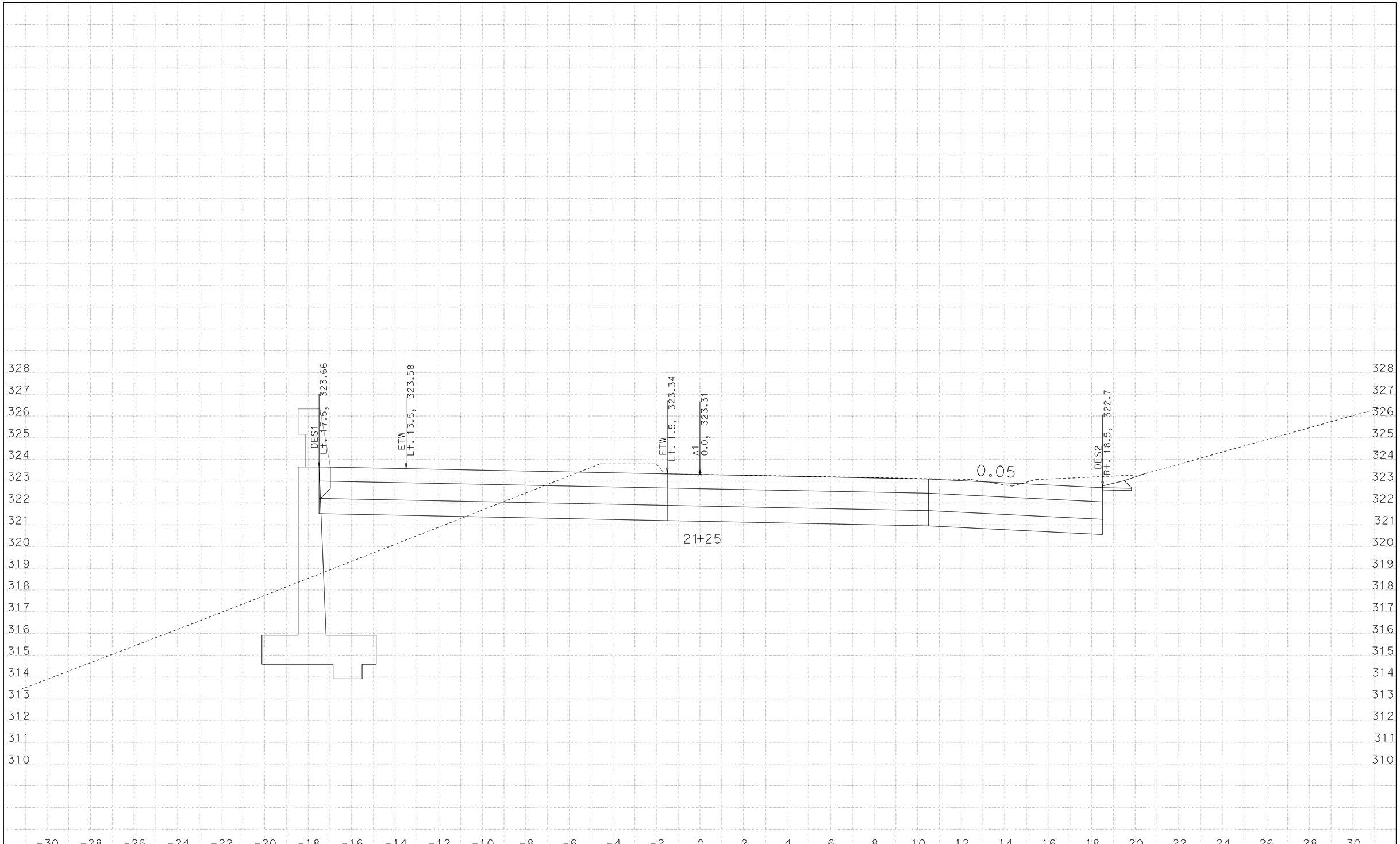

CONTRACT: 06-0F0004
DIST/CO/RTE/PM: 06/Tul/198/R9.5

SCALE: 1" = 2' Horiz.
1" = 2' Vert.

All Dimensions are US Survey Feet

A1
CROSS SECTIONS
SHEET 19 OF 36

DATE: 11/4/2010
KC Project: NOBLE File: D:\NOBLE*_0f0004.ear

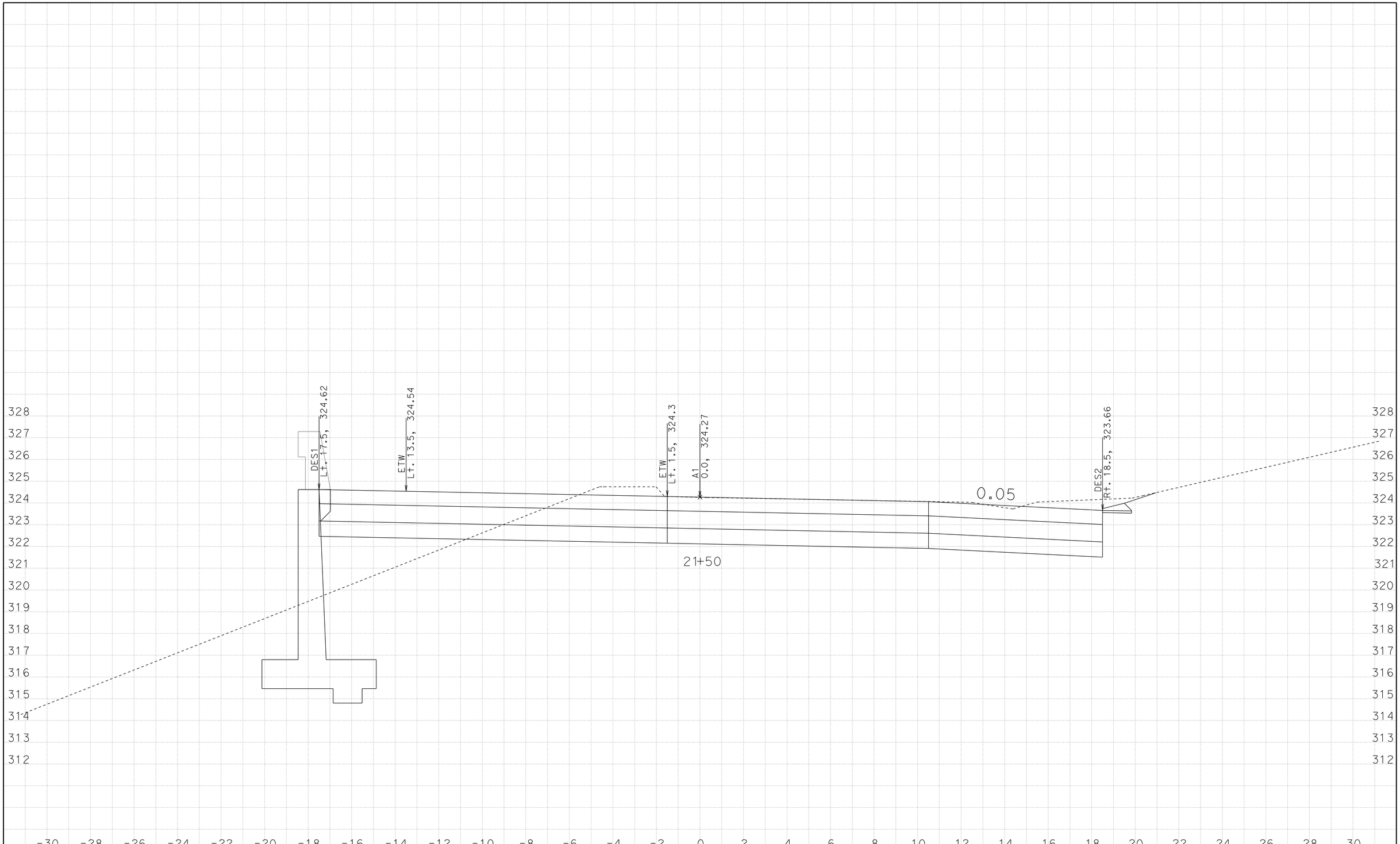

DATE: 11/4/2010

KC Project: NOBLE File: D:\NOBLE*_0f0004.ear

CONTRACT: 06-0F0004

DIST/CO/RTE/PM: 06/Tul/198/R9.5

SCALE: 1" = 2' Horiz.
1" = 2' Vert.

All Dimensions are US Survey Feet

A1

CROSS SECTIONS

SHEET 20 OF 36

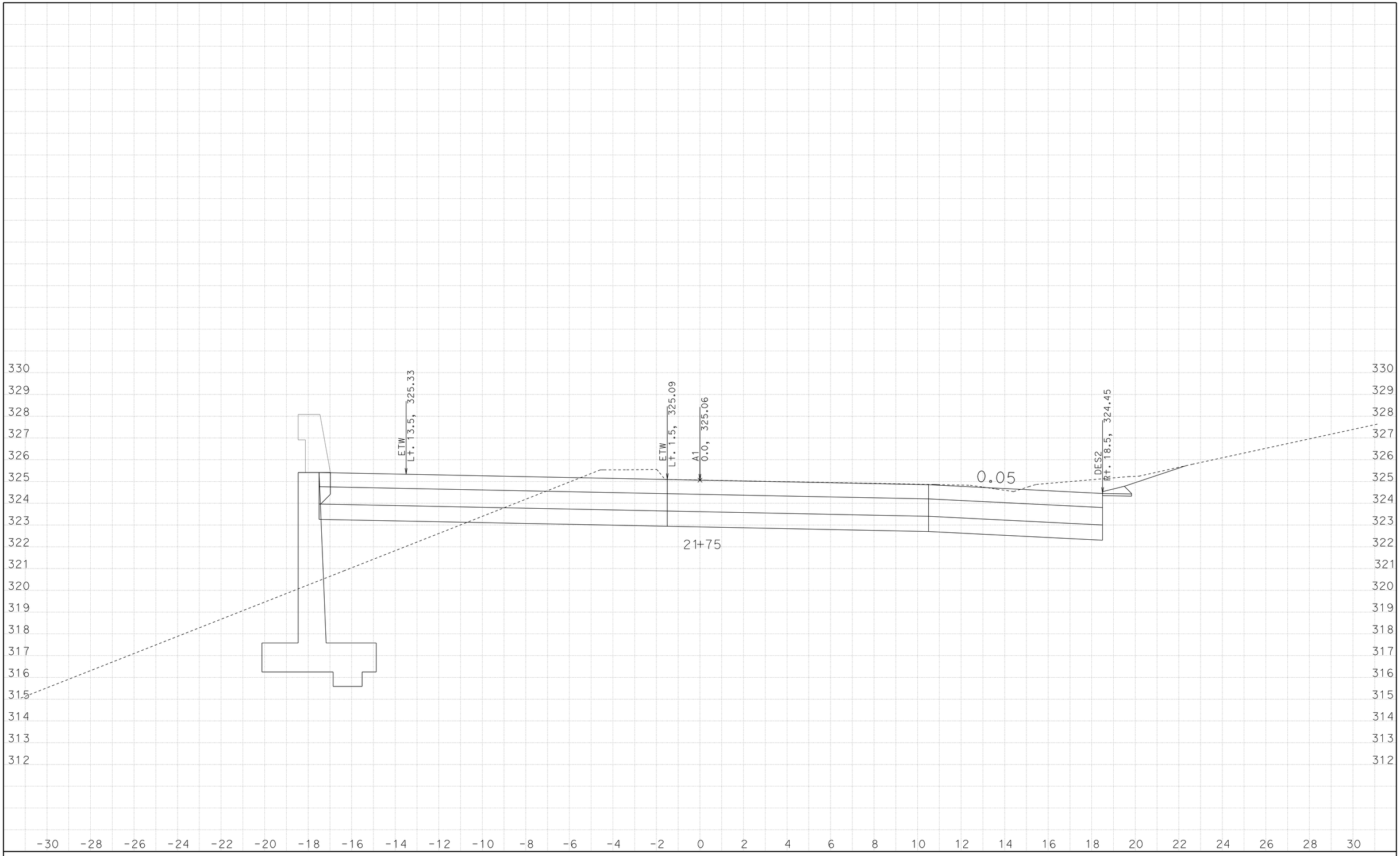

DATE: 11/4/2010

KC Project: NOBLE File: D:\NOBLE*_0f0004.ear

CONTRACT: 06-0F0004

DIST/CO/RTE/PM: 06/Tul/198/R9.5

SCALE: 1" = 2' Horiz.
1" = 2' Vert.

All Dimensions are US Survey Feet

A1

CROSS SECTIONS

SHEET 21 OF 36

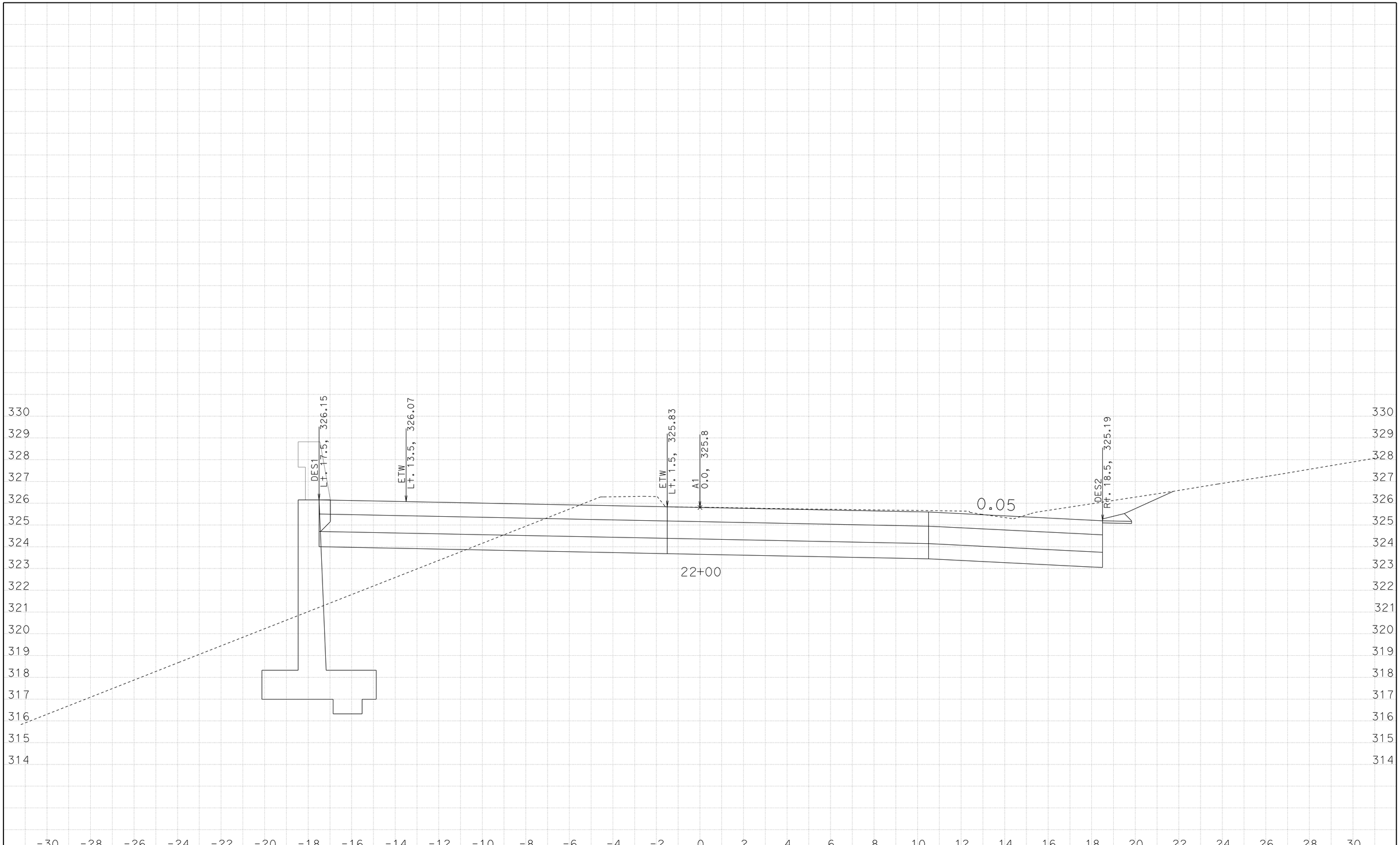

DATE: 11/4/2010

KC Project: NOBLE File: D:\NOBLE*_0f0004.ear

CONTRACT: 06-0F0004

DIST/CO/RTE/PM: 06/Tul/198/R9.5

SCALE: 1" = 2' Horiz.
1" = 2' Vert.

All Dimensions are US Survey Feet

A1

CROSS SECTIONS

SHEET 22 OF 36

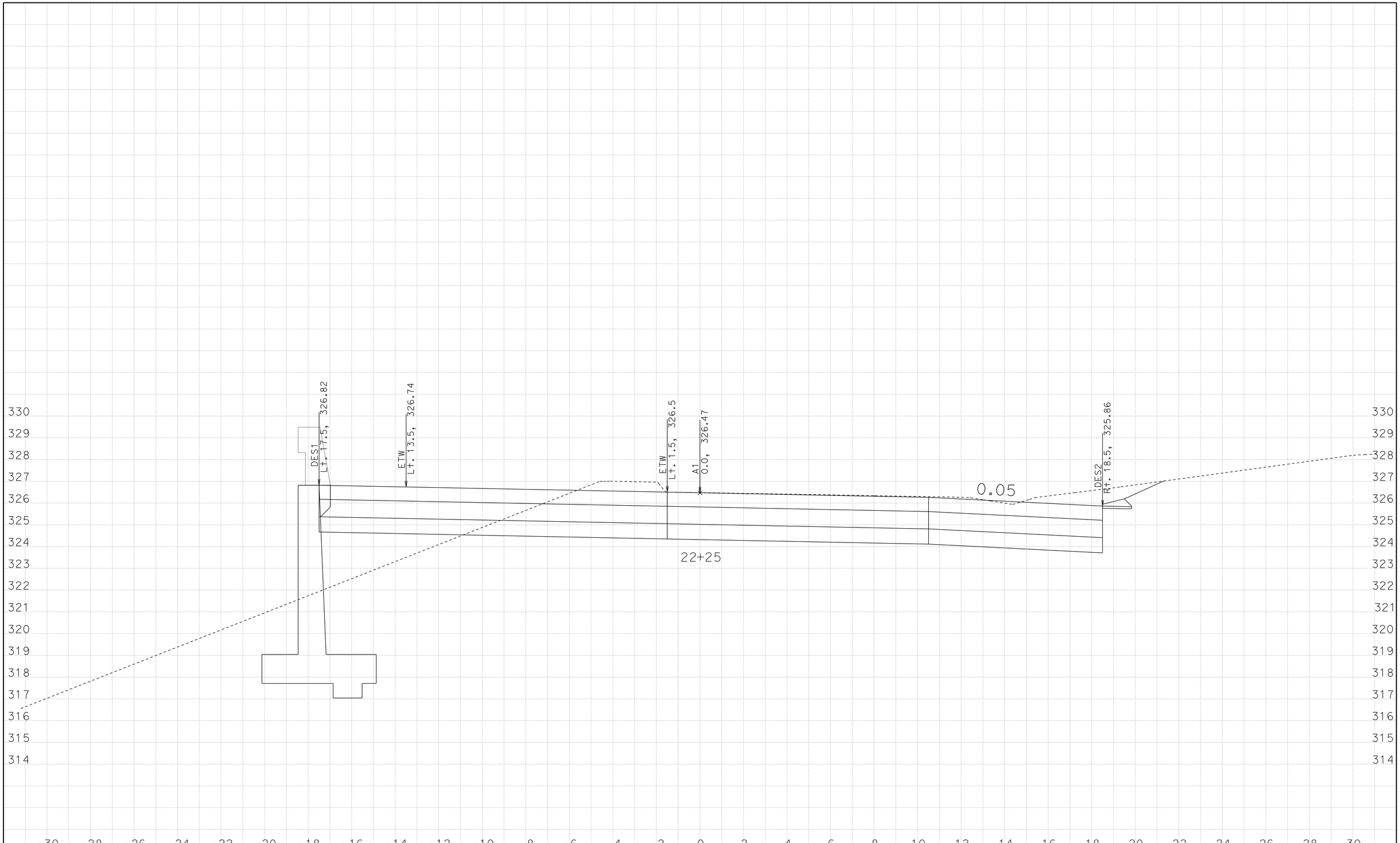

DATE: 11/4/2010

KC Project: NOBLE File: D:\NOBLE*_0f0004.ear

CONTRACT: 06-0F0004

DIST/CO/RTE/PM: 06/Tul/198/R9.5

SCALE: 1" = 2' Horiz.
1" = 2' Vert.

All Dimensions are US Survey Feet

A1

CROSS SECTIONS

SHEET 23 OF 36

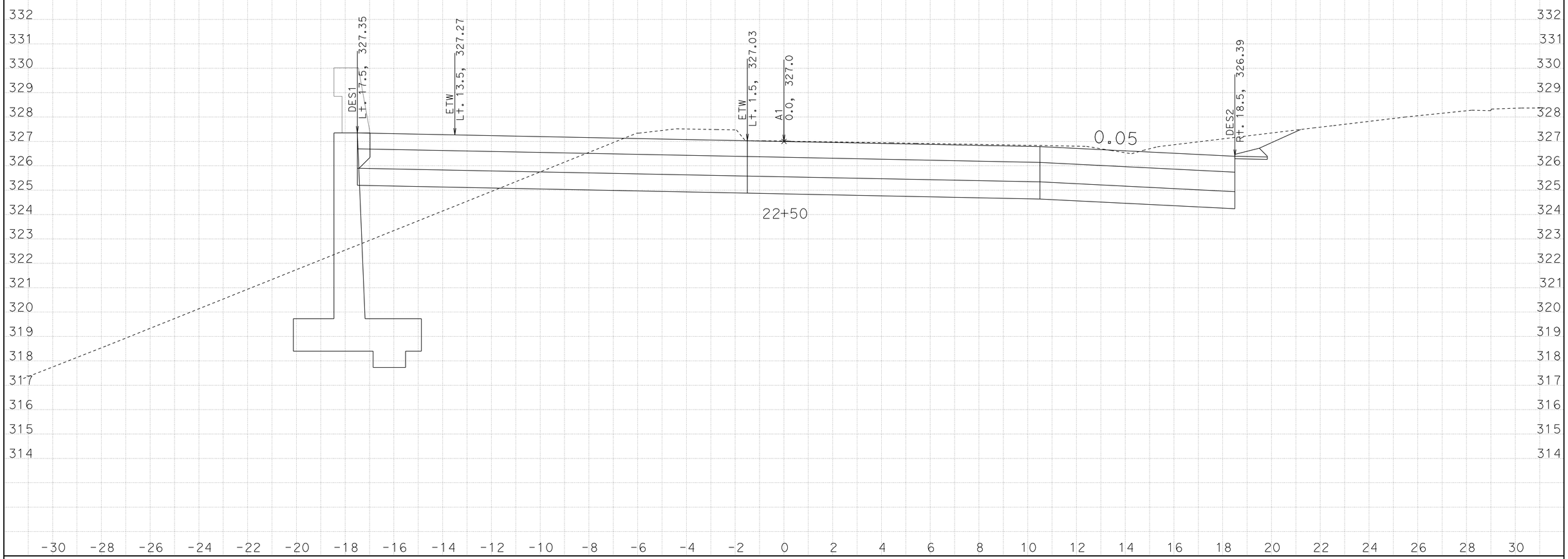

DATE: 11/4/2010

KC Project: NOBLE File: D:\NOBLE*_0f0004.ear

CONTRACT: 06-0F0004

DIST/CO/RTE/PM: 06/Tul/198/R9.5

SCALE: 1" = 2' Horiz.
1" = 2' Vert.

All Dimensions are US Survey Feet

A1

CROSS SECTIONS

SHEET 24 OF 36

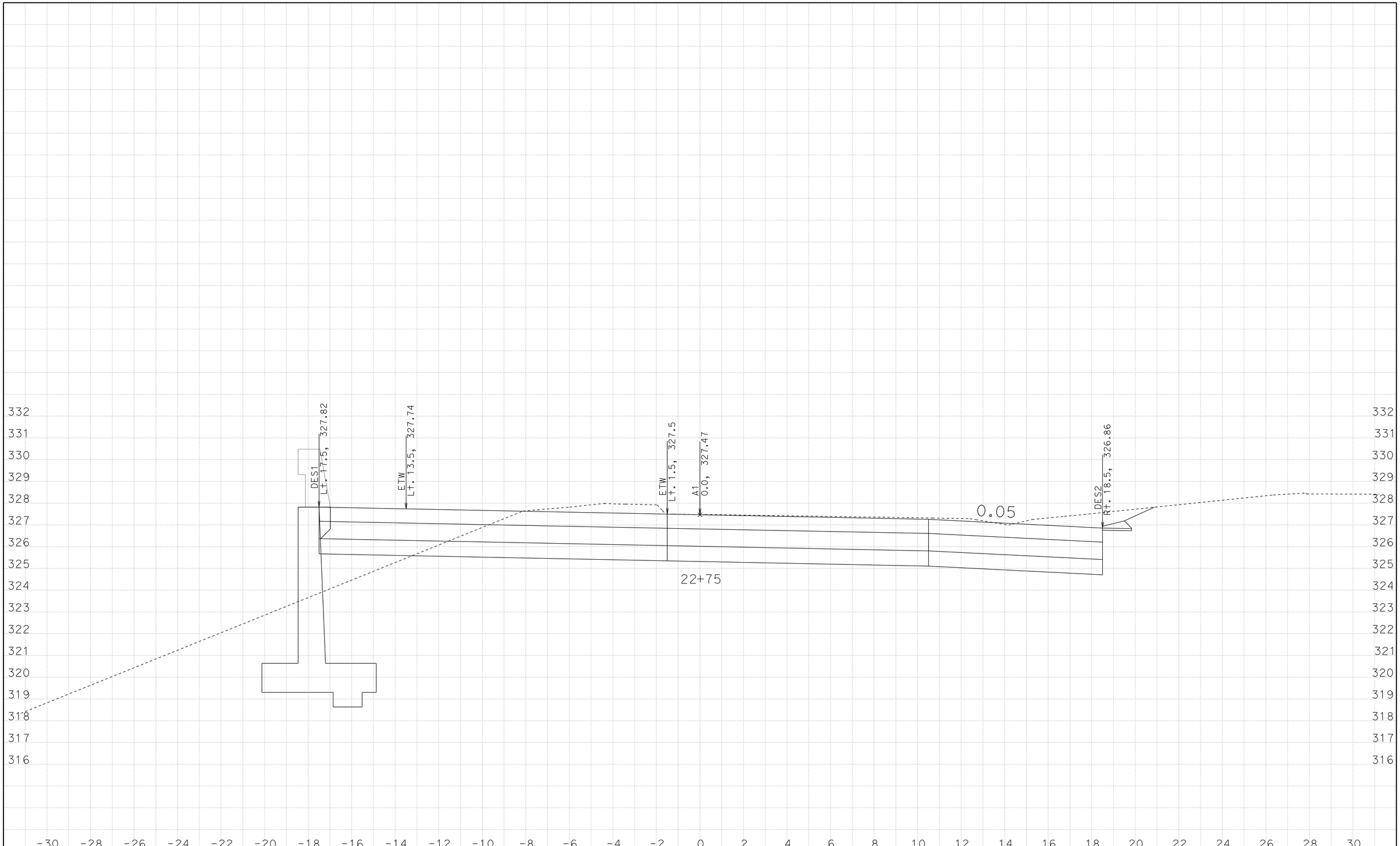

DATE: 11/4/2010

KC Project: NOBLE File: D:\NOBLE*_0f0004.ear

CONTRACT: 06-0F0004

DIST/CO/RTE/PM: 06/Tul/198/R9.5

SCALE: 1" = 2' Horiz.
1" = 2' Vert.

All Dimensions are US Survey Feet

A1

CROSS SECTIONS

SHEET 25 OF 36

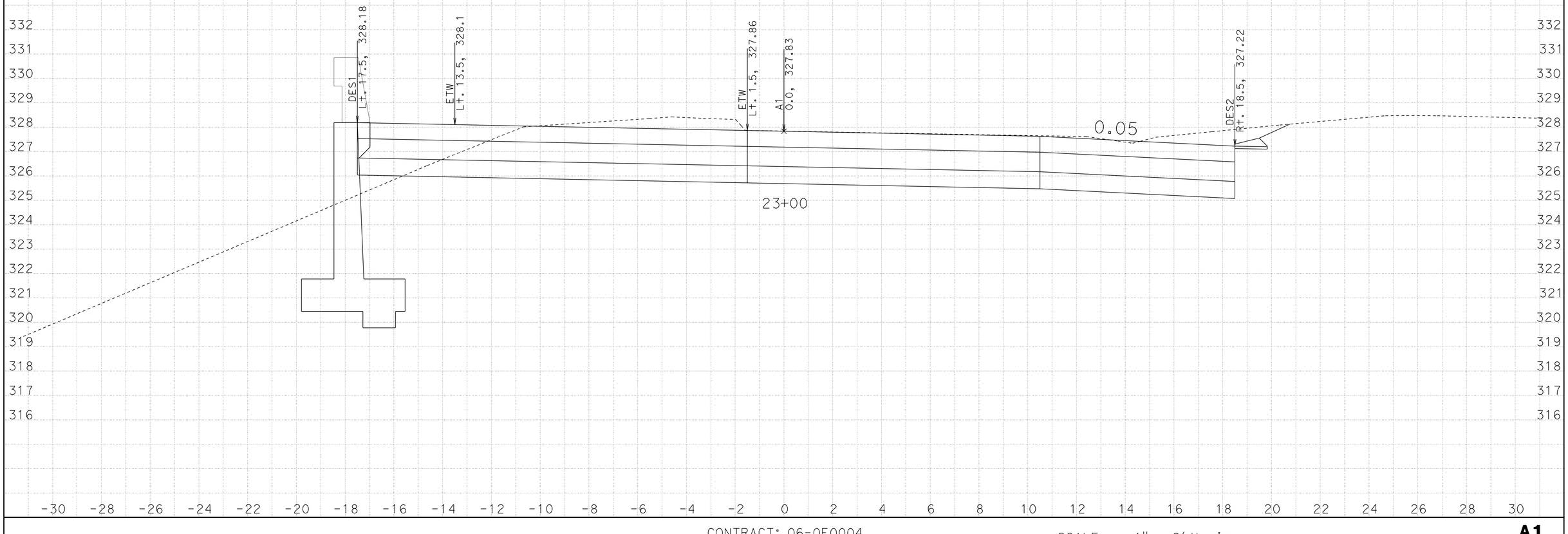

DATE: 11/4/2010

KC Project: NOBLE File: D:\NOBLE*_0f0004.ear

CONTRACT: 06-0F0004

DIST/CO/RTE/PM: 06/Tul/198/R9.5

SCALE: 1" = 2' Horiz.
1" = 2' Vert.

All Dimensions are US Survey Feet

A1

CROSS SECTIONS

SHEET 26 OF 36

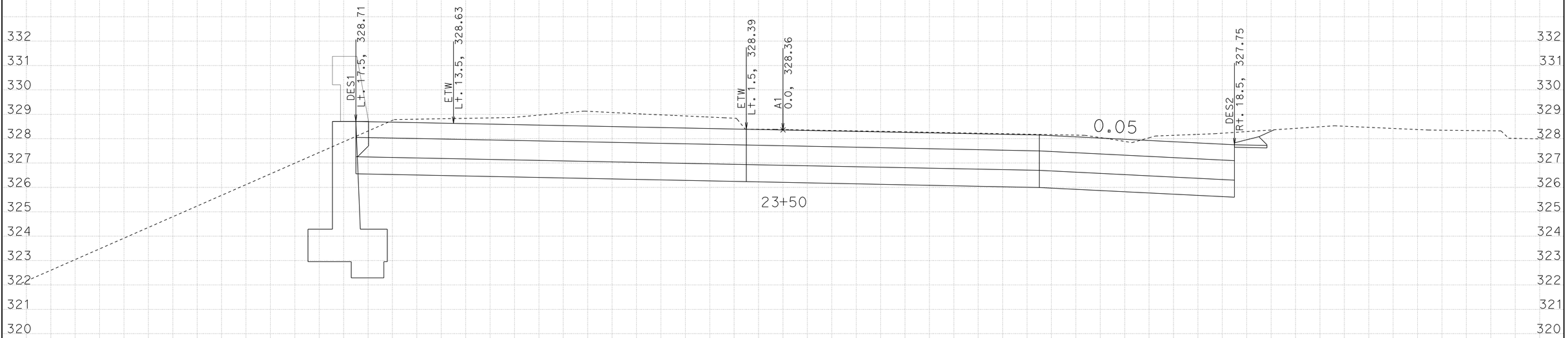

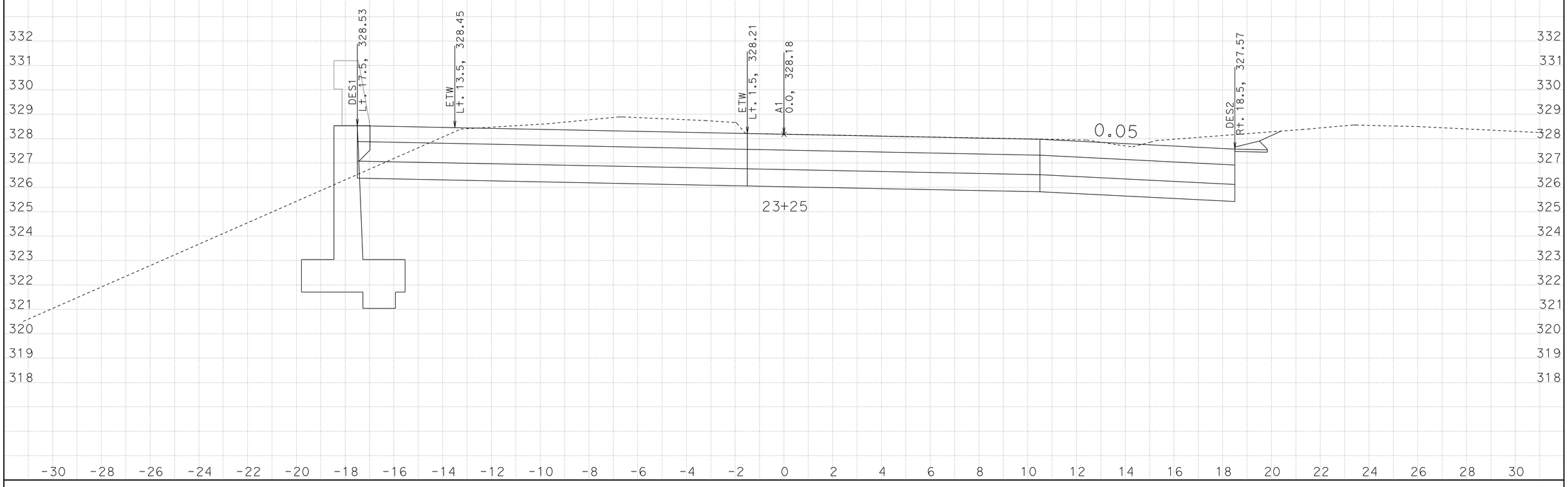

DATE: 11/4/2010

KC Project: NOBLE File: D:\NOBLE*_0f0004.ear

CONTRACT: 06-0F0004

DIST/CO/RTE/PM: 06/Tul/198/R9.5

SCALE: 1" = 2' Horiz.
1" = 2' Vert.

All Dimensions are US Survey Feet

A1

CROSS SECTIONS

SHEET 27 OF 36

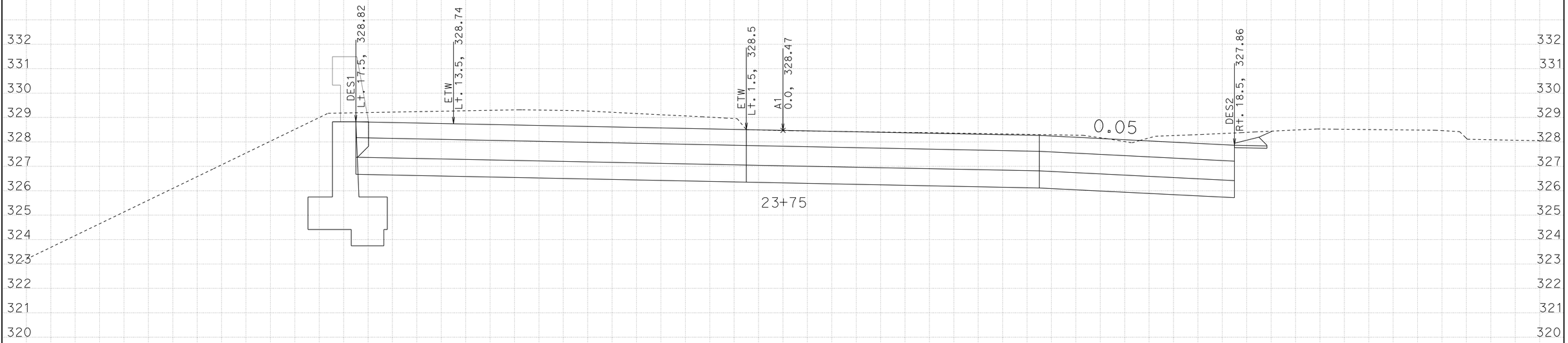

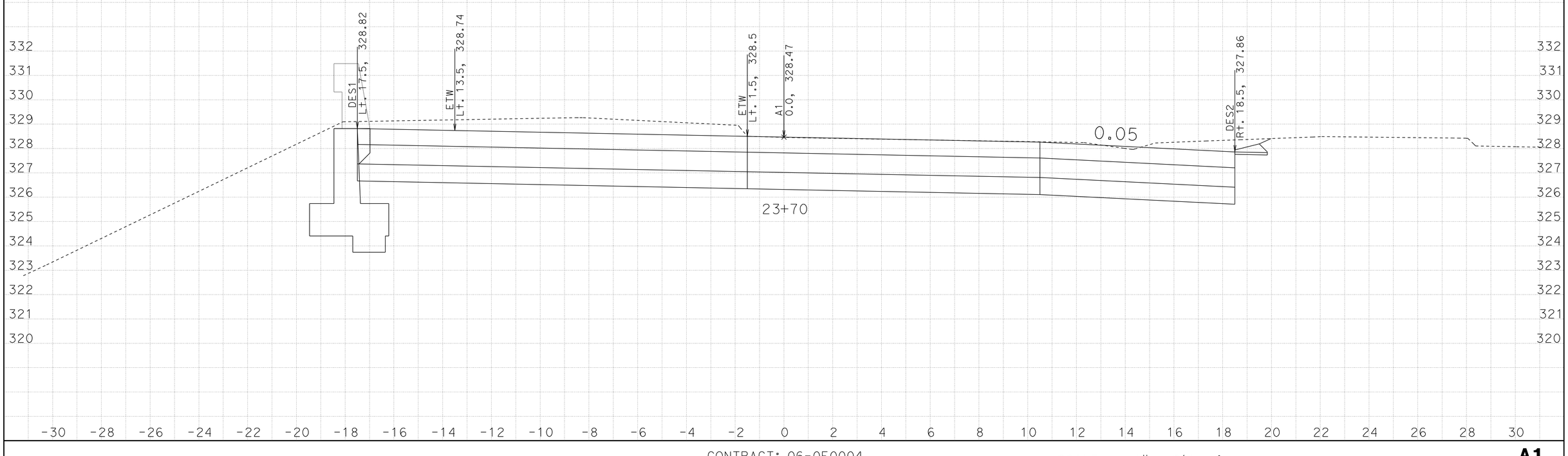

DATE: 11/4/2010

KC Project: NOBLE File: D:\NOBLE*_0f0004.ear

CONTRACT: 06-0F0004

DIST/CO/RTE/PM: 06/Tul/198/R9.5

SCALE: 1" = 2' Horiz.
1" = 2' Vert.

All Dimensions are US Survey Feet

A1

CROSS SECTIONS

SHEET 28 OF 36

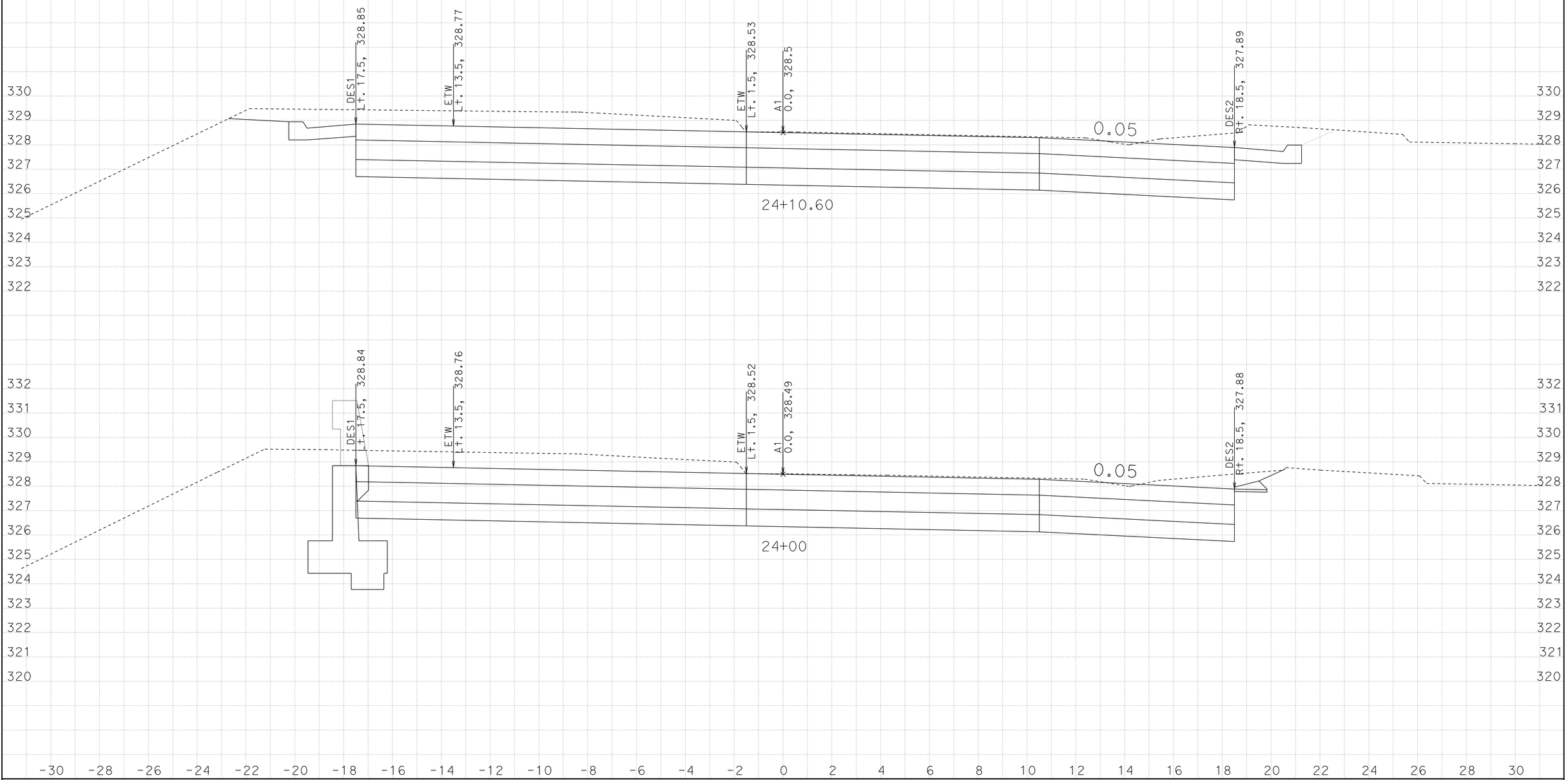

DATE: 11/4/2010

KC Project: NOBLE File: D:\NOBLE*_0f0004.ear

CONTRACT: 06-0F0004

DIST/CO/RTE/PM: 06/Tul/198/R9.5

SCALE: 1" = 2' Horiz.
1" = 2' Vert.

All Dimensions are US Survey Feet

A1

CROSS SECTIONS

SHEET 29 OF 36

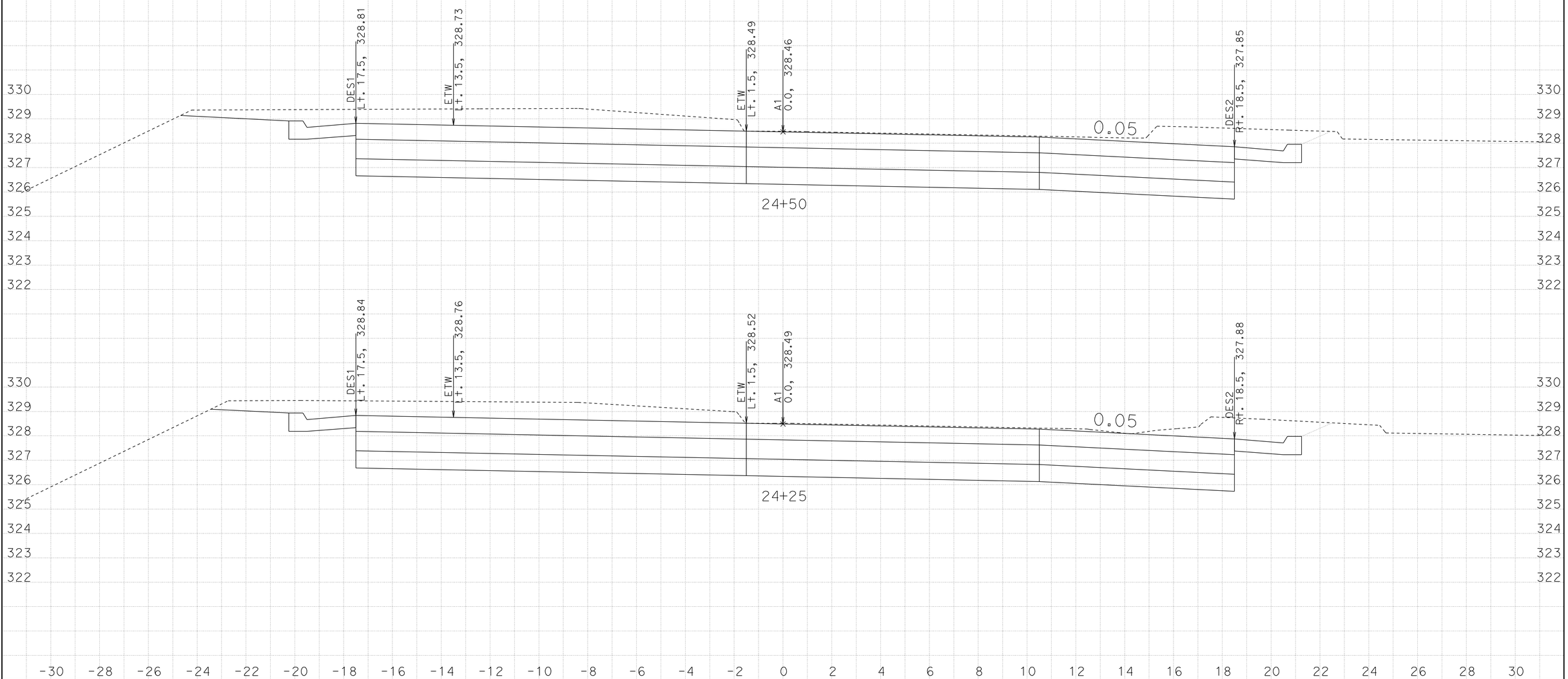

DATE: 11/4/2010

KC Project: NOBLE File: D:\NOBLE*_0f0004.ear

CONTRACT: 06-0F0004

DIST/CO/RTE/PM: 06/Tul/198/R9.5

SCALE: 1" = 2' Horiz.
1" = 2' Vert.

All Dimensions are US Survey Feet

A1

CROSS SECTIONS

SHEET 30 OF 36

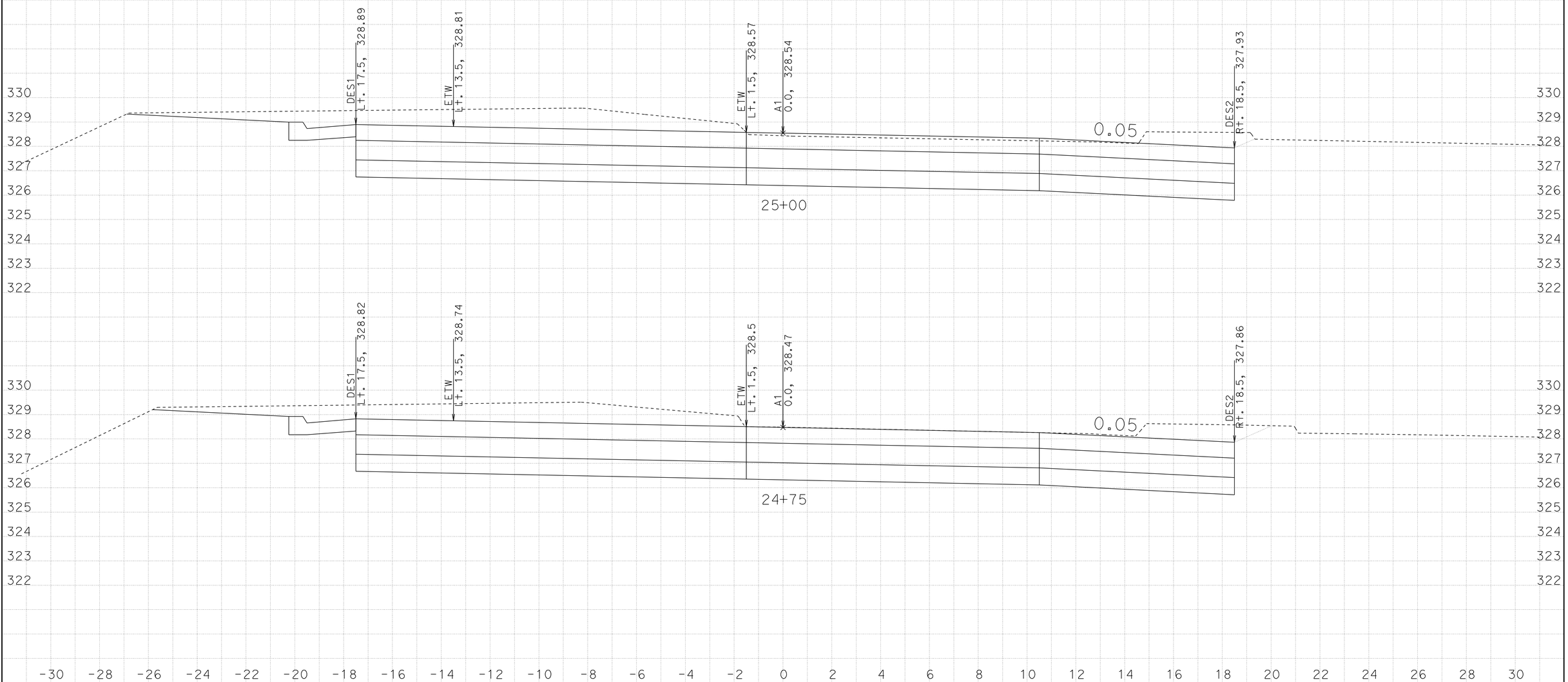

DATE: 11/4/2010

KC Project: NOBLE File: D:\NOBLE*_0f0004.ear

CONTRACT: 06-0F0004

DIST/CO/RTE/PM: 06/Tul/198/R9.5

SCALE: 1" = 2' Horiz.
1" = 2' Vert.

All Dimensions are US Survey Feet

A1

CROSS SECTIONS

SHEET 31 OF 36

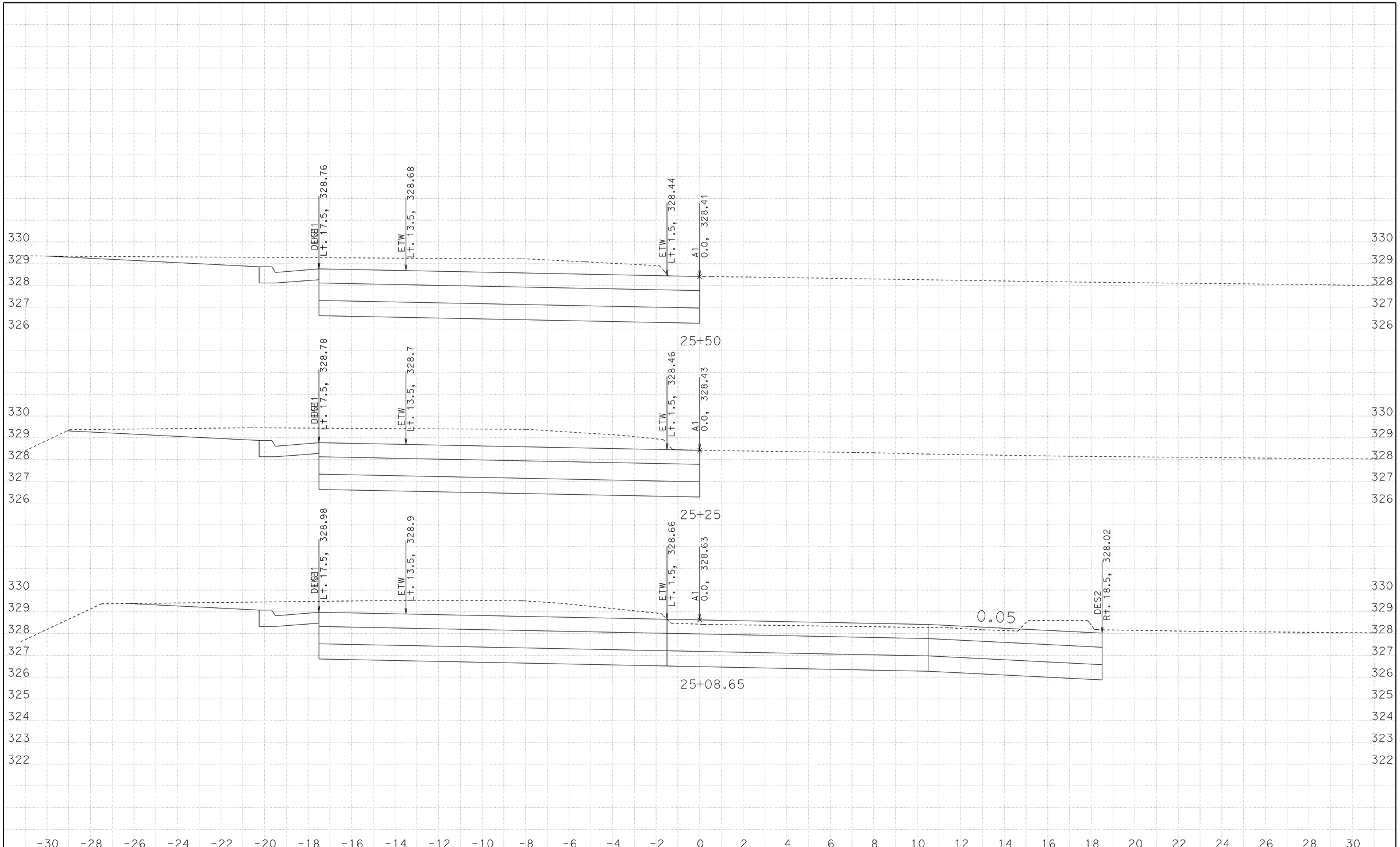

DATE: 11/4/2010

KC Project: NOBLE File: D:\NOBLE*_0f0004.ear

CONTRACT: 06-0F0004

DIST/CO/RTE/PM: 06/Tul/198/R9.5

SCALE: 1" = 2' Horiz.
1" = 2' Vert.

All Dimensions are US Survey Feet

A1

CROSS SECTIONS

SHEET 32 OF 36



DATE: 11/4/2010

KC Project: NOBLE File: D:\NOBLE*_0f0004.ear

CONTRACT: 06-0F0004

DIST/CO/RTE/PM: 06/Tul/198/R9.5

SCALE: 1" = 2' Horiz.
1" = 2' Vert.

All Dimensions are US Survey Feet

A1

CROSS SECTIONS

SHEET 33 OF 36



DATE: 11/4/2010

KC Project: NOBLE File: D:\NOBLE*_0f0004.ear

CONTRACT: 06-0F0004

DIST/CO/RTE/PM: 06/Tul/198/R9.5

SCALE: 1" = 2' Horiz.
1" = 2' Vert.

All Dimensions are US Survey Feet

A1

CROSS SECTIONS

SHEET 34 OF 36



DATE: 11/4/2010

KC Project: NOBLE File: D:\NOBLE*_0f0004.ear

CONTRACT: 06-0F0004

DIST/CO/RTE/PM: 06/Tul/198/R9.5

SCALE: 1" = 2' Horiz.
1" = 2' Vert.

All Dimensions are US Survey Feet

A1

CROSS SECTIONS

SHEET 35 OF 36

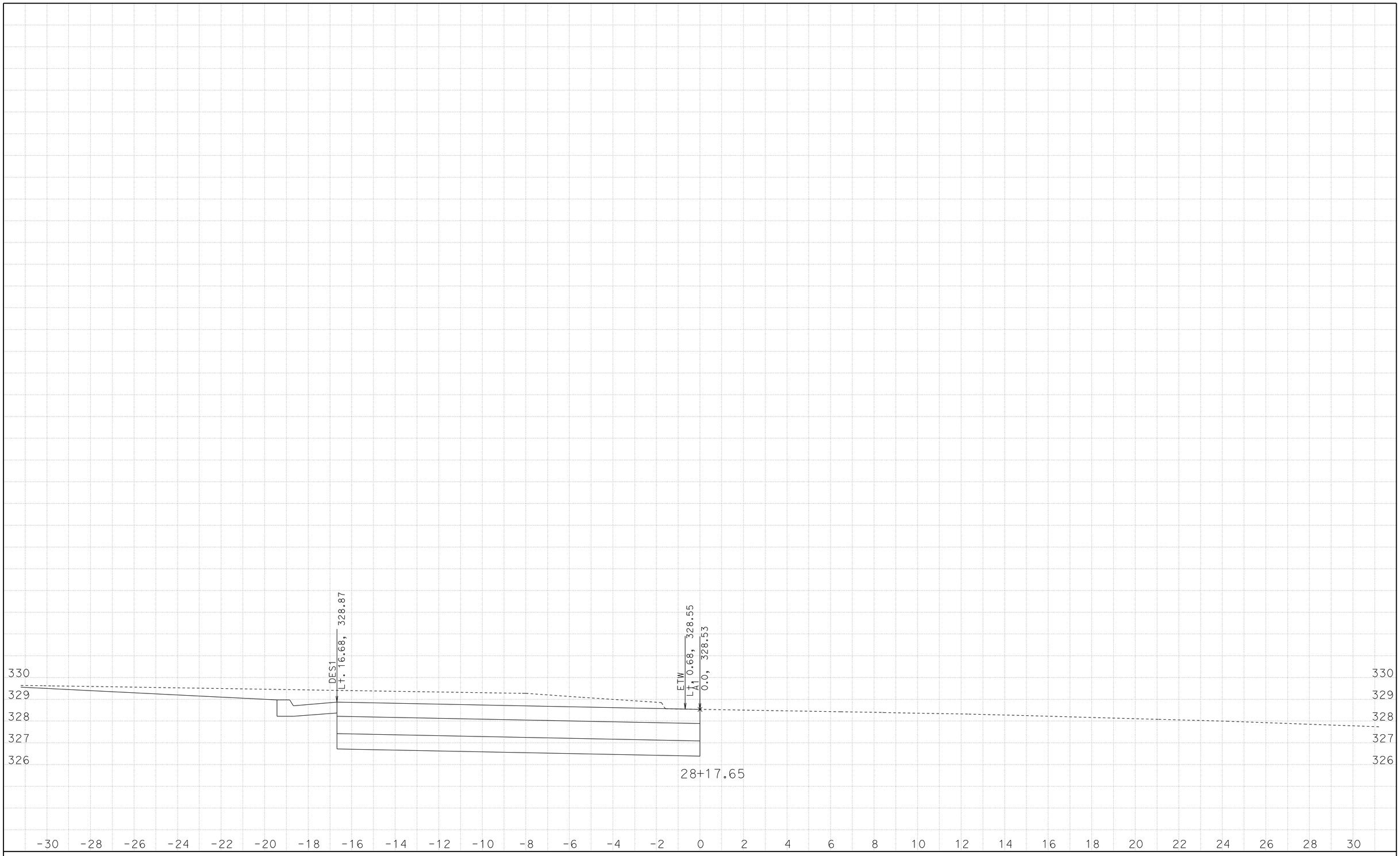

DATE: 11/4/2010

KC Project: NOBLE File: D:\NOBLE*_0f0004.ear

CONTRACT: 06-0F0004

DIST/CO/RTE/PM: 06/Tul/198/R9.5

SCALE: 1" = 2' Horiz.
1" = 2' Vert.

All Dimensions are US Survey Feet

A1

CROSS SECTIONS

SHEET 36 OF 36