

2200+65.00


SAWCUT	LOL	BB	HP	CP
3.29%	0.00%	0.00%	-5.00%	-25.00%
1550.38	1550.27	1550.27	1550.12	1550.09
-3.34		1.42	4.42	4.56

DATE: 8/18/2009

SCALE: 1" = 20' Horiz.
1" = 20' Vert.

PROJECT: 05-SCR-17
EA: 05-0L760

"B22" LINE
CROSS SECTIONS
SHEET 1 OF 20




DATE: 8/18/2009

SCALE: 1" = 20' Horiz.
1" = 20' Vert.

PROJECT: 05-SCR-17
EA: 05-0L760

"B22" LINE
CROSS SECTIONS
SHEET 2 OF 20

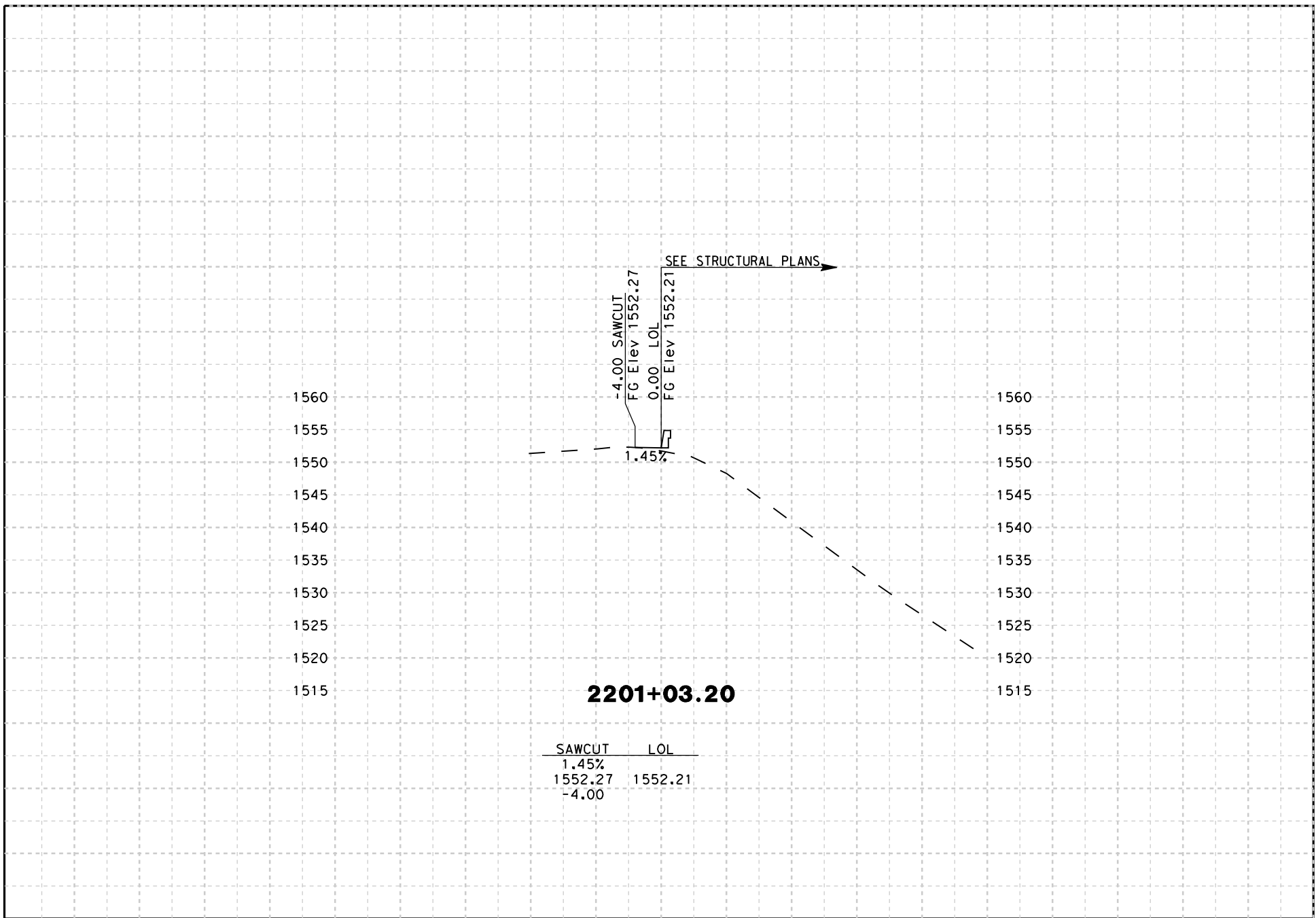


DATE: 8/18/2009

SCALE: 1" = 20' Horiz.
1" = 20' Vert.

PROJECT: 05-SCr-17
EA: 05-0L760

"B22" LINE
CROSS SECTIONS
SHEET 3 OF 20



2201+03.20


SAWCUT	LOL
1.45%	
1552.27	1552.21
-4.00	

DATE: 8/18/2009

SCALE: 1" = 20' Horiz.
1" = 20' Vert.

PROJECT: 05-SCr-17
EA: 05-0L760

"B22" LINE
CROSS SECTIONS
SHEET 4 OF 20




DATE: 8/18/2009

SCALE: 1" = 20' Horiz.
1" = 20' Vert.

-50 -40 -20 0 20 40 50

PROJECT: 05-Scr-17
EA: 05-0L760

"B22" LINE
CROSS SECTIONS
SHEET 5 OF 20



2201+25.00


SAWCUT	LOL
-4.79%	1553.12
4.00	

DATE: 8/18/2009

SCALE: 1" = 20' Horiz.
1" = 20' Vert.

PROJECT: 05-Scr-17
EA: 05-0L760

"B22" LINE
CROSS SECTIONS
SHEET 6 OF 20



1560
1555
1550
1545
1540
1535
1530
1525
1520
1515

1560
1555
1550
1545
1540
1535
1530
1525
1520
1515

2201+50.00

SAWCUT	LOL
-5.76%	1554.34
1554.11	
-4.00	


SEE STRUCTURAL PLANS →
-4.00 SAWCUT
FG Elev 1554.11
0.00 LOL
FG Elev 1554.34

DATE: 8/18/2009
SCALE: 1" = 20' Horiz.
1" = 20' Vert.

PROJECT: 05-SCR-17
EA: 05-0L760

"B22" LINE
CROSS SECTIONS
SHEET 7 OF 20

-50 -40 -20 0 20 40 50




DATE: 8/18/2009

SCALE: 1" = 20' Horiz.
1" = 20' Vert.

PROJECT: 05-Scr-17
EA: 05-0L760

"B22" LINE
CROSS SECTIONS
SHEET 8 OF 20



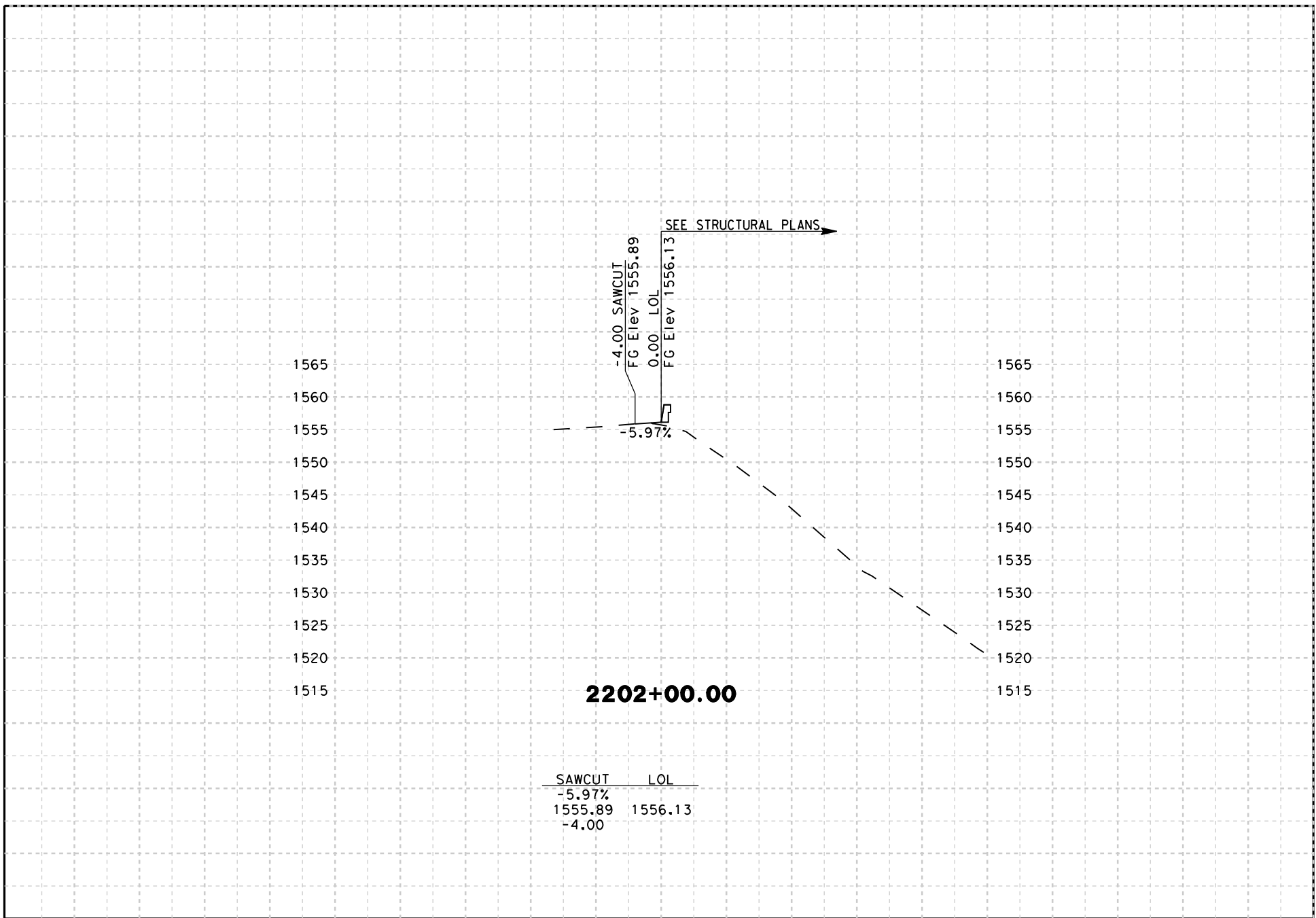
DATE: 8/18/2009

SCALE: 1" = 20' Horiz.
1" = 20' Vert.

-50 -40 -20 0 20 40 50

PROJECT: 05-Scr-17
EA: 05-0L760

"B22" LINE
CROSS SECTIONS
SHEET 9 OF 20



2202+00.00


SAWCUT	LOL
-5.97%	
1555.89	1556.13
-4.00	

DATE: 8/18/2009

SCALE: 1" = 20' Horiz.
1" = 20' Vert.

PROJECT: 05-Scr-17
EA: 05-0L760

"B22" LINE
CROSS SECTIONS
SHEET 10 OF 20

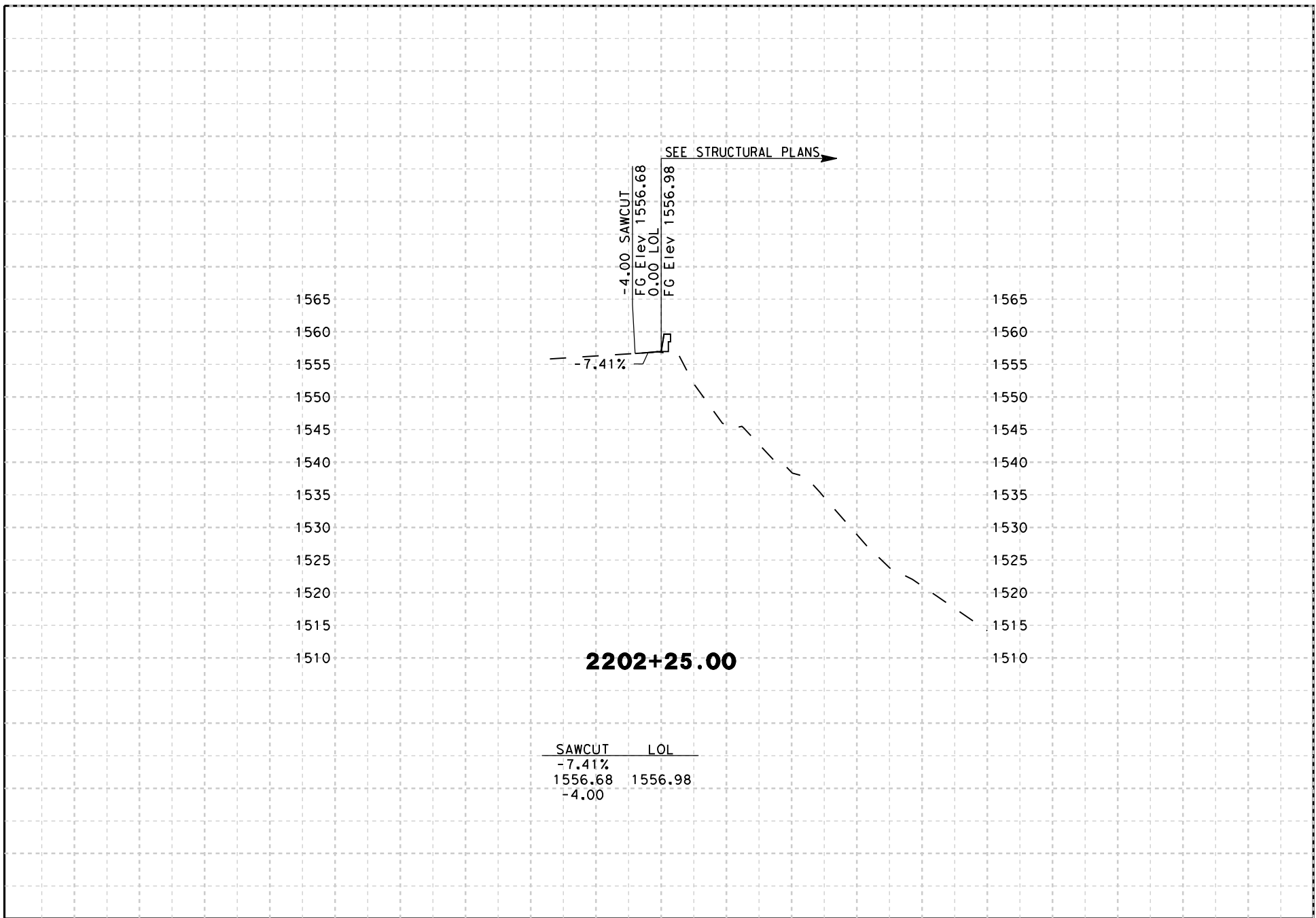


DATE: 8/18/2009

SCALE: 1" = 20' Horiz.
 1" = 20' Vert.

PROJECT: 05-SCR-17
 EA: 05-0L760

"B22" LINE
 CROSS SECTIONS
 SHEET 11 OF 20



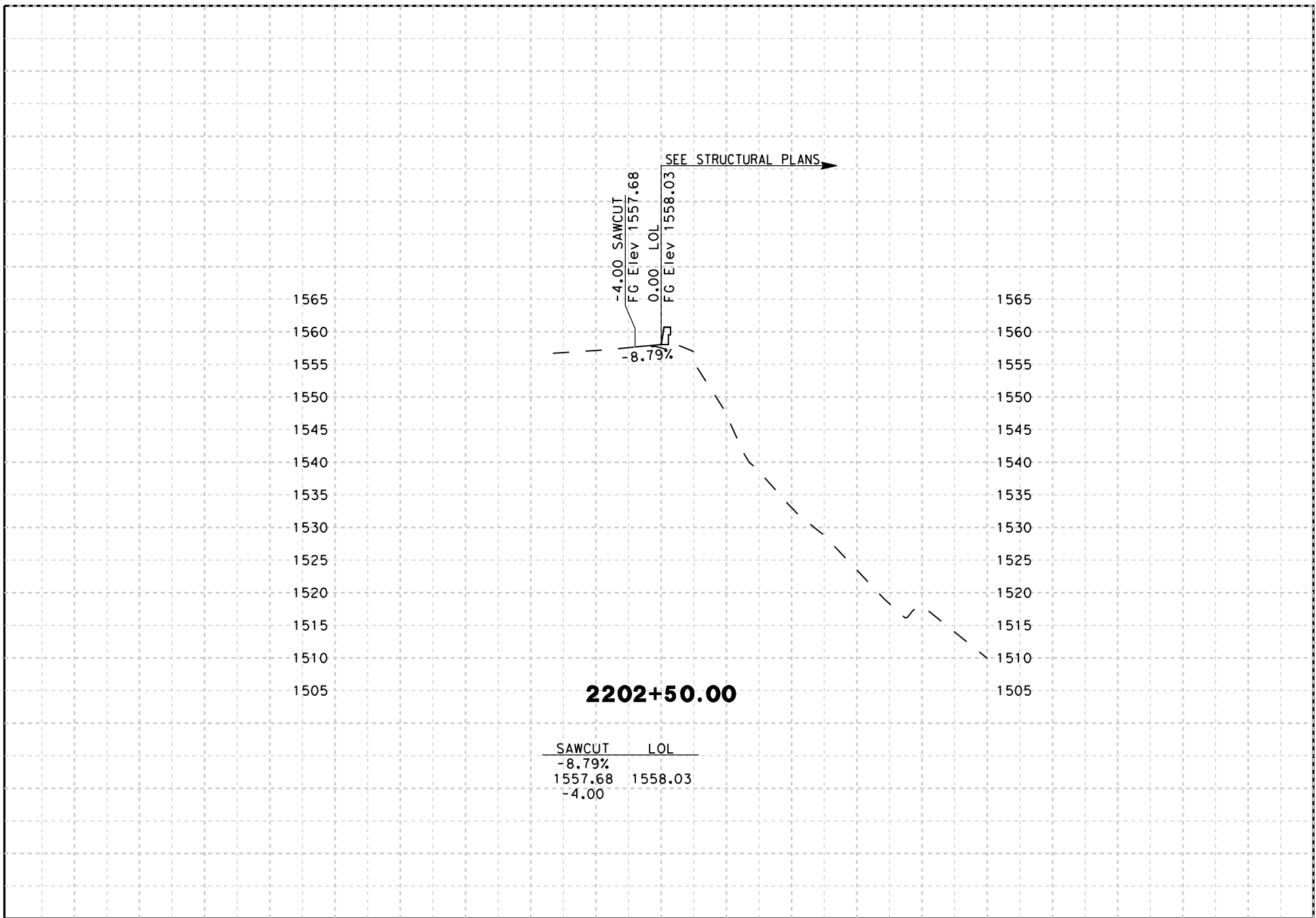
SAWCUT	LOL
-7.41%	
1556.68	1556.98
-4.00	

DATE: 8/18/2009

SCALE: 1" = 20' Horiz.
1" = 20' Vert.

PROJECT: 05-Scr-17
EA: 05-0L760

"B22" LINE
CROSS SECTIONS
SHEET 12 OF 20



1565
1560
1555
1550
1545
1540
1535
1530
1525
1520
1515
1510
1505

1565
1560
1555
1550
1545
1540
1535
1530
1525
1520
1515
1510
1505

2202+50.00

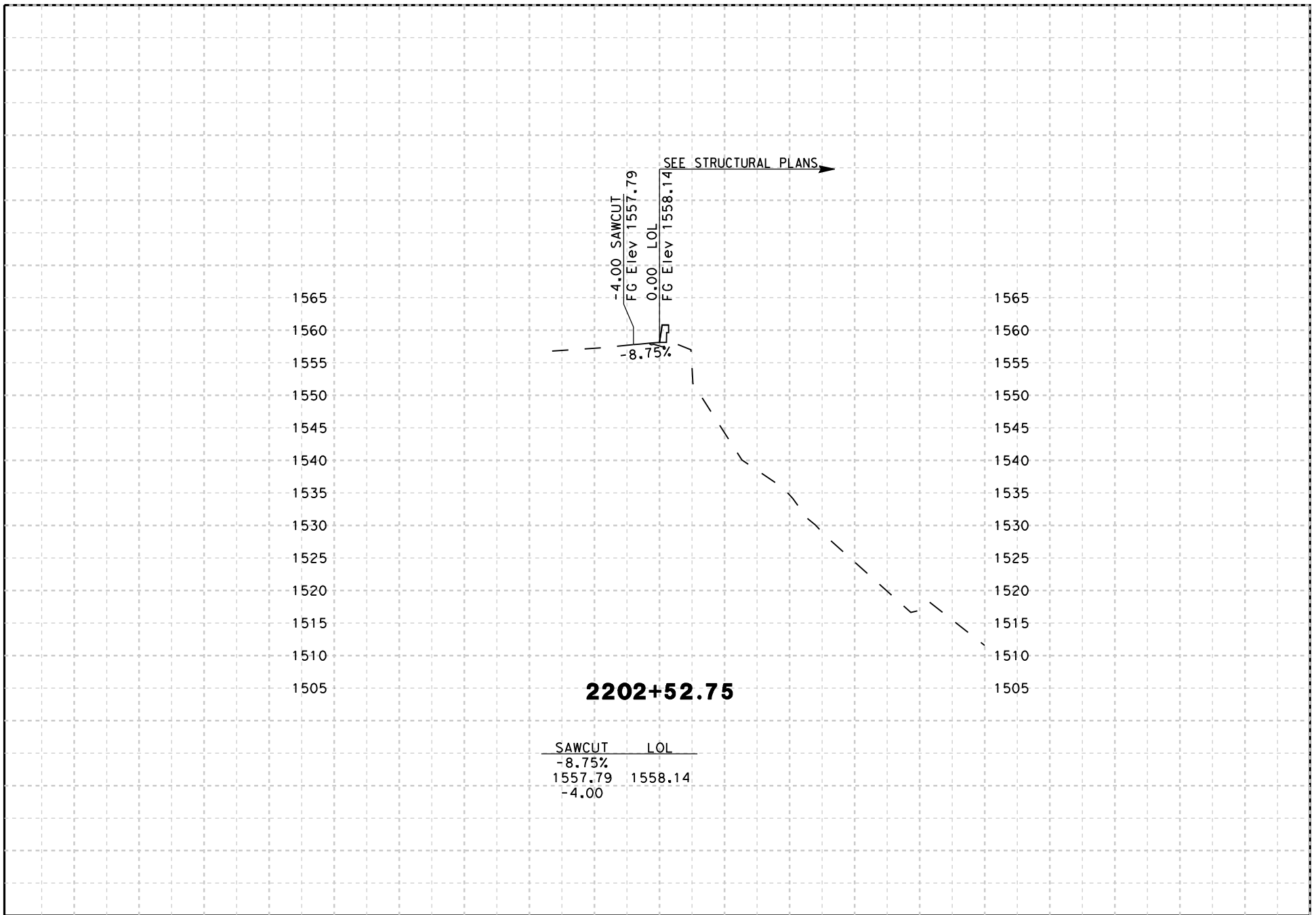
SAWCUT	LOL
-8.79%	
1557.68	1558.03
-4.00	

DATE: 8/18/2009
SCALE: 1" = 20' Horiz.
1" = 20' Vert.

PROJECT: 05-Scr-17
EA: 05-0L760

"B22" LINE
CROSS SECTIONS
SHEET 13 OF 20

-50 -40 -20 0 20 40 50




SAWCUT	LOL
-8.75%	1558.14
-4.00	

DATE: 8/18/2009

SCALE: 1" = 20' Horiz.
1" = 20' Vert.

PROJECT: 05-SCR-17
EA: 05-0L760

"B22" LINE
CROSS SECTIONS
SHEET 14 OF 20



2202+75.00


SAWCUT	LOL
-9.56%	1559.02
1558.64	
-4.00	

DATE: 8/18/2009

SCALE: 1" = 20' Horiz.
1" = 20' Vert.

PROJECT: 05-SCR-17
EA: 05-0L760

"B22" LINE
CROSS SECTIONS
SHEET 15 OF 20

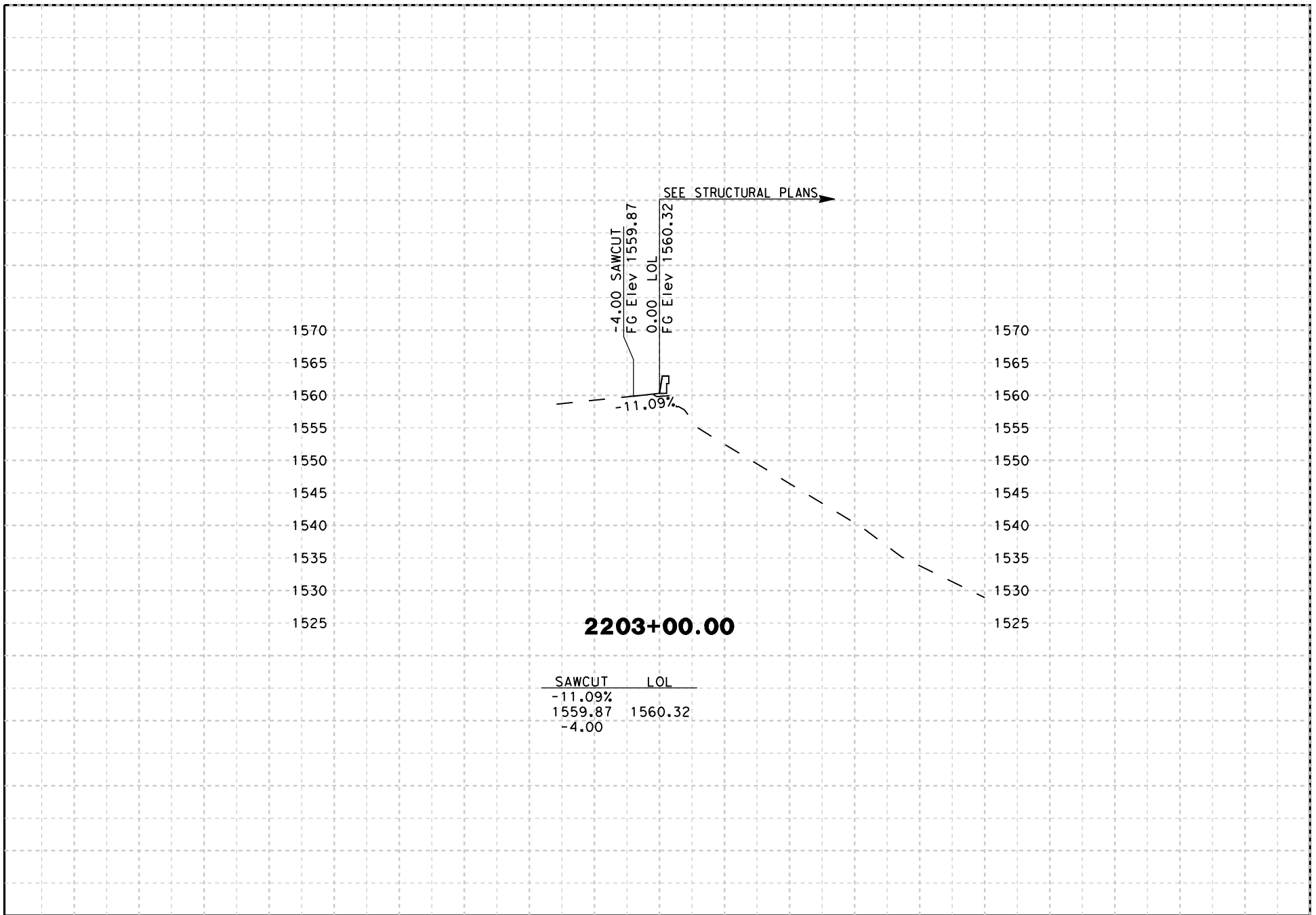


DATE: 8/18/2009

SCALE: 1" = 20' Horiz.
1" = 20' Vert.

PROJECT: 05-Scr-17
EA: 05-0L760

"B22" LINE
CROSS SECTIONS
SHEET 16 OF 20




DATE: 8/18/2009

SCALE: 1" = 20' Horiz.
1" = 20' Vert.

PROJECT: 05-Scr-17
EA: 05-0L760

"B22" LINE
CROSS SECTIONS
SHEET 17 OF 20



1570
1565
1560
1555
1550
1545
1540
1535
1530
1525

1570
1565
1560
1555
1550
1545
1540
1535
1530
1525

2203+07.95


SAWCUT	LOL
-11.02%	1560.73
1560.29	
-4.00	

DATE: 8/18/2009

SCALE: 1" = 20' Horiz.
1" = 20' Vert.

PROJECT: 05-SCR-17
EA: 05-0L760

"B22" LINE
CROSS SECTIONS
SHEET 18 OF 20

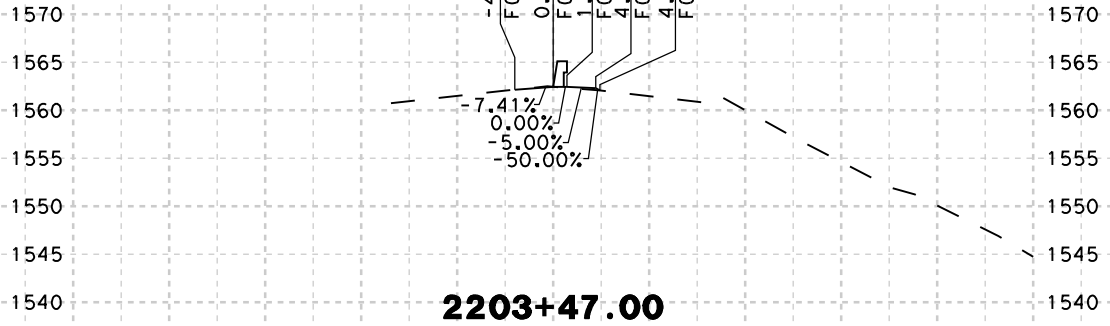


DATE: 8/18/2009

SCALE: 1" = 20' Horiz.
1" = 20' Vert.

PROJECT: 05-Scr-17
EA: 05-0L760

"B22" LINE
CROSS SECTIONS
SHEET 19 OF 20



2203+47.00

SAWCUT	LOL	BB	HP	CP
-7.41%	0.00%	0.00%	-5.00%	-50.00%
1562.15	1562.44	1562.44	1562.29	1562.07
-4.00		1.42	4.42	4.86

DATE: 8/18/2009
 SCALE: 1" = 20' Horiz.
 1" = 20' Vert.

PROJECT: 05-SCR-17
 EA: 05-0L760

"B22" LINE
 CROSS SECTIONS
 SHEET 20 OF 20