

TRUCK NETWORKS on California State Highways





DISTRICT 12

Map 12 of 12

Not to scale

Last revised June 7, 2018

LEGEND [\(CLICK HERE FOR MORE DETAILED LEGEND\)](#)

-  National Network (STAA)
-  Terminal Access (STAA)
-  65' California Legal Route
-  65' Ca Legal *KPRAs Advisory

30

*KPRAs Advisory

*KPRAs = kingpin-to-rear-axle distance

