










California Numbered Exit Uniform System			Interstate 8 FREEWAY INTERCHANGES  EAST Both directions (normal text); or, <i>EAST only (green italics)</i>		 EXIT NUMBERS		Interstate 8 FREEWAY INTERCHANGES  WEST Both directions (normal text); or, <i>WEST only (blue italics)</i>		
County	County post mile	Statewide mile post	Legend						
City	(Co PM)	(SMP)	Proposed Exit Number	180	Shared Alignment (subordinate route noted)				
			Partial Installation (1-post sign, only)	160	160	Rest Area, Vista Point, or Weigh Station			
			Installed Exit Number	159	(On-freeway facility with SMP reference - not an exit)				
			<i>(no text in grey background - - no facility; or, exit on opposite side/direction of freeway)</i>						
San Diego County			-----			Begin in San Diego County			
San Diego	1.21	0.50			1	West Mission Bay Drive			
	2.38	1.67			2 A	I-5 North / Los Angeles			
	2.38	1.67	I-5 South / Downtown	2	2 B	I-5 South / Rosecrans Street			
	0.36	2.03			2 C	Morena Blvd			
	0.95	2.60	Taylor Street / Hotel Circle	3	3	Taylor Street / Hotel Circle			
	2.23	3.88	Hotel Circle Drive	4 A	4 A	SR-163 South / Downtown			
	2.41	4.06	SR-163 South / Downtown	4 B	4 B	SR-163 North / Hotel Circle			
	2.41	4.06	SR-163 North / Escondido	4 C					
	3.04	4.69	Mission Center Road	5	5	Mission Center Road			
	3.90	5.55	Texas Street / Qualcomm Way		6 A	Texas Street / Qualcomm Way			
	4.38	6.03	I-805	6 B	6 B	I-805			
	5.64	7.29	SR-15 / 40th Street / Mission Gorge Road / Fairmount Avenue	7	7 A	SR-15 South			
	5.64	7.31			7 B	I-15 North to Riverside			
	6.27	7.94			8	Fairmount Avenue			
	7.06	8.71	Waring Road	9	9	Waring Road			
	8.34	9.99	College Avenue	10	10	College Avenue			
	La Mesa	9.59	11.24	Lake Murray Blvd / 70th Street	11	11	Lake Murray Blvd / 70th Street		
		10.57	12.22	Fletcher Parkway	12	12	Fletcher Parkway		
10.97		12.62	<i>Spring Street</i>		13 A	<i>El Cajon Blvd</i>			
11.76		13.41	Jackson Drive		13 B	Jackson Drive			
12.40		14.05	<i>SR-125</i>		14 A	<i>Grossmont Center Drive / La Mesa Blvd</i>			
12.55		14.20	<i>La Mesa Blvd</i>		14 B	<i>SR-125</i>			
12.65	14.30	Severin Drive / Fuerte Drive		14 C	Severin Drive / Fuerte Drive				

California Numbered Exit Uniform System			Interstate 8 FREEWAY INTERCHANGES  		 EXIT NUMBERS		Interstate 8 FREEWAY INTERCHANGES  	
County	County post mile	Statewide mile post	EAST Both directions (normal text); or, EAST only (green italics)		WEST Both directions (normal text); or, WEST only (blue italics)			
City								
San Diego County	El Cajon	13.66	15.31	El Cajon Blvd	15			
		14.59	16.24	Main Street	16		Main Street	
		15.30	16.95	Johnson Avenue	17 A	17	Magnolia Avenue / SR-67 North	
		15.80	17.45	SR-67 North	17 B			
		15.80	17.45	Magnolia Avenue	17 C			
		16.47	18.12	Mollison Avenue	18	18	Mollison Avenue	
		17.36	19.01	2nd Street	19		2nd Street	
		18.73	20.38	Greenfield Drive	20	20 A	East Main Street	
		18.73	20.40			20 B	Greenfield Drive	
	20.04	21.69	Los Coches Road Interchange	22		Los Coches Road Interchange		
	21.82	23.47	Lake Jennings Park Road	23	23	Lake Jennings Park Road		
	25.69	27.34	Harbison Canyon Lane / Dunbar Lane	27		Harbison Canyon Lane / Dunbar Lane		
	28.46	30.11	Tavern Road	30		Tavern Road		
	31.34	32.99	West Willows Road	33	33	Willows Road		
	34.33	35.98	East Willows Road	36		East Willows Road		
	37.83	39.48	SR-79 North / Japatul Valley Road	40	40	SR-79 North / Japatul Valley Road		
	43.53	45.18	Pine Valley Road	45		Pine Valley Road		
	44.93	46.58	Sunrise Highway	47		Sunrise Highway		
	48.84	50.49	Buckman Springs Road / Rest Area	51		Buckman Springs Road / Rest Area		
	51.98	53.63	Cameron Station / Kitchen Creek Road	54		Cameron Station / Kitchen Creek Road		
	61.15	60.50	Crestwood Road	61	61	Crestwood Road		
	65.9	65.25	SR-94 South / Campo	65	65	SR-94 South / Campo		
	73.95	73.30	Jacumba	73		Jacumba		
	77.58	76.93	In-Ko-Pah Park Road	77		In-Ko-Pah Park Road		
San Diego - Imperial		77.77					Imperial / San Diego County Line	
Imperial County	3.09	80.21	Mountain Springs Road	80		Mountain Springs Road		
	10.01	87.13	SR-98 / Calexico	87				
	11.92	89.04	Imperial Highway	89	89	Imperial Highway		

California Numbered Exit Uniform System			Interstate 8 FREEWAY INTERCHANGES  EAST Both directions (normal text); or, <i>EAST only (green italics)</i>	 EXIT NUMBERS	Interstate 8 FREEWAY INTERCHANGES  WEST Both directions (normal text); or, <i>WEST only (blue italics)</i>		
County	County post mile	Statewide mile post					
City							
Imperial County		23.48	100.60	Dunaway Road	101	Dunaway Road	
		29.93	107.05	Drew Road	107	Drew Road	
		31.36	108.48	Rest Area	108	Rest Area	
	El Centro		33.99	111.11	Forrester Road	111	Forrester Road
			36.97	114.09	Imperial Avenue	114	Imperial Avenue
			37.97	115.09	SR-86 / El Centro / 4th Street	115	SR-86 / El Centro / 4th Street
			38.96	116.08	Dogwood Road	116	Dogwood Road
			40.94	118.06	SR-111 South / Calexico	118 A	SR-111 South / Calexico
			40.94	118.06	SR-111 North / Brawley	118 B	SR-111 North / Brawley
			42.54	119.66	Bowker Road	120	Bowker Road
			47.78	124.90	Orchard Road	125	Orchard Road
			50.49	127.61	Bonds Corner Road	128	Bonds Corner Road
			53.5	130.62	SR-115 North	131	SR-115 North
			65.75	142.87	SR-98 West	143	SR-98 West
			68.83	145.95	Brock Center Road	146	Brock Center Road
			73.48	150.60	Gordons Well Road	151	Gordons Well Road
		80.25	155.24	Rest Area (Left Exit)	155	Rest Area (Left Exit)	
		80.83	155.82	Grays Well Road	156	Grays Well Road	
		83.82	158.81	Ogilby Road	159	Ogilby Road	
	Felicity		88.7	163.69	Sidewinder Road	164	Sidewinder Road
		90.74	165.73	<i>SR-186 South / Algodones Road</i>	166	<i>Algodones Road</i>	
		94.98	169.97	Winterhaven Drive	170	Winterhaven Drive	
		96.55	171.54	4th Avenue	172	4th Avenue	
California - Arizona		171.98	 End at Imperial County Line/ Arizona State Boundary				
<i>Last Updated 1/09/2008 by KS Warring</i>							