




California Numbered Exit Uniform System			State Route 71 FREEWAY INTERCHANGES  SOUTH Both directions (normal text); or, SOUTH only (green italics)		 EXIT NUMBERS		State Route 71 FREEWAY INTERCHANGES  NORTH Both directions (normal text); or, NORTH only (blue italics)	
County	County / City	County Post Mile (Co PM)	Statewide MILE post (SMP)	Legend				
	Prefix			Proposed Exit Number	380	Shared Alignment (subordinate route noted)		
				Partial Installation (1-post sign, only)	360	360	Rest Area, Vista Point, or Weigh Station	
				Installed Exit Number	359	(On-freeway facility with SMP reference - not an exit)		
				<i>(no text in grey background - - no facility; or, exit on opposite side/direction of freeway)</i>				
Los Angeles			15.11	Los Angeles County				
Los Angeles	Pomona	R 0.63	15.11		15	I-10 West / Los Angeles		
		R 1.62	14.34	Mission Avenue	14 B	Mission Avenue		
		R 1.61	14.48	Holt Avenue / Valley Blvd	14 A	I-10 East / San Bernardino / Holt Avenue / Valley Blvd		
		R 3.61	12.52	Rio Rancho Road	13	13	Rio Rancho Road / SR-60 West / Los Angeles	
		R 4.48	12.34			12 B	SR-60 West	
	Chino Hills	R 4.48	11.45	To SR-60 East	12	11 A	SR-60 East / Riverside Drive / Peyton Drive	
Los Angeles / San Bernardino			10.80	San Bernardino / Los Angeles County Line				
San Bernardino	Chino Hills	R 0.18	10.80	Peyton Drive / Riverside Drive	11 B			
	Chino Hills	R 0.91	10.80	Chino Avenue	11 A	11	Chino Avenue	
		R 1.82	9.69	Grand Avenue / Edison Avenue	10	Edison Avenue / Grand Avenue		
		R 3.35	8.16	SR-142 / Ramon Avenue / Chino Hills Pkwy	8	SR-142 / Chino Hills Pkwy / Ramon Avenue		
		R 4.88	6.63	Soquel Canyon Pkwy / Central Avenue	7	Central Avenue / Soquel Canyon Pkwy		
		R 6.52	4.99	Pine Avenue	5	Pine Avenue		
		R 7.98	3.53	SR-83 / Euclid Avenue / Butterfield Ranch Road	4	SR-83 / Butterfield Ranch Road / Euclid Avenue		
San Bernardino / Riverside			0.00	Riverside / San Bernardino County Line				
Riverside			0.00	Riverside County				