




California Numbered Exit Uniform System			State Route 67 FREEWAY INTERCHANGES  SOUTH Both directions (normal text); or, SOUTH only (green italics)	 EXIT NUMBERS	State Route 67 FREEWAY INTERCHANGES  NORTH Both directions (normal text); or, NORTH only (blue italics)
County	County post mile	Statewide mile post	Legend		
City	(Co PM)	(SMP)	Proposed Exit Number	380	Shared Alignment (subordinate route noted)
			Partial Installation (1-post sign, only)	360	360 <i>Rest Area, Vista Point, or Weigh Station</i>
			Installed Exit Number	359	(On-freeway facility with SMP reference - not an exit)
			<i>(no text in grey background - - no facility; or, exit on opposite side/direction of freeway)</i>		
San Diego			San Diego County		
	4.83	4.83		5	<i>Winter Gardens Blvd</i>
San Diego	Santee	3.91	3.91	4	<i>Riverford Road</i>
		2.67	2.67	3	
		1.94	1.94		2
	1.12	1.12	1 D	1	<i>Bradley Avenue</i>
	0.31	0.31	1 C		
0	0.00	1 B			
El Cajon	0	0.00	1 A		
	0	0.00	<i>I-8 East</i>		
			<i>I-8 West (Left Exit)</i>		
San Diego			San Diego County		
					<i>Last Updated 7/10/2008 b y KS Warring</i>