











| California Numbered Exit Uniform System | | | Interstate 605 FREEWAY INTERCHANGES  <div style="border: 2px solid green; padding: 5px; display: inline-block; font-weight: bold; font-size: 1.2em;">SOUTH</div>  Both directions (normal text); or, SOUTH only (<i>green italics</i>) | |  EXIT NUMBERS | | Interstate 605 FREEWAY INTERCHANGES  <div style="border: 2px solid blue; padding: 5px; display: inline-block; font-weight: bold; font-size: 1.2em;">NORTH</div>  Both directions (normal text); or, NORTH only (<i>blue italics</i>) | |
|---|------------------|---------------------|---|--|--|--|---|--|
| County | County post mile | Statewide mile post | Legend | | | | | |
| | (Co PM) | (SMP) | Proposed Exit Number | 380 | | Shared Alignment (subordinate route noted) | | |
| | | | Partial Installation (1-post sign, only) | 360 | 360 | Rest Area, Vista Point, or Weigh Station | | |
| | | | Installed Exit Number | 359 | (On-freeway facility with SMP reference - not an exit) | | | |
| | | | <i>(no text in grey background - - no facility; or, exit on opposite side/direction of freeway)</i> | | | | | |
| Los Angeles County | | | Los Angeles County | | | | | |
| Los Angeles County | Duarte | 25.90 | 27.54 | | 27 C | Huntington Drive | | |
| | Irwindale | 25.76 | 27.40 | | 27 B | I-210 West (Left Exit) | | |
| | | 25.76 | 27.40 | | 27 A | I-210 East | | |
| | | 23.96 | 25.60 | <i>Arrow Highway</i> | 26 | | | |
| | | 23.52 | 25.16 | | 25 | Live Oak Avenue | | |
| | | 22.15 | 23.79 | Lower Azusa Road / Los Angeles Street | 24 | Lower Azusa Road / Los Angeles Street | | |
| | Baldwin Park | 21.07 | 22.71 | Ramona Blvd | 23 | Ramona Blvd | | |
| | Industry | 20.19 | 21.83 | I-10 | 22 | I-10 | | |
| | | 19.39 | 21.03 | Valley Blvd | 21 | Valley Blvd | | |
| | Pico Rivera | 17.41 | 19.05 | SR-60 | 19 | SR-60 | | |
| | | 16.65 | 18.29 | Peck Road | 18 | Peck Road | | |
| | Whittier | 15.57 | 17.21 | <i>Rose Hills Road / Beverly Blvd West</i> | 17 | <i>Rose Hills Road</i> | | |
| | | 14.41 | 16.05 | <i>Beverly Blvd East</i> | 16 | <i>Beverly Blvd</i> | | |
| | Santa Fe Springs | 13.57 | 15.21 | SR-72 / Whittier Blvd | 15 | SR-72 / Whittier Blvd | | |
| | | 12.05 | 13.69 | <i>Washington Blvd East</i> | 14 B | 14 | <i>Washington Blvd</i> | |
| | | 12.05 | 13.69 | <i>Washington Blvd West / Slauson Avenue</i> | 14 A | | | |
| | | 11.54 | 13.18 | Slauson Avenue | 13 | Slauson Avenue | | |
| | | 10.25 | 11.89 | Telegraph Road | 12 | Telegraph Road | | |
| | 9.61 | 11.25 | I-5 | 11 | I-5 | | | |
| | 7.89 | 9.53 | Firestone Blvd | 10 | Firestone Blvd | | | |
| | 7.65 | 9.29 | | 9 C | Imperial Highway | | | |

| California Numbered Exit Uniform System | | | Interstate 605 FREEWAY INTERCHANGES  <div style="display: inline-block; border: 2px solid green; padding: 5px; text-align: center; font-weight: bold; font-size: 1.2em;">SOUTH</div>  | |  EXIT NUMBERS | | Interstate 605 FREEWAY INTERCHANGES  <div style="display: inline-block; border: 2px solid blue; padding: 5px; text-align: center; font-weight: bold; font-size: 1.2em;">NORTH</div>  | |
|---|------------------|---------------------|---|--|--|-----|--|--|
| County | County post mile | Statewide mile post | Both directions (normal text); or, <i>SOUTH only (green italics)</i> | | | | Both directions (normal text); or, <i>NORTH only (blue italics)</i> | |
| City | | | | | | | | |
| Norwalk | 7.65 | 9.29 | <i>Imperial Highway / I-105 West</i> | | 9 B | 9 B | <i>I-105 West</i> | |
| | 6.86 | 8.50 | Rosecrans Avenue | | 9 A | | Rosecrans Avenue | |
| | 5.81 | 7.45 | Alondra Blvd | | 7 B | | Alondra Blvd | |
| | 5.05 | 6.69 | SR-91 | | 7 A | | SR-91 | |
| | 3.75 | 5.39 | South Street | | 5 B | | South Street | |
| Cerritos | 2.87 | 4.51 | Del Amo Blvd | | 5 A | | Del Amo Blvd | |
| | 1.74 | 3.38 | Carson Street | | 3 | | Carson Street | |
| Long Beach | 0.29 | 1.93 | <i>Spring Street</i> | | 2 B | | | |
| Los Angeles / Orange | | 1.74 | ----- | | | | Los Angeles / Orange County Line | |
| Orange | Los Alamitos | 0.05 | <i>Willow Street</i> | | 2 A | | | |
| | | 1.41 | <i>Katella Avenue</i> | | 1 D | | | |
| | | 0.41 | <i>I-405 North</i> | | 1 C | | | |
| | Seal Beach | 0.41 | <i>I-405 South (Left Exit)</i> | | 1 B | 1 B | <i>Katella Avenue / Willow Street</i> | |
| | | 0.00 | <i>SR-22 West / 7th Street / Long Beach</i> | | 1 A | | <i>I-405</i> | |
| Orange County | | 0.00 | ----- | | | | Orange County | |
| | | | | | | | <i>Last Updated 3/7/2008 by KS Warring</i> | |