















California Numbered Exit Uniform System			<b>State Route 58</b> <b>FREEWAY INTERCHANGES</b>    <b>Both directions</b> (normal text); or, <i>EAST only</i> (green italics)		 <b>EXIT NUMBERS</b>		<b>State Route 58</b> <b>FREEWAY INTERCHANGES</b>    <b>Both directions</b> (normal text); or, <i>WEST only</i> (blue italics)	
City	County post mile	Statewide mile post	<b>Legend</b>					
	(Co PM)	(SMP)	Proposed Exit Number	180	Shared Alignment (subordinate route noted)			
Prefix			<b>Partial Installation (1-post sign, only)</b>	<b>160</b>	160	<b>Rest Area, Vista Point, or Weigh Station</b>		
			<b>Installed Exit Number</b>	<b>159</b>	( On-freeway facility with SMP reference - not an exit )			
			<i>( no text in grey background - - no facility; or, exit on opposite side/direction of freeway )</i>					
<b>San Luis Obispo</b>		0.00	----- <b>San Luis Obispo County</b>					
<b>San Luis Obispo / Kern</b>		57.15	----- <b>Kern / San Luis Obispo County Line</b>					
Kern	Bakersfield	R 52.36	109.51	<i>SR-99 South</i>	110	110 A	<i>SR-99 South</i>	
		R 52.36	109.51			110 B	<i>SR-99 North</i>	
		R 53.39	110.56	<i>H Street</i>	111	111	<i>Chester Avenue</i>	
		R 54.52	111.69	Union Avenue	112		Union Avenue	
		R 55.40	112.57	Cottonwood Road	113	113	Cottonwood Road	
		R 56.41	113.58	Mt. Vernon Avenue	114		Mt. Vernon Avenue	
		R 57.41	114.58	Oswell Street	115		Oswell Street	
		R 58.44	115.61	Fairfax Road	116		Fairfax Road	
		R 59.44	116.61	<i>SR-184 / Weedpatch Hwy</i>	117		<i>SR-184 / Lamont</i>	
		R 61.51	118.68	<i>Edison Road / Edison</i>	119		<i>Edison Road</i>	
	R 63.58	120.75	<i>Comanche Drive / Arvin</i>	121		<i>Comanche Drive / Edison</i>		
	R 65.68	122.85	Tower Line Road	123		Tower Line Road		
		69.75	126.92	General Beale Road	127		General Beale Road	
		75.62	127.81	SR-223 / Arwin	128			
		80.24	132.44	Hart Flat Rd	137		Hart Flat Rd	
		82.08	137.43	Keene	139		Keene	
		R 85.36	139.26	Broome Road	142		Broome Road	
		R 90.72	142.34	SR-202 / Tehachapl	148		SR-202 / Tehachapl	
	Tehachapi	R 91.67	147.89	Mill Street	149	149	Mill Street	
		R 94.22	148.84	Tehachapi Blvd	151		Tehachapi Blvd	

California Numbered Exit Uniform System			<b>State Route 58</b> <b>FREEWAY INTERCHANGES</b>    <b>Both directions</b> (normal text); or, <i>EAST only</i> (green italics)		 <b>EXIT NUMBERS</b>		<b>State Route 58</b> <b>FREEWAY INTERCHANGES</b>    <b>Both directions</b> (normal text); or, <i>WEST only</i> (blue italics)	
City	County post mile	Statewide mile post	<b>Legend</b>					
	(Co PM)	(SMP)	Proposed Exit Number	180	Shared Alignment (subordinate route noted)			
Prefix			<b>Partial Installation (1-post sign, only)</b>	<b>160</b>	160	<b>Rest Area, Vista Point, or Weigh Station</b>		
			<b>Installed Exit Number</b>	<b>159</b>	( On-freeway facility with SMP reference - not an exit )			
			<i>( no text in grey background - - no facility; or, exit on opposite side/direction of freeway )</i>					
	R 99.27	151.39	Sand Canyon Rd	<b>156</b>		Sand Canyon Rd		
	R 105.60	156.44	Cameron Road	<b>159</b>		Cameron Road		
	105.75	157.34		<b>163</b>		<b>Weigh Station</b>		
	M 108.91	166.08	<i>Mojave</i>	<b>165</b>		<i>Business Route 58 West</i>		
	111.13	168.20	SR-14 / Bishop / Mojave	<b>167</b>		SR-14 / Bishop / Mojave		
	M 116.23	173.30	<i>Business Route 58 East</i>	<b>172</b>		<i>Mojave</i>		
	M 129.67	185.96	Edwards AFB	<b>186</b>		Edwards AFB		
	R 132.04	188.33	Clay Mine Road	<b>188</b>		Clay Mine Road		
	R 136.40	192.65	Twenty Mule Team Road	<b>193</b>		Twenty Mule Team Road		
	R 137.77	194.01	<i>Gephart Road / Rocket Site Road</i>	<b>194</b>		<i>Gephart Road</i>		
	R 138.92		<b>Rest Area</b>	<b>195</b>		<b>Rest Area</b>		
	R 139.80	196.04	Borax Road	<b>196</b>		Borax Road		
Boron	R 142.88		Boron Avenue	<b>199</b>		Boron Avenue		
<b>Kern / San Bernardino</b>			<b>Kern / San Bernardino County</b>					
San Bernardino	R 26.33	221.82	Hinkley Road	<b>227</b>		Hinkley Road		
	R 30.39	225.90	Lenwood Road	<b>231</b>		Lenwood Road		
<b>Kern / San Bernardino</b>			<b>End in Kern County</b>					

State Mile Posts Obtained through Caltrans Post Mile Query Tool,

Last Updated 9/20/2018 by Faizah Saif