




California Numbered Exit Uniform System			State Route 29 FREEWAY INTERCHANGES  SOUTH Both directions (normal text); or, SOUTH only (green italics)		 EXIT NUMBERS		State Route 29 FREEWAY INTERCHANGES  NORTH Both directions (normal text); or, NORTH only (blue italics)	
County	County post mile	Statewide mile post	Legend					
City	(Co PM)	(SMP)	Proposed Exit Number	380	Shared Alignment (subordinate route noted)			
			Partial Installation (1-post sign, only)	360	360	Rest Area, Vista Point, or Weigh Station		
			Installed Exit Number	359	(On-freeway facility with SMP reference - not an exit)			
			(no text in grey background - - no facility; or, exit on opposite side/direction of freeway)					
Lake			Lake County					
Lake		47.85	96.43	Nice / Lucerne Cutoff		108		Nice / Lucerne Cutoff
		45.15	93.73	Hill Road / Park Way		106		Hill Road / Park Way
	Lakeport	42.68	91.26	11th Street / Scotts Valley Road		103		11th Street / Scotts Valley Road
		41.42	90.00	Lakeport Blvd / Todd Road		102		Lakeport Blvd / Todd Road
Lake / Napa			Napa / Lake County Line					
Napa		13.06	19.02	Trancas Street / Redwood Road		19		Trancas Street / Redwood Road
		12.04	18.00	Lincoln Avenue		18 B		Lincoln Avenue
		11.55	17.00	1st Street / Downtown Napa		18 A		1st Street / Downtown Napa
		10.31	16.27	SR-121 North / Imola Avenue		16		SR-121 North / Imola Avenue
Napa / Solano			Solano / Napa County Line					
Solano			Solano County					
								<i>Last Updated 4/2/2008 by KS Warring</i>