








California Numbered Exit Uniform System			State Route 244 FREEWAY INTERCHANGES  		 EXIT NUMBERS		State Route 244 FREEWAY INTERCHANGES  	
County	County post mile	Statewide mile post	 EAST Both directions (normal text); or, <i>EAST only (green italics)</i>		 WEST Both directions (normal text); or, <i>WEST only (blue italics)</i>			
City	(Co PM)	(SMP)	Legend					
			Proposed Exit Number	180	Shared Alignment (subordinate route noted)			
			Partial Installation (1-post sign, only)	160	160	Rest Area, Vista Point, or Weigh Station		
			Installed Exit Number	159	(On-freeway facility with SMP reference - not an exit)			
			(no text in grey background - - no facility; or, exit on opposite side/direction of freeway)					
			-----			Sacramento County		
						1	Watt Avenue	
			-----			Sacramento County		
			<i>Last Updated 1/12/2009 by KS Warring</i>					

Sac	Sacramento		0.00
	<input type="text"/>	0.01	0.01
	Sacramento		0.46