




California Numbered Exit Uniform System			<b>State Route 23</b> <b>FREEWAY INTERCHANGES</b>  Both directions (normal text); or, <b>SOUTH</b> only (green italics)		 <b>EXIT NUMBERS</b>		<b>State Route 23</b> <b>FREEWAY INTERCHANGES</b>  Both directions (normal text); or, <b>NORTH</b> only (blue italics)	
County	County Post Mile	Statewide MILE post	<b>Legend</b>					
	(Co PM)	(SMP)	Proposed Exit Number	380	Shared Alignment (subordinate route noted)			
Prefix			Partial Installation (1-post sign, only)	360	360	Rest Area, Vista Point, or Weigh Station		
			Installed Exit Number	359	( On-freeway facility with SMP reference - not an exit )			
			<i>( no text in grey background - - no facility; or, exit on opposite side/direction of freeway )</i>					
<b>San Francisco City/County</b>		20.35	-----■ <b>Begin in Ventura County</b>					
<b>Ventura</b>	Moorpark	R 11.43	20.35		20 B	SR-118 East / Los Angeles(Left Exit)		
		R 11.43	20.33		20 A	Los Angeles Avenue / SR-23 North / SR-118 West		
	R 10.16	19.06	Tierra Rejada Road	19	Tierra Rejada Road			
	R 8.21	17.11	Olsen Road	17	Olsen Road			
	R 7.17	16.07	Sunset Hills Blvd	16	Sunset Hills Blvd			
	R 6.03	14.93	Avenida De Los Arboles	15	Avenida De Los Arboles			
	R 5.06	13.96	Janss Road	14	Janss Road			
	R 3.73	12.63	Hillcrest Drive / Thousand Oaks Blvd	13				
	R 3.34	12.24	US-101 / Ventura	12 B				
R 3.34	12.24	US-101 / Los Angeles (Left Exit)	12 A					
<b>San Francisco City/County</b>		8.90	-----■ <b>Los Angeles / Ventura County</b>					
<b>San Francisco City/County</b>		0.00	-----■ <b>End in Los Angeles County</b>					

State Mile Posts Obtained through  
 Caltrans Post Mile Query Tool, Adding  
 0.32 miles from each Cumulative Mileage  
 Reference

Last Updated 9/7/2018 by Faizah Saif