








California Numbered Exit Uniform System			State Route 12 FREEWAY INTERCHANGES    Both directions (normal text); or, <i>East only</i> (green italics)		 EXIT NUMBERS	State Route 12 FREEWAY INTERCHANGES    Both directions (normal text); or, <i>West only</i> (blue italics)	
County	City	County Post Mile (Co PM)	Statewide MILE post (SMP)	Legend			
	Prefix			Proposed Exit Number	380	Shared Alignment (subordinate route noted)	
				Partial Installation (1-post sign, only)	360	360	Rest Area, Vista Point, or Weigh Station
				Installed Exit Number	359	(On-freeway facility with SMP reference - not an exit)	
				<i>(no text in grey background - - no facility; or, exit on opposite side/direction of freeway)</i>			
Sonoma County			0.00	Sonoma County			
Sonoma	Santa Rosa	15.54	5.22	Stony Point Road	5	Stony Point Road	
		15.30	6.07	Dutton Avenue	6	Dutton Avenue	
		16.04	6.70	<i>US-101 / San Francisco / Eureka</i>	7 A	<i>US-101 South / San Francisco</i>	
		16.04	6.70	<i>South E Street / Downtown</i>	7 B	<i>US-101 North / Eureka</i>	
		16.37	7.03		7 C	Downtown / South E Street	
Sonoma / Napa			36.19	Napa / Sonoma County Line			
Napa / Solano			44.67	Solano / Napa County Line			
Solano	Fairfield	2.22	55.92	<i>Fairfield Auto Mall / Chadbourne Road</i>	56	<i>I-80 East / Sacramento / Fairfield Auto Mall / Chadbourne Road</i>	
	Suisun City	4.47	58.17	<i>Fairfield / Webster Street</i>	58 A	<i>Fairfield / Jackson Street</i>	
		4.71	58.41	<i>Suisun City / Main Street / Civic Center Blvd</i>	58 B	<i>Suisun City / Downtown / Main Street</i>	
Napa / Solano			-	Sacrament / Solano County Line			
Napa / Solano			-	San Joaquin / Sacramento County Line			
Napa / Solano			-	Calveras / San Joaquin County Line			
California - Arizona			-	Calveras County			

Last Updated 08/08/2016 by Faizah Saif