



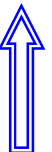



























California Numbered Exit Uniform System			Interstate 5 FREEWAY INTERCHANGES   <div style="text-align: center; border: 1px solid black; padding: 5px; width: fit-content; margin: 0 auto;">SOUTH</div> Both directions (normal text); or, SOUTH only (<i>green italics</i>)		 EXIT NUMBERS		Interstate 5 FREEWAY INTERCHANGES   <div style="text-align: center; border: 1px solid black; padding: 5px; width: fit-content; margin: 0 auto;">NORTH</div> Both directions (normal text); or, NORTH only (<i>blue italics</i>)	
County	County post mile	Statewide mile post	Legend					
City	(Co PM)	(SMP)	Proposed Exit Number	380		Shared Alignment (subordinate route noted)		
			Partial Installation (1-post sign, only)	360	360	Rest Area, Vista Point, or Weigh Station		
			Installed Exit Number	359	(On-freeway facility with SMP reference - not an exit)			
			(no text in grey background - - no facility; or, exit on opposite side/direction of freeway)					
Oregon - California		796.77	-----			Oregon - California State Border		
Siskiyou	68.33	795.81	Hilt Road		796	Hilt Road		
	65.52	793.00	Bailey Hill Road		793	Bailey Hill Road		
	62.92	790.40	Hornbrook Hwy / Ditch Creek Road		790	Hornbrook Hwy / Ditch Creek Road		
	61.55	789.03	Henley / Hornbrook		789	Henley / Hornbrook		
	58.33	785.81	SR-96 / Klamath River Road / Rest Area		786	SR-96 / Klamath River Road / Rest Area		
	52.04	779.52	Vista Point		780			
Yreka	48.24	755.72	Yreka / Montague		776	Yreka / Montague		
	47.56	775.04	Central Yreka		775	Central Yreka		
	45.62	773.10	<i>SR-3 / Fort Jones / Etna / Yreka</i>		773	<i>SR-3 / Yreka / Fort Jones / Etna</i>		
	42.51	770.05	Easy Street / Shamrock Road		770	Easy Street / Shamrock Road		
	38.21	765.75	<i>Grenada / Montague / Gazelle</i>		766	<i>Montague / Grenada / Gazelle</i>		
Siskiyou	31.18	758.72	Louie Road		759	Louie Road		
	25.89	753.43	Weed Airport Road / Rest Area		753	Weed Airport Road / Rest Area		
	23.00	750.54	<i>Stewart Springs Road / Edgewood / Gazelle</i>		751	<i>Edgewood / Gazelle / Stewart Springs Road</i>		
	19.86	747.74	<i>US-97 / Central Weed / Klamath Falls</i>		748	<i>North Weed Blvd</i>		
Weed	19.07	746.95	<i>Central Weed / College of Siskiyou</i>		747	<i>Central Weed / US-97 / Klamath Falls</i>		
	17.44	745.32	<i>South Weed Blvd</i>		745	<i>South Weed</i>		
	15.34	743.22	Summit Drive / Truck Village Drive		743	Summit Drive / Truck Village Drive		
Mount Shasta City	13.18	741.06	Abrams Lake Road		741	Abrams Lake Road		
	12.06	739.94	<i>Mount Shasta City</i>		740			
	10.49	738.37	Central Mount Shasta		738	Central Mount Shasta		




California Numbered Exit Uniform System			 Interstate 5 FREEWAY INTERCHANGES <div style="border: 2px solid green; padding: 5px; display: inline-block; font-weight: bold; font-size: 1.2em;">SOUTH</div> Both directions (normal text); or, SOUTH only (<i>green italics</i>)		 EXIT NUMBERS	Interstate 5 FREEWAY INTERCHANGES <div style="border: 2px solid blue; padding: 5px; display: inline-block; font-weight: bold; font-size: 1.2em;">NORTH</div> Both directions (normal text); or, NORTH only (<i>blue italics</i>) 		
County	County post mile	Statewide mile post						
City								
Siskiyou	8.82	736.70			737	<i>Mount Shasta City</i>		
	8.48	736.36	SR-89 / McCloud / Lassen Nat'l Park		736	SR-89 / McCloud / Lassen Nat'l Park		
	Dunsmuir	5.90	733.78	Mott Road		734	Mott Road	
		3.84	731.72	Dunsmuir Avenue / Siskiyou Avenue		732	Dunsmuir Avenue / Siskiyou Avenue	
		2.51	730.39	Central Dunsmuir		730	Central Dunsmuir	
		0.69	728.57	<i>Dunsmuir Avenue</i>		729	<i>Dunsmuir Historic District</i>	
Siskiyou - Shasta		727.88	Siskiyou / Shasta County Line					
Shasta	66.84	727.70	<i>Crag View Drive / Railroad Park Road</i>		728	<i>Castle Crag Drive / Railroad Park Road</i>		
	66.00	726.86			727	<i>Crag View Drive</i>		
	65.41	726.27	Soda Creek Road		726	Soda Creek Road		
	63.58	724.44	Castella		724	Castella		
	62.45	723.31			723	Vista Point		
	61.75	722.61	Sweetbrier Avenue		723	Sweetbrier Avenue		
	60.51	721.37	Conant Road		721	Conant Road		
	59.35	720.21	Flume Creek Road		720	Flume Creek Road		
	57.41	718.27	Sims Road		718	Sims Road		
	52.90	713.76	Gibson Road		714	Gibson Road		
	50.81	711.97	Pollard Flat		712	Pollard Flat		
	49.15	710.31	La Moine Road / Slate Creek Road		710	La Moine Road / Slate Creek Road		
	45.95	707.11	Vollmers / Dog Creek Road / Delta Road		707	Vollmers / Dog Creek Road / Delta Road		
	43.34	704.50	Rest Area		705			
	42.31	703.66	Lakehead / Riverview Drive		704	Lakehead / Riverview Drive		
	41.05	702.40	Lakeshore Drive / Antlers Road		702	Lakeshore Drive / Antlers Road		
	36.83	698.18	<i>Salt Creek Road / Gilman Road</i>		698	<i>Gilman Road / Salt Creek Road</i>		
	32.16	695.01	O'Brien / Shasta Caverns Road		695	O'Brien / Shasta Caverns Road		
	31.03	693.88			694	Rest Area		
	30.60	693.45	<i>Packers Bay Road</i>		693			
29.32	692.17	Turntable Bay Road		692	Turntable Bay Road			
27.63	690.48	Bridge Bay Road		690	Bridge Bay Road			






California Numbered Exit Uniform System			 Interstate 5 FREEWAY INTERCHANGES  SOUTH Both directions (normal text); or, <i>SOUTH only (green italics)</i> 		 Interstate 5 FREEWAY INTERCHANGES  NORTH Both directions (normal text); or, <i>NORTH only (blue italics)</i> 	
County	County post mile	Statewide mile post	 EXIT NUMBERS			
City						
Shasta	26.04	688.89	Fawndale Road / Wonderland Blvd		689	
Shasta Lake	24.08	686.93	Mountain Gate / Wonderland Blvd		687	
	22.14	684.99	<i>SR-151 / Shasta Dam / Shasta Dam Blvd</i>		685	
Redding	21.00	683.85	Pine Grove Avenue		684	
	19.40	682.25	Oasis Road		682	
	18.48	681.33	<i>SR-273 / Market Street</i>		681 B	681
	18.07	680.92	<i>Twin View Blvd</i>		681 A	
	17.32	680.17	SR-299 / Lake Blvd		680	
	15.45	678.30	<i>SR-44 West</i>		678 B	678
			<i>SR-44 / Hilltop Drive / Lassen Nat'l Park</i>		678 A	
	14.46	677.31	<i>Redding / Cypress Avenue</i>		677	
12.15	675.00	<i>South Bonnyview Road / Churn Creek Road</i>		675		
Anderson	9.77	672.62	Knighton Road / Redding Airport		673	
	6.74	669.59	Riverside Avenue		670	
	5.64	668.49	<i>Central Anderson</i>		668	
Shasta	4.29	667.14	<i>Deschutes Road / Factory Outlets Drive</i>		667	
	1.91	664.76	<i>Cottonwood</i>		665	
	0.91	663.76	<i>Gas Point Road</i>		664	
Shasta - Tehama		662.85	-----		Shasta / Tehama County Line	
Tehama	41.53	662.27	<i>Bowman Road</i>		662	
	38.72	659.46	Sunset Hills Drive / Auction Yard Road		659	
	36.37	657.11	Auction Yard Road / Hooker Creek Road		657	
	34.92	655.66	Rest Area		656	
	32.24	652.98	Jellys Ferry Road		653	
					Jellys Ferry Road	









California Numbered Exit Uniform System			 Interstate 5 FREEWAY INTERCHANGES  SOUTH Both directions (normal text); or, <i>SOUTH only (green italics)</i> 		 Interstate 5 FREEWAY INTERCHANGES  NORTH Both directions (normal text); or, <i>NORTH only (blue italics)</i> 	
County	County post mile	Statewide mile post				
City						
Red Bluff	31.04	651.78	Wilcox Golf Road		652	
	28.38	650.61	<i>Red Bluff</i>		651	
	27.47	649.70	Adobe Road		650	
	26.53	648.76	<i>SR-36 / SR-99 / Chico / Lassen Nat'l Park</i>		649	
	24.94	647.17	<i>Diamond Avenue</i>		647 B	
	24.87	647.10	<i>South Main Street</i>		647 A	
Tehama	19.78	642.01	Proberta / Gerber / Flores Avenue		642	
	13.97	636.20	Tehama / Los Molinos / Gyle Road		636	
	10.97	633.20	Richfield / Finnell Ave		633	
	10.50	632.73	Rest Area		633	
Corning	8.98	631.21	Corning / Corning Road		631	
	7.49	629.72	South Avenue		630	
	5.77	628.00	<i>Liberal Avenue</i>		628	
Tehama - Glenn		622.23	Tehama / Glenn County Line			
Glenn	27.81	621.29	County Road 7		621	
	25.53	619.29	SR-32 East / Orland / Chico		619	
	24.82	613.30	County Road 16		618	
	20.82	614.30	County Road 27		614	
	16.8	610.28	Artois		610	
	14.52	608.00	Rest Area		608	
	13.9	607.38	County Road 39		607	
	9.87	603.35	SR-162 / Willows / Oroville		603	
	7.61	601.09	County Road 57		601	
	1.52	595.00	Norman Road / Princeton		595	
Glenn - Colusa		593.48	Glenn / Colusa County Line			
Colusa	31.84	590.95	Delevan Road		591	
	29.25	588.36	<i>Maxwell</i>		588	
	26.73	585.84	Maxwell Road		586	




California Numbered Exit Uniform System			 Interstate 5 FREEWAY INTERCHANGES <div style="border: 2px solid green; padding: 5px; display: inline-block; font-weight: bold; font-size: 1.2em;">SOUTH</div> Both directions (normal text); or, <i>SOUTH only (green italics)</i>		 EXIT NUMBERS	 Interstate 5 FREEWAY INTERCHANGES <div style="border: 2px solid blue; padding: 5px; display: inline-block; font-weight: bold; font-size: 1.2em;">NORTH</div> Both directions (normal text); or, <i>NORTH only (blue italics)</i>			
County	County post mile	Statewide mile post							
City									
Colusa	26.30	583.41	Rest Area		583		Rest Area		
	Williams	18.72	577.83	SR-20 / Colusa / Clear Lake		578	578	SR-20 / Colusa / Clear Lake	
		17.98	577.09	Williams		577	577	Williams	
		15.91	575.02	Husted Road		575		Husted Road	
		10.31	569.42	Hahn Road		569		Hahn Road	
	Colusa	7.70	566.81	Putnam Lateral		567		Putnam Lateral	
		6.79	565.90	<i>College City</i>		566		<i>Arbuckle / College City</i>	
		0.00	559.11	County Line Road		559		County Line Road	
Colusa - Yolo		559.11					Colusa / Yolo County Line		
Yolo	26.33	556.52	Rest Area		557		Rest Area		
	25.57	555.76	Dunnigan		556		Dunnigan		
	23.79	553.98	County Road 8		554	554	County Road 8		
	22.61	552.80	<i>I-505 South / Winters / San Francisco</i>		553				
	17.62	547.81	Zamora		548		Zamora		
	12.34	542.53	Yolo		542		Yolo		
	10.81	541.00	<i>SR-16 / Woodland</i>		541		<i>SR-16 West</i>		
	9.41	539.60	West Street		540		West Street		
	Woodland	8.26	538.45	SR-113 North / Yuba City		538		SR-113 North / Yuba City	
		7.09	537.28	<i>SR-113 South / Davis</i>		537	537	<i>Main Street / SR-113 South / Davis</i>	
		5.53	535.72	County Road 102		536		County Road 102	
	Yolo	0.52	530.71	County Road 22		531		County Road 22	
Yolo - Sacramento		530.19					Yolo / Sacramento County Line		
Sacramento	33.72	529.26	Rest Area		529				
	32.73	528.27	Airport Blvd		528		Airport Blvd		
	Sacramento	29.91	525.45	SR-99 North / Yuba City / SR-70 / Marysville (<i>begin shared alignment with SR-99</i>)		525 B		SR-99 North / Yuba City / SR-70 / Marysville (<i>end shared alignment with SR-99 Northbound</i>)	
		29.02	524.56	Del Paso Road		525 A		Del Paso Road	
		28.05	523.59	Arena Blvd		524		Arena Blvd	








California Numbered Exit Uniform System			 Interstate 5 FREEWAY INTERCHANGES  SOUTH Both directions (normal text); or, <i>SOUTH only (green italics)</i>		 EXIT NUMBERS		Interstate 5 FREEWAY INTERCHANGES  NORTH Both directions (normal text); or, <i>NORTH only (blue italics)</i> 	
County	County post mile	Statewide mile post						
City								
Sacramento	26.72	522.26	I-80 / San Francisco / Reno		522	522	I-80 / San Francisco / Reno	
	25.34	520.88	<i>Garden Highway</i>		521	521 B	<i>West El Camino Avenue</i>	
	25.97	521.51				521 A	<i>Garden Highway</i>	
	24.65	520.19	Richards Blvd		520	520	Richards Blvd	
	23.8	519.34	J Street		519 B		J Street	
	23.18	518.72	Q Street		519 A		Q Street	
	22.57	518.11	US-50 / Business Loop 80 East / SR-99 South / Fresno <i>(end shared alignment with SR-99 Southbound)</i>		518	518	Broadway / US-50 / Business Loop 80 / San Francisco / SR-99 South / Fresno <i>(begin shared alignment with SR-99 Northbound)</i>	
	20.53	516.07	Sutterville Road		516		Sutterville Road	
	19.30	514.84	Fruitridge Road / Seamas Avenue		515		Fruitridge Road / Seamas Avenue	
	18.65	514.19	<i>43rd Avenue</i>		514			
	17.19	512.73	Florin Road		513		Florin Road	
	16.15	511.69	Pocket Road / Meadowview Road / Freeport		512		Pocket Road / Meadowview Road / Freeport	
	Elk Grove	12.04	507.58	Laguna Blvd		508		Laguna Blvd
	10.83	506.37	Elk Grove Blvd		506	506	Elk Grove Blvd	
Sacramento	8.49	504.03	Hood-Franklin Road		504		Hood-Franklin Road	
	2.13	497.67	Twin Cities Road		498		Twin Cities Road	
Sacramento - San Joaquin		495.54	-----		-----		Sacramento / San Joaquin County Line	
San Joaquin	47.61	493.33	Walnut Grove Road		493		Walnut Grove Road	
	44.71	490.43	Peltier Road		490	490	Peltier Road	
	41.67	487.39	Turner Road		487	487	Turner Road	
	39.55	485.27	SR-12 / Lodi / Fairfield		485		SR-12 / Lodi / Fairfield	
Stockton	35.30	481.02	Eight Mile Road		481		Eight Mile Road	
	32.66	478.38	Hammer Lane		478	478	Hammer Lane	
	31.45	477.17	Benjamin Holt Drive		477		Benjamin Holt Drive	
	29.99	475.71	March Lane		476		March Lane	
	28.53	474.25	<i>Alpine Avenue / Country Club Blvd</i>		474 B	474 B	<i>Country Club Blvd / Alpine Avenue</i>	
	27.92	473.64	Monte Diablo		474 A		Monte Diablo	
	26.99	472.71	Pershing Avenue		473	473	Pershing Avenue	






California Numbered Exit Uniform System			 Interstate 5 FREEWAY INTERCHANGES <div style="border: 2px solid green; padding: 5px; display: inline-block; font-weight: bold; font-size: 1.2em;">SOUTH</div> Both directions (normal text); or, <i>SOUTH only (green italics)</i>		 EXIT NUMBERS		Interstate 5 FREEWAY INTERCHANGES <div style="border: 2px solid blue; padding: 5px; display: inline-block; font-weight: bold; font-size: 1.2em;">NORTH</div> Both directions (normal text); or, <i>NORTH only (blue italics)</i> 	
County	County post mile	Statewide mile post						
City								
Stockton	26.19	471.91	<i>SR-4 / Fresno Avenue</i>		472	472	<i>SR-4 East / Downtown Stockton / Fresno Avenue</i>	
	25.35	471.07	<i>SR-4 / Charter Way</i>		471	471	<i>SR-4 West / Charter Way / Dr. Martin Luther King Jr Blvd</i>	
	24.64	470.36	Eighth Street		470		Eighth Street	
	23.66	469.38	Downing Avenue		469		Downing Avenue	
San Joaquin	22.54	468.26	French Camp Turnpike		468	468	French Camp Turnpike	
	21.44	467.16	Mathews Road		467 B		Mathews Road	
	19.58	465.30	Roth Road		465	465	Roth Road	
Lathrop	17.52	463.24	Lathrop Road		463		Lathrop Road	
	16.47	462.19	Louise Avenue		462		Louise Avenue	
	14.83	460.55	<i>SR-120 East / Manteca</i>		461	461	<i>SR-120 East / Manteca / Sonora</i>	
	13.87	459.59	<i>Manthey Road</i>		460	460	<i>Mossdale Road</i>	
San Joaquin	12.62	458.34	<i>I-205 West</i>		458 B			
	11.8	457.52	<i>11th Street (old Highway 50)</i>		458 A			
	11.06	456.78	Kasson Road		457	457	Kasson Road	
	6.50	452.22	<i>SR-33 South / Vernalis</i>		452	452	<i>SR-33 South</i>	
	3.44	449.16	SR-132 West / San Francisco		449 B		SR-132 West / San Francisco	
	3.44	449.16	SR-132 East / Modesto		449 A		SR-132 East / Modesto	
	0.63	446.35				446	<i>I-580 West / Tracy / Francisco (Left Exit)</i> <i>San</i>	
San Joaquin - Stanislaus		445.72					San Joaquin / Stanislaus County Line	
Stanislaus	27.20	444.86	Rest Area		445		Rest Area	
	23.07	440.73	Ingram Creek / Howard Road		441	441	Ingram Creek / Howard Road	
	15.86	433.52	Diablo Grande Pkwy / Sperry Avenue		434		Diablo Grande Pkwy / Sperry Avenue	
	10.72	428.38	Fink Road		428		Fink Road	
	5.51	423.17	Stuhr Road		423		Stuhr Road	
Stanislaus - Merced		417.66					Stanislaus / Merced County Line	
Merced	32.39	417.57	<i>SR-140 East</i>		418		<i>SR-140 East / Gustine / Merced</i>	
	21.84	407.02	<i>SR-33 / Gilroy</i>		407	407	<i>SR-33 / Santa Nella / Gustine</i>	
	17.58	402.76	<i>SR-152 West / Monterey / Hollister</i>		403 B		<i>SR-152 West / Gilroy / Hollister / San Jose</i>	








California Numbered Exit Uniform System			 Interstate 5 FREEWAY INTERCHANGES  SOUTH Both directions (normal text); or, SOUTH only (<i>green italics</i>)		 Interstate 5 FREEWAY INTERCHANGES  NORTH Both directions (normal text); or, NORTH only (<i>blue italics</i>)		
County	County post mile	Statewide mile post	 EXIT NUMBERS				
City							
Merced	17.58	402.76	SR-152 East / Los Banos		403 A	SR-152 East / Los Banos / 33 South SR-	
	6.28	391.46	SR-165 North / Mercy Springs Road		391	SR-165 North / Mercy Springs Road	
	0.65	385.83	Rest Area		386	Rest Area	
Merced - Fresno		385.18	-----			Merced / Fresno County Line	
Fresno	65.78	384.80	Nees Avenue		385	385	Nees Avenue
	60.08	379.10	Shields Avenue		379	379	Shields Avenue
	52.75	371.77	Russell Avenue		372		Russell Avenue
	48.99	368.01	Panoche Road		368		Panoche Road
	45.80	364.82	Manning Avenue		365		Manning Avenue
	38.36	357.38	Kamm Avenue		357		Kamm Avenue
	29.96	348.98	Derrick Avenue / SR-33 North		349		Derrick Avenue / SR-33 North
	17.96	336.98	SR-33 South / SR-145 North		337	337	SR-33 South / SR-145 North
	14.87	333.89	SR-198 / Lemoore / Hanford		334	334	SR-198 / Lemoore / Hanford
	5.50	324.52	Jayne Avenue		325		Jayne Avenue
	1.43	320.45	Rest Area		320		Rest Area
0.23	319.25	SR-269 / Lassen Avenue		319		SR-269 / Lassen Avenue	
Fresno - Kings		319.02	-----			Fresno / Kings County Line	
Kings	16.60	308.90	SR-41 / Kettleman City / Paso Robles		309		SR-41 / Kettleman City / Paso Robles
	12.36	304.66	Utica Avenue		305		Utica Avenue
Kings - Kern		292.30	-----			Kings / Kern County Line	
Kern	82.35	287.62	Twisselman Road		288		Twisselman Road
	73.02	278.29	SR-46 / Lost Hills / Wasco		278		SR-46 / Lost Hills / Wasco
	62.61	267.88	Lerdo Highway		268		Lerdo Highway
	58.01	263.28	Buttonwillow / McKittrick		263		
	56.64	261.91				262	7th Standard Road
	54.11	259.38	Rest Area		259		Rest Area
	52.15	257.42	SR-58 / Bakersfield		257		SR-58 / Buttonwillow / McKittrick
	47.55	252.82	Stockdale Highway		253		Stockdale Highway
	41.19	246.46	SR-43 / Taft / Maricopa		246		SR-43 / Taft / Maricopa
	38.79	244.06	SR-119 / Pumpkin Center / Lamont		244		SR-119 / Pumpkin Center / Lamont






California Numbered Exit Uniform System			 Interstate 5 FREEWAY INTERCHANGES  SOUTH Both directions (normal text); or, <i>SOUTH only (green italics)</i> 		 Interstate 5 FREEWAY INTERCHANGES  NORTH Both directions (normal text); or, <i>NORTH only (blue italics)</i> 		
County	County post mile	Statewide mile post	 EXIT NUMBERS				
City							
Kern	33.49	238.76	SR-223 / Bear Mountain Blvd		239	SR-223 / Bear Mountain Blvd	
	29.07	234.34	Old River Road		234	Old River Road	
	22.89	228.16	Copus Road		228	Copus Road	
	19.61	224.88	SR-166 / Mettler / Maricopa		225	SR-166 / Mettler / Maricopa	
	15.86	221.13			221	SR-99 North	
	13.52	218.79	Laval Road West		219 B	Laval Road West	
	13.52	218.79	Laval Road East		219 A	Laval Road East	
	10.15	215.42	Grapevine		215	Grapevine	
	5.02	210.29	Fort Tejon Road		210	210	Fort Tejon Road
	1.61	206.88	Lebec Road		207	Lebec Road	
Kern - Los Angeles		205.27			Kern / Los Angeles County Line		
Los Angeles	88.57	205.23	Frazier Mountain Park Road		205	Frazier Mountain Park Road	
	87.19	203.85	<i>Truck Brake Off-Ramp</i>		204		
	85.80	202.46	Gorman Road		202	202	Gorman Road
	82.10	198.76	<i>SR-138 East / Lancaster / Palmdale</i>		199		
	81.76	198.42	<i>Quail Lake Road</i>		198	198 B	<i>Quail Lake Road</i>
	81.49	198.15				198 A	<i>SR-138 East</i>
	77.96	194.62	Smokey Bear Road		195	Smokey Bear Road	
	74.47	191.13	Vista Del Lago Road		191	Vista Del Lago Road	
	67.89	184.55	<i>Truck Brake Off-Ramp</i>		185		
	65.97	182.63	Templin Highway		183	183	Templin Highway
	59.49	176.15	<i>Lake Hughes Road / Castaic</i>		176	176 B	<i>Lake Hughes Road / Castaic</i>
	59.01	175.67				176 A	<i>Parker Road</i>
	56.60	173.26	Hasley Canyon Road		173	Hasley Canyon Road	
	55.48	172.14	SR-126 West / Ventura		172	SR-126 West / Ventura	
Santa Clarita	54.16	170.82	<i>Rye Canyon Road</i>		171	171	Weigh Station
	53.57	170.23	SR-126 / Magic Mountain Parkway		170	SR-126 / Magic Mountain Parkway	
	52.47	169.13	Valencia Blvd		169	169	Valencia Blvd
	51.44	168.10	McBean Parkway		168	McBean Parkway	
	50.33	166.99	Lyons Avenue / Pico Canyon Road		167	Lyons Avenue / Pico Canyon Road	
	49.03	165.69	Calgrove Blvd		166	Calgrove Blvd	






California Numbered Exit Uniform System			Interstate 5 FREEWAY INTERCHANGES  SOUTH Both directions (normal text); or, SOUTH only (green italics)	 EXIT NUMBERS	Interstate 5 FREEWAY INTERCHANGES  NORTH Both directions (normal text); or, NORTH only (blue italics)		
County	County post mile	Statewide mile post					
City							
Los Angeles County	Los Angeles	46.35	163.01	<i>Truck Route I-5 / SR-14</i>	163		
		45.58	162.24	SR-14 North / Palmdale / Lancaster	162	SR-14 North / Palmdale / Lancaster	
		44.43	161.09	<i>Balboa Blvd</i>	161 B	161 B	<i>I-210 / Pasadena</i>
		44.01	160.67	<i>I-210 / Pasadena</i>	161 A		<i>Truck Lane Off-Ramp</i>
		42.65	159.31	<i>Roxford Street</i>	159	159 B 159 A	<i>Roxford Street West</i> <i>Roxford Street East</i>
		41.60	158.26	<i>I-405 South / San Diego Freeway</i>	158		<i>Truck Lane Off-Ramp</i>
		40.24	156.90	<i>S.F. Mission Blvd</i>	157	157 B 157 A	<i>S.F. Mission Blvd</i>
		39.98	156.64				<i>Brand Blvd</i>
		39.36	156.02	<i>SR-118 East</i>	156 B	156 B	<i>Paxton Street</i>
		39.06	155.72	<i>Paxton Street</i>	156 A	156 A	<i>SR-118 East / West</i>
		38.50	155.16			155 B	<i>Van Nuys Blvd</i>
		37.96	154.62			155 A	<i>Terra Bella Street</i>
		37.41	154.07	Osborne Street	154	154	Osborne Street
		36.36	153.02	<i>SR-170 / Hollywood Freeway / Branford Street</i>	0		<i>Branford Street</i>
		35.94	152.60	Sheldon Street	153 A		Sheldon Street
		34.99	151.65	Lankershim Blvd	152		Lankershim Blvd
		34.28	150.94	Penrose Street	151		Penrose Street
		33.68	150.34	<i>Sunland Blvd</i>	150	150 B 150 A	<i>Sunland Blvd</i> <i>Glenoaks Blvd</i>
		33.28	149.94				
		32.35	149.01	Hollywood Way	149		Hollywood Way






California Numbered Exit Uniform System			Interstate 5 FREEWAY INTERCHANGES    Both directions (normal text); or, SOUTH only (<i>green italics</i>)		 EXIT NUMBERS	Interstate 5 FREEWAY INTERCHANGES    Both directions (normal text); or, NORTH only (<i>blue italics</i>)		
County	County post mile	Statewide mile post						
City								
Los Angeles County	Burbank	31.23	147.89	Buena Vista Street	148		Buena Vista Street	
		30.75	147.41	<i>San Fernando Blvd / Empire Ave</i>	147 B	147 C	<i>San Fernando / Empire Ave</i>	
		30.64	147.30		147 B	<i>Lincoln Street</i>		
		30.61	147.27	Scott Road	147 A		Scott Road	
		29.78	146.44	Burbank Blvd	146 B		Burbank Blvd	
		29.16	145.82	<i>Verdugo Avenue</i>	146 A		<i>Olive Avenue</i>	
		28.43	145.09	Alameda Avenue	145 B		Alameda Avenue	
	Glendale	27.84	144.50	Western Avenue	145 A	145 A	Western Avenue	
	Los Angeles	27.08	143.74	<i>SR-134 / Ventura Freeway</i>	144	144 B	<i>SR-134 West / Ventura Freeway</i>	
		25.78	142.44	Colorado Street	142		Colorado Street	
		24.33	140.99	<i>Los Feliz Blvd / Griffith Park Drive</i>	141	141 B	<i>Griffith Park Drive</i>	
		24.16	140.82		141 A	<i>Los Feliz Blvd</i>		
		23.66	140.32	<i>Glendale Blvd</i>	140 B	140		<i>Glendale Blvd</i>
		23.02	139.68	<i>Fletcher Drive</i>	140 A			
		22.55	139.21	<i>SR-2 / Glendale Freeway</i>	139	139 B	<i>SR-2 West / Echo Park</i>	
						139 A	<i>SR-2 / Glendale Freeway East</i>	
		21.83	138.49	Stadium Way Connections	138		Stadium Way Connections	
		20.44	137.10	<i>SR-110 / Pasadena Freeway South</i>	137 B		<i>SR-110 / Pasadena Freeway North</i>	
		20.44	137.10	<i>SR-110 / Pasadena Freeway North</i>	137 A		<i>Figueroa Street</i>	
		19.73	136.39	<i>Main Street</i>	136	136 B	<i>Broadway</i>	
		19.20	135.86			136 A	<i>Main Street</i>	
	18.79	135.45	<i>Mission Road</i>	135 C	135 C	<i>I-10 East / San Bernardino Freeway (end shared alignment with I-10 Eastbound)</i>		
	18.45	135.11	<i>I-10 East / San Bernardino Freeway</i>	135 B	135 B	<i>Caesar Chavez Avenue</i>		
	17.56	134.22	<i>4th Street (begin shared alignment with I-10 Westbound)</i>	135 A		4th Street		








California Numbered Exit Uniform System			Interstate 5 FREEWAY INTERCHANGES  <div style="border: 2px solid green; padding: 5px; display: inline-block; font-weight: bold; font-size: 1.2em;">SOUTH</div>  Both directions (normal text); or, SOUTH only (green italics)		 EXIT NUMBERS		Interstate 5 FREEWAY INTERCHANGES  <div style="border: 2px solid blue; padding: 5px; display: inline-block; font-weight: bold; font-size: 1.2em;">NORTH</div>  Both directions (normal text); or, NORTH only (blue italics)	
County	County post mile	Statewide mile post						
City								
Los Angeles County	Los Angeles	17.00	133.66	SR-60 East / Pomona / Golden State Freeway		134 E		
		16.83	133.49	SR-60 East / Soto Street		134 D		
		16.71	133.37	Soto Street SB		134 C	134 C	Seventh Street (Left Exit)
		16.75	133.41	SR-60 East (end shared alignment with I-10 Westbound)		134 B	134 B	Soto Street (begin shared alignment with I-10 Eastbound)
		16.59	133.25	Soto Street		134 A	134 A	SR-60 West / Santa Monica Freeway
		16.20	132.86	Euclid Avenue		133	133	Grand Vista Avenue
		14.94	131.60	Indiana Street / Calzona Street		132	132	Calzona Street
		14.80	131.46	Ditman Avenue		131 B	131	Indiana Street
		14.15	130.81	Olympic Blvd		131 A		
	Commerce	13.78	130.44	I-710 / Long Beach Freeway		130 B	130 C	I-710 North / Pasadena (Left Exit)
							130 B	Eastern Avenue
		13.05	129.71	Triggs Street		130 A		Atlantic Blvd South
		12.80	129.46	Atlantic Blvd / Eastern Avenue		129		Atlantic Blvd North
		11.55	128.21	Washington Blvd		128 B		Washington Blvd
		10.88	127.54	Garfield Avenue / Bandini Blvd		128 A		Garfield Avenue
	Downey	9.70	126.36	Slauson Avenue		126 B		Slauson Avenue
		8.95	125.61	Paramount Blvd		126 A		Paramount Blvd
	Santa Fe Springs	8.31	124.97	Lakewood Blvd / Rosemead Blvd		125		Lakewood Blvd / Rosemead Blvd
		6.85	123.51	I-605 / San Gabriel River Freeway		124		I-605 / San Gabriel River Freeway
	Norwalk	6.38	123.04	Florence Avenue		123		Florence Avenue
4.91		121.57	Pioneer Blvd / Imperial Highway		122		Imperial Highway / Pioneer Blvd	
4.22		120.88	San Antonio Drive / Norwalk Blvd		121		Norwalk Blvd / San Antonio Drive	
3.64		120.30	Rosecrans Avenue / La Mirada		120	120 B	Rosecrans Avenue / La Mirada	
3.44		120.10			120 A		Firestone Blvd (Left Exit)	
	2.41	119.07	Carmenita Road		119		Carmenita Road	
La Mirada	1.21	117.87	Valley View Avenue		118		Valley View Avenue	
Los Angeles - Orange		116.66					Los Angeles / Orange County Line	

California Numbered Exit Uniform System			 Interstate 5 FREEWAY INTERCHANGES  SOUTH Both directions (normal text); or, <i>SOUTH only (green italics)</i> 		 EXIT NUMBERS		 Interstate 5 FREEWAY INTERCHANGES  NORTH Both directions (normal text); or, <i>NORTH only (blue italics)</i> 		
County	County post mile	Statewide mile post							
City									
Orange County	Buena Park	44.26	116.54	Artesia Blvd / Knott Avenue		117		Artesia Blvd	
		43.43	115.71	SR-39 / Beach Blvd		116	116	Beach Blvd	
	43.13	115.41				115	Auto Center Drive		
	Fullerton	42.1	114.38	SR-91 East		114 B	114	Magnolia / SR-91 East	
		41.95	114.23	Magnolia		114 A			
		41.50	113.78				113 C	SR-91 West	
	Anaheim	40.51	112.79	Brookhurst Street / La Palma Ave		113	113 B	La Palma Ave East	
		39.49	111.77	Euclid Street			112	113 A	Brookhurst Street / La Palma Ave
		38.95	111.23	Lincoln Avenue			111	111	Euclid Street
		37.67	109.95	Disneyland Drive / Ball Road		110 B	110	Lincoln Avenue	
		37.4	109.68	Harbor Blvd		110 A			
		36.61	108.89	Disney Way / Anaheim Blvd		109 B	109	Harbor Blvd / Ball Road	
		36.37	108.65	Katella Avenue / Orangewood Ave		109 A			
	Orange	35.2	107.48	State College Blvd / The City Drive		107 C		State College Blvd / The City Drive	
		34.24	106.52	SR-22 West		107 B		Chapman Avenue	
		34.24	106.52	SR-22 East / Orange / La Veta Avenue / Bristol Street		107 A		SR-57 North / Pomona	
	Santa Ana	33.09	105.37	Main Street		105 B		Main Street	
		32.46	104.74	17th Street		105 A		17th Street	
		31.76	104.04	Santa Ana Blvd / Grand Avenue		104 B	104	Grand Avenue	
		31.26	103.54	1st Street / 4th Street		104 A			
	Tustin	30.90	103.18				103 C	1st Street / 4th Street	
		30.26	102.54	SR-55 South		103	103 B	SR-55 South	
		29.62	101.90	Newport Avenue			102	103 A	SR-55 North / Riverside
		29.09	101.37	Red Hill Avenue			101 B		Red Hill Avenue
28.22		100.50	Tustin Ranch Road		101 A		Tustin Ranch Road		

California Numbered Exit Uniform System			 Interstate 5 FREEWAY INTERCHANGES  SOUTH Both directions (normal text); or, SOUTH only (<i>green italics</i>)		 Interstate 5 FREEWAY INTERCHANGES  NORTH Both directions (normal text); or, NORTH only (<i>blue italics</i>)		
County	County post mile	Statewide mile post	 EXIT NUMBERS				
City							
Orange County	Irvine	27.58	99.86	Jamboree Road		100	Jamboree Road
		26.58	98.86	Culver Drive		99	Culver Drive
		24.99	97.27	Jeffrey Road		97	Jeffrey Road
		23.87	96.15	<i>SR-133 North</i>		96 B	<i>Sand Canyon Avenue</i>
		23.94	96.22	<i>Sand Canyon Avenue</i>		96 A	
		23.19	95.47	<i>SR-133 South / Laguna Beach</i>		95	<i>SR-133 North / Riverside</i>
		22.21	94.49	<i>Alton Parkway</i>		94	<i>Alton Parkway</i>
		21.30	93.58	<i>Bake Parkway / Lake Forest Drive</i>		94 B	<i>I-405 / Santa Ana Freeway</i>
	20.17	92.45	94 A				
	Laguna Hills	19.50	91.78	El Toro Road		92	<i>Bake Parkway</i>
		18.69	90.97			92 B	<i>Lake Forest Drive</i>
		17.47	89.75	92 A	El Toro Road		
		16.53	88.81	91	91	Alicia Parkway	
	Mission Viejo	15.22	87.50	La Paz Road		90	La Paz Road
		13.78	86.06	Oso Parkway		89	Oso Parkway
		12.94	85.22	Crown Valley Parkway		88	Crown Valley Parkway
	San Juan Capistrano	12.55	84.83	<i>Avery Parkway</i>		88	<i>Avery Parkway</i>
		10.91	83.19	Junipero Serra Road		85 B	<i>SR-73 North / Long Beach</i>
		9.60	81.88	SR-74 / Ortega Highway East / San Juan Capistrano		85 A	
		8.55	80.83	Camino Capistrano		83	Junipero Serra Road
Dana Point	6.78	79.06	<i>SR-1 / Pacific Coast Highway / Camino Las Ramblas</i>		82	SR-74 / Ortega Highway East / San Juan Capistrano	
	5.80	78.08	<i>Camino Estrella</i>		81	Camino Capistrano	
San Clemente	4.28	76.56	Avenida Vista Hermosa		79	<i>SR-1 / Pacific Coast Highway / Camino Las Ramblas</i>	
	3.39	75.67	Avenida Pico		78	<i>Camino de Estrella</i>	
	2.66	74.94	<i>Avenida Palizada</i>		77	Avenida Vista Hermosa	
	1.63	73.91	El Camino Real		76	Avenida Pico	
	1.00	73.28	<i>Ave Calafia</i>		75	<i>Avenida Presidio / San Clemente</i>	
Orange - San Diego		72.28	-----		74	El Camino Real	
San Diego	72.28	72.19	Cristianitos Road		73	<i>Avenida Magdalena</i>	
	71.39	71.30	Basilone Road		72	Cristianitos Road	
					71	Basilone Road	

California Numbered Exit Uniform System			 Interstate 5 FREEWAY INTERCHANGES  SOUTH Both directions (normal text); or, <i>SOUTH only (green italics)</i>		 EXIT NUMBERS	Interstate 5 FREEWAY INTERCHANGES  NORTH Both directions (normal text); or, <i>NORTH only (blue italics)</i> 	
County	County post mile	Statewide mile post					
City							
San Diego	67.35	67.26	Weigh Station		67	Weigh Station	
	63.57	63.48			63	Vista Point	
	62.08	61.99	Las Pulgas Road		62	Las Pulgas Road	
	59.96	59.87	Rest Area		60		
	59.44	59.35			59	Rest Area	
Ocean-side	54.39	54.30	<i>Oceanside Harbor Drive / Camp Pendleton</i>		54 C	<i>Oceanside Harbor Drive</i>	
	53.93	53.84	<i>Coast Hwy / Oceanside</i>		54 B	<i>Camp Pendleton</i>	
	53.76	53.67	<i>SR-76 East</i>		54 A	<i>SR-76 East / Coast Hwy</i>	
	53.21	53.12	Mission Avenue		53	Mission Avenue	
	52.30	52.21	Oceanside Blvd		52	Oceanside Blvd	
	51.47	51.38	<i>Cassidy Street</i>		51 C	<i>Oceanside / Vista Way</i>	
	51.20	51.11	<i>SR-78 East / Vista Way</i>		51 B	<i>SR-78 East / Escondido</i>	
	50.68	50.59	Las Flores Drive		51 A	Las Flores Drive	
Carlsbad	50.11	50.02	<i>Carlsbad Village Drive / Elm Avenue</i>		50	<i>Carlsbad Village Drive / Downtown</i>	
	49.28	49.19	Tamarack Avenue		49	Tamarack Avenue	
	47.98	47.89	Cannon Road		48	Cannon Road	
	47.03	46.94	Palomar Airport Road		47	Palomar Airport Road	
	45.57	45.48	Poinsettia Lane / Aviara Parkway		45	Poinsettia Lane / Aviara Parkway	
	44.07	43.98	La Costa Avenue		44	La Costa Avenue	
	42.71	42.62	Leucadia Blvd		43	43	Leucadia Blvd
	41.51	41.42	Encinitas Blvd		41 B	Encinitas Blvd	
Encinitas	40.60	40.51	Santa Fe Drive		41 A	Santa Fe Drive	
	39.83	39.74	Birmingham Drive		40	Birmingham Drive	
	39.17	39.08			39	Vista Point	
	38.62	38.53	Manchester Avenue		39	Manchester Avenue	
Solana Beach	37.38	37.29	Lomas Santa Fe Drive / Solana Beach	37	37	Lomas Santa Fe Drive / Solana Beach	

California Numbered Exit Uniform System			Interstate 5 FREEWAY INTERCHANGES  <div style="border: 2px solid green; padding: 5px; display: inline-block; font-weight: bold; font-size: 1.2em;">SOUTH</div>  Both directions (normal text); or, <i>SOUTH only (green italics)</i>		 EXIT NUMBERS	Interstate 5 FREEWAY INTERCHANGES  <div style="border: 2px solid blue; padding: 5px; display: inline-block; font-weight: bold; font-size: 1.2em;">NORTH</div>  Both directions (normal text); or, <i>NORTH only (blue italics)</i>			
County	County post mile	Statewide mile post							
City									
San Diego County	San Diego	36.27	36.18	Via De La Valle		36		Via De La Valle	
		34.13	34.04	Del Mar Heights Road		34	34	Del Mar Heights Road	
		32.90	32.81	<i>Carmel Valley Road / SR-56 East</i>		33	33 B 33 A	<i>Carmel Valley Road</i> <i>SR-56 East</i>	
		31.81	31.72	Carmel Mountain Road		32		Carmel Mountain Road	
		30.69	30.60	<i>I-805 South (Left Exit)</i>		31			
		30.43	30.34				30	<i>Sorrento Valley Road</i>	
		29.46	29.37	Genesee Avenue		29		Genesee Avenue	
		28.43	28.34	<i>La Jolla Village Drive</i>		28	28 B 28 A	<i>La Jolla Village Drive</i> <i>Nobel Drive</i>	
		28.16	28.07						
		26.79	26.70	Gilman Drive / La Jolla Colony Drive		27		Gilman Drive / La Jolla Colony Drive	
		25.95	25.86	<i>SR-52 East</i>		26	26 B 26 A	<i>SR-52 East</i> <i>La Jolla Parkway</i>	
		25.95	25.86						
		23.48	23.39	<i>Balboa Avenue / Garnet Avenue</i>		23	23 B 23 A	<i>Balboa Avenue - East</i> <i>Grand Avenue / Garnet Avenue</i>	
		22.87	22.78						
		22.26	22.17	<i>Clairemont Drive / East Mission Bay Drive</i>		22		<i>Clairemont Drive / Mission Bay Drive</i>	
		20.82	20.73	Sea World Drive / Tecolote Road		21		Sea World Drive / Tecolote Road	
		20.06	19.97	<i>I-8 / El Centro / SR-209 / Rosecrans Street</i>		20	20	<i>I-8 / El Centro / Beaches</i>	
		19.03	18.94	Old Town Avenue		19		Old Town Avenue	
		18.28	18.19	Washington Street		18 B		Washington Street	
		17.77	17.68	<i>Kettner Street / San Diego Airport (Vine UC)</i>		18 A	18 A	<i>Pacific Highway Viaduct</i>	
16.59	16.50	<i>Front Street / Civic Center</i>		17	17 B 17 A	<i>India Street</i> <i>Hawthorn Street / San Diego Airport</i>			
16.91	16.82								
16.31	16.22	<i>SR-163 North / Escondido / 10th Street</i>		16	16 B 16 A	<i>6th Avenue / Downtown</i> <i>SR-163 North / Escondido</i>			
16.07	15.98								
15.41	15.32	<i>Pershing Drive / B Street</i>		15 C					

California Numbered Exit Uniform System			Interstate 5 FREEWAY INTERCHANGES    SOUTH Both directions (normal text); or, SOUTH only (green italics)		 EXIT NUMBERS		Interstate 5 FREEWAY INTERCHANGES    NORTH Both directions (normal text); or, NORTH only (blue italics)	
County	County post mile	Statewide mile post						
City								
San Diego	15.04	14.95	<i>SR-94 East / Martin Luther King Jr. Fwy</i>		15 B	15 B	<i>Pershing Drive / Civic Center</i>	
	14.74	14.65	<i>Imperial Avenue</i>		15 A		<i>SR-94 East / J Street</i>	
	14.12	14.03	Cesar E Chavez Pkwy		14 B		Cesar E Chavez Pkwy	
	14.08	13.99	SR-75 South / Coronado		14 A		SR-75 South / Coronado	
	13.39	13.30	28th Street / National Avenue		13 B	13 B	28th Street / National Avenue	
	12.65	12.56	<i>SR-15 North / Riverside / Wabash Blvd</i>		13 A	13 A	SR-15 North / Riverside	
National City	11.66	11.57	<i>Main Street / National City Blvd</i>		12		<i>Division Street / Main Street</i>	
	11.13	11.04	<i>8th Street / National City</i>		11 B	11 B	<i>Plaza Blvd / Downtown</i>	
	10.75	10.66	<i>Harbor Drive / Civic Center Drive</i>		11 A	11 A	<i>Civic Center Drive</i>	
Chula Vista	10.04	9.95	Bay Marina / Mile of Cars Way		10	10	Bay Marina / Mile of Cars Way	
	9.40	9.31	SR-54 East		9		SR-54 East	
	8.56	8.47	E Street		8 B		E Street	
	7.81	7.72	H Street		8 A		H Street	
	7.30	7.21	J Street / Marina Parkway		7 B		J Street / Marina Parkway	
San Diego	6.81	6.72	L Street		7 A		L Street	
	6.06	5.97	Palomar Street		6		Palomar Street	
	5.40	5.31	Main Street		5 B		Main Street	
	4.63	4.54	SR-75 / Palm Avenue / Imperial Beach		5 A		SR-75 / Palm Avenue / Imperial Beach	
	4.04	3.95	Coronado Avenue		4		Coronado Avenue	
	3.12	3.03	SR-905 / Tocayo Avenue		3		SR-905 / Tocayo Avenue	
	2.31	2.22	Dairy Mart Road / San Ysidro Blvd		2		Dairy Mart Road / San Ysidro Blvd	
	1.20	1.11	Via de San Ysidro		1 B		Via de San Ysidro	
	0.31	0.22	<i>Camino de la Plaza</i>		1 A	1 A	<i>I-805 North</i>	
	California - Mexico		0.00	-----		-----		End at San Diego County / Mexico Boundary
<i>Last Updated 11/7/2008 by KS Warring</i>								