



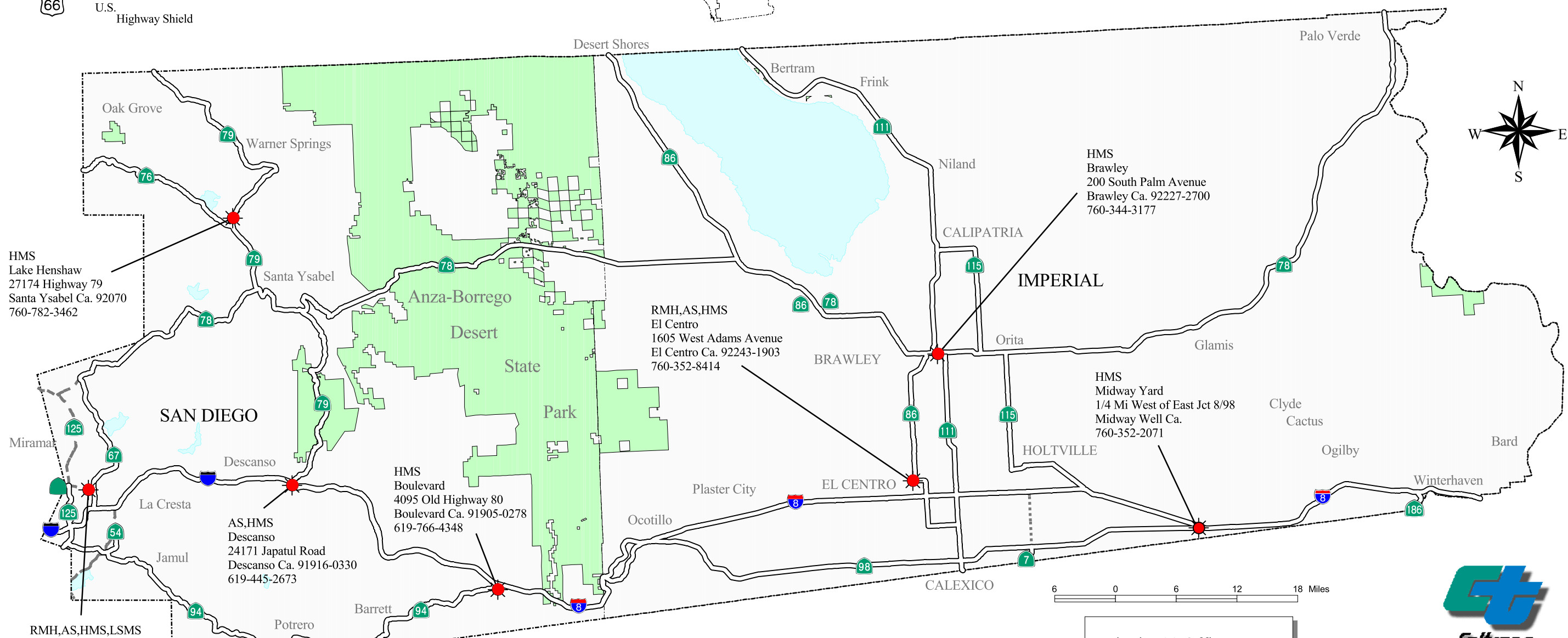
DISTRICT 11

East Region Maintenance Facilities 2002

MAINTENANCE FACILITY ABBREVIATIONS

- RMH - Regional Manager Headquarters
- AS - Area Superintendent
- HMS - Highway Maintenance Station
- LSMS - Landscape Maintenance Station
- SC - Special Crew Station
- S/SS - Sand/Salt Storage
- SL - Satellite

-  Maintenance Facilities
-  Adopted Route
-  Proposed Route
-  Traversable State Highways
-  Interstate Highway Shield
-  California State Highway Shield
-  U.S. Highway Shield
-  County Boundary
-  Lake / Bay / Delta
-  Park



HMS
Lake Henshaw
27174 Highway 79
Santa Ysabel Ca. 92070
760-782-3462

HMS
Brawley
200 South Palm Avenue
Brawley Ca. 92227-2700
760-344-3177

RMH,AS,HMS
El Centro
1605 West Adams Avenue
El Centro Ca. 92243-1903
760-352-8414

HMS
Boulevard
4095 Old Highway 80
Boulevard Ca. 91905-0278
619-766-4348

HMS
Midway Yard
1/4 Mi West of East Jct 8/98
Midway Well Ca.
760-352-2071

RMH,AS,HMS,LSMS
Santee
8502 Railroad Avenue
Santee Ca. 92071
619-596-3212

AS,HMS
Descanso
24171 Japatul Road
Descanso Ca. 91916-0330
619-445-2673

District 11 Office
2829 Juan Street
San Diego Ca. 92110

Users noting errors or revisions on this map
Please correct and forward to:
Headquarters Maintenance
Office of Roadside Maintenance



State of California
Department of Transportation
Division of Maintenance GIS