TCCR CORRIDOR #17:
MTC 2001 RTP Corridor Name:

STATE ROUTE 152 / 25 / 129 / 156 (Santa Cruz SR-1 to Merced I-5)
Silicon Valley

FOR INFORMATION PURPOSES ONLY 8/8/02

DISTRICT 4
Transportation Planning/Traffic Operations

Sources of Operating Condition Information:
* Caltrans Highway Congestion Report (1998)
** MTC BAYCAST 2000. ADT Growth % is 2000 to 2020.

Sources of Plans and Program Document Information:
- 2002 STIP, SHOPP, 2001 TIP, MTC RTP (2001) Committed
- MTC RTP (2001) Track 1 (unprogrammed)
- MTC Blueprint (2000), County CMPs, Traffic Operational Strategies (TOPS)

Lane	Classification
F	Freeway
E	Expressway
C	Conventional
H	High Occupancy
R	HOV - Reversible
TCL	Truck Climbing Lane
M#	# of Metering Locations

Source Document Code

A: TIP	F: 2000 Blueprint
B: STIP	G: County CTP/CMP
C: SHOPP	I: TCCR-TOPS
C10: 10-yr SHOPP Plan	
D: Local	J: Construction
E: 2001 RTP	K: Permits
	T: TCRP

Project Code Legend
Proj. # / A: Project Description **Example: 5-2 / A: San Pablo I/C**
5-2: Project Number
A: Source Document Code (highest planning document; see source document code legend)

MAP LEGEND
- U.S. Highway
- Interstate Highway
- California State Highway

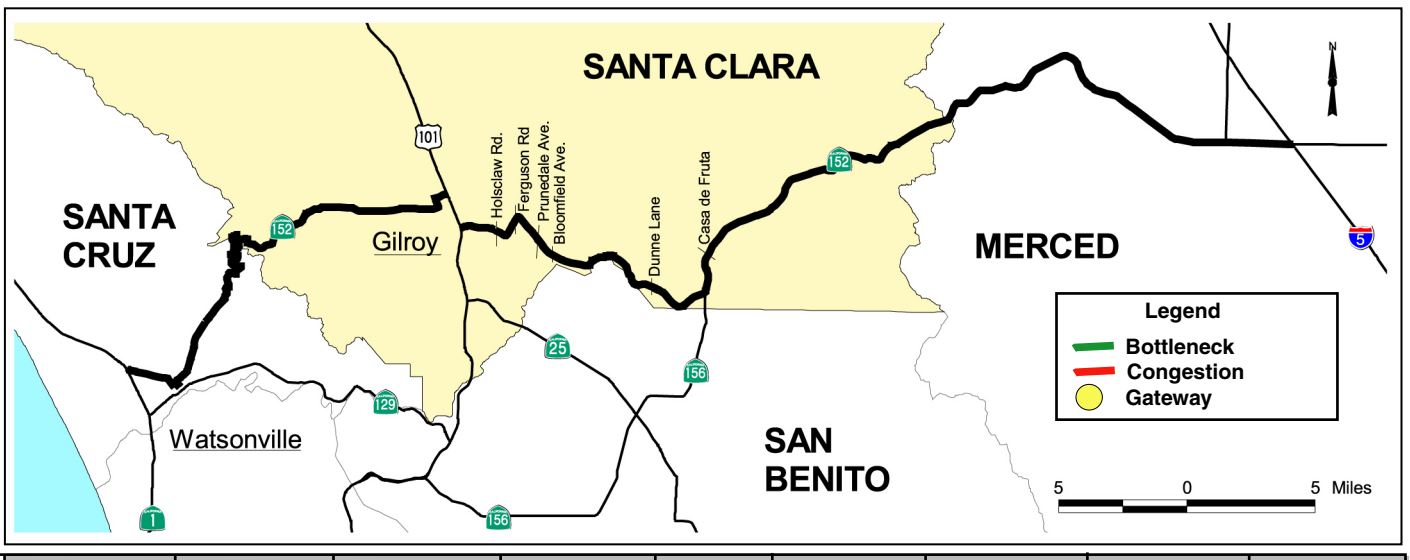

	SCR-A	SCR-B	A	B	Break In Route (US-101)	C	D	E	MER-A
Location	SR-1 I/C to Lincoln	Lincoln to SCR/SCL Co. Line	SCR/SCL Co. Line to Santa Teresa	Santa Teresa to US-101 I/C (W Junc)		US-101 I/C (E Junc) to Ferguson Rd.	Ferguson Rd. to SR-156 I/C	SR-156 I/C to SCL/MER Co. Line	SCL/MER Co. Line to SR-5
Post Mile Limits	SCR T0.0 - T3.27	SCR 0.0 - 8.3	SCL 0.0 - 7.93	SCL 7.93 - 10.34		SCL 10.34 - 13.2	SCL 13.2 - 22.09	SCL 22.09 - 35.16	MER 0.0 - 13.8
Existing Lanes (2000)	4C	2C	2C	4C	6F	2C	2C	4E	4E

Major Programmed Highway Projects (Committed Funding)
Map Number/Source Document Code/Project Name

17_1 / B: Upgrade Route 25 to 4 lane expressway standards (Santa Clara Co portion of project)
17_3 / A: Study to realign Route 152 from Route 156 to US 101 (Santa Clara Co portion)
17_4 / A: SR-152 safety and operational improvements between US-101 and SR-156
17_5 / E: SR-152/US-101 Interchange Improvements (10th St. I/C) in Gilroy
17_9 / B: Route 152 safety improvements between US-101 and SR-156 (includes WB SR-152 to WB SR-156 flyover)
17_10 / A: SR-152 safety improvements from Uvas Creek to SR-156 near Gilroy - passing and truck climbing lanes
17_11 / E: Uvas Creek Class 1 Trail connection to Gilroy Sports Park (Phase 1 and 2 from Thomas Road Bridge to Gilroy Sports Park)
17_12 / E: West Little Llagas Creek bicycle and pedestrian pathway from Spring Rd to Watsonville Rd
17_13 / A: SR-152/SR-156 Interchange Improvements
17_14 / E: Caltrain extension to Salinas/Monterey (capital funds)
17_16 / E: Double track Caltrain between San Jose and Gilroy
17_17 / E: Increase Caltrain service from San Jose to Gilroy, includes Caltrain corridor facilities and service improvements

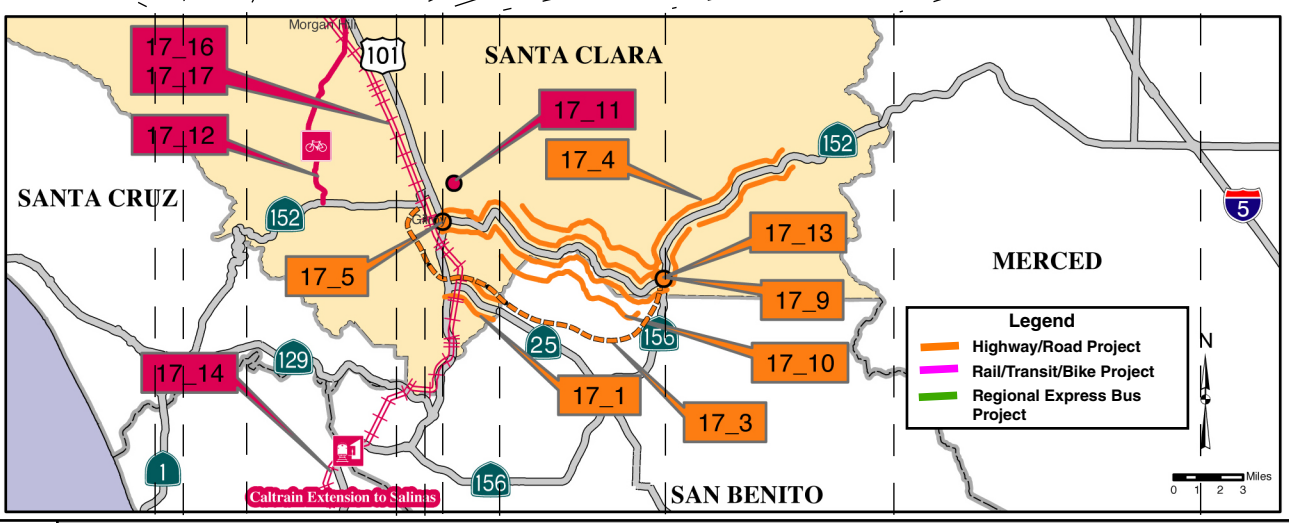

Segment	A	B	C	D	E
Programmed Configuration (2000-2010)					

Major Planned Highway Projects (RTP Track 1)
Map Number/Source Document Code/Project Name

17_2 / E: Route 25/Santa Teresa Bl/US 101 interchange construction
17_18 / E: Caltrain electrification from San Francisco to Gilroy (Santa Clara Co share)

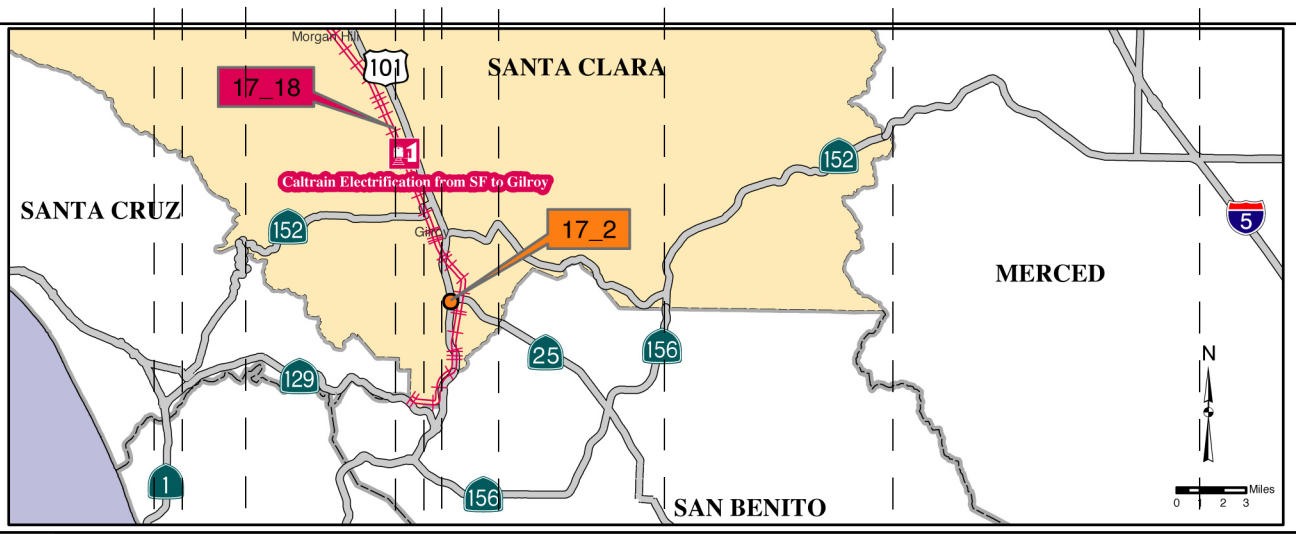

Segment	A	B	C	D	E
Planned/Regional Vision Configuration (2010-2025)					

Major Planned, Concept Projects (Blueprint/CTP/CMP/ TCCR-TOPS/Other)
Map Number/Source Document Code/Project Name

17_6 / E: SR-152 to full expressway to San Benito Co line
17_7 / G: New toll road for SR-152 corridor from US-101 to SR-156
17_15 / E: Caltrain Service to Salinas/Monterey
17_19 / E: Caltrain Grade Separations (Phase 2)
17_20 / E: Caltrain Grade Separations (Phase 3)
17_21 / E: Widen SR-152 from 4 to 6 lanes SR-33 to SCL/MER Co. Line

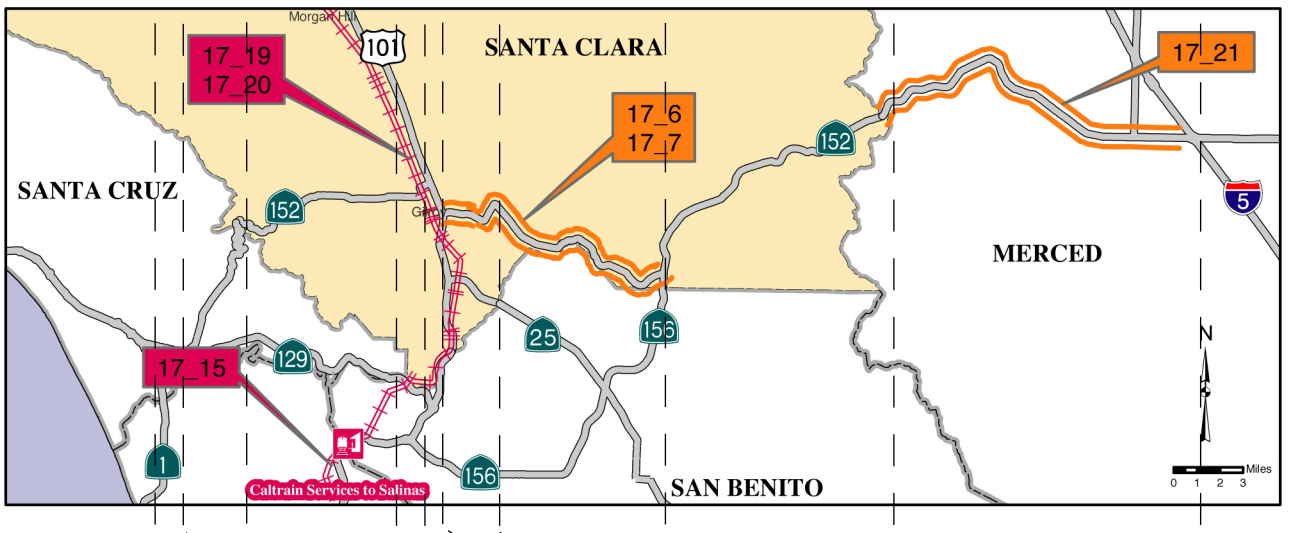

Segment	SCR-A	SCR-B	A	B		C	D	E	MER-A
Highway Operational Concept Configuration (2025) **DRAFT**	D5	D5	2C	4C		4E	4E	4E	D10
% ADT Growth Forecast (2000-2020)**	N/A	N/A	N/A	N/A		N/A	N/A	N/A	N/A