

LEGEND

PRW	Proposed Right of Way
TCE	Proposed Temporary Construction Easement
R/W	Existing Right of Way
	City Limits

Identified Areas	Impacted Areas
Waters of the US (Wetlands-Section 404 CWA)	
Waters of the US (Nonwetlands-Section 404 CWA)	
Waters of the US (Culverted-Section 404 CWA)	
Waters of the US (Non-Jurisdictional Wetlands)	

BIOLOGICAL PROJECT FOOTPRINT WETLANDS

Both Build Alternatives: Segment B Access Option 4b

MARIN/SONOMA NARROWS

PRELIMINARY STUDY - SUBJECT TO REVISION

EA 04-264000
04-MRN-101-KP 30.0/44.5 (PM 18.6/27.7)
04-SON-101-KP 0.0/11.5 (PM 0.0/7.1)
DATE 4-20-07

SCALE 1:4000

4b-B-1

REFERENCE COUNTY ASSESSOR'S PARCEL MAPS
AND CALTRANS RIGHT OF WAY RECORDS FOR
COMPILE RIGHT OF WAY DATA



LEGEND

PRW	Proposed Right of Way
TCE	Proposed Temporary Construction Easement
R/W	Existing Right of Way
	City Limits

Identified Areas	Impacted Areas
Waters of the US (Wetlands-Section 404 CWA)	
Waters of the US (Nonwetlands-Section 404 CWA)	
Waters of the US (Culverted-Section 404 CWA)	
Waters of the US (Non-Jurisdictional Wetlands)	

BIOLOGICAL PROJECT FOOTPRINT WETLANDS

Both Build Alternatives: Segment B Access Option 4b

MARIN/SONOMA NARROWS

PRELIMINARY STUDY - SUBJECT TO REVISION

EA 04-264000
04-MRN-101-KP 30.0/44.5 (PM 18.6/27.7)
04-SON-101-KP 0.0/11.5 (PM 0.0/7.1)
DATE 4-20-07

SCALE 1:4000

4b-B-2

REFERENCE COUNTY ASSESSOR'S PARCEL MAPS AND CALTRANS RIGHT OF WAY RECORDS FOR COMPLETE RIGHT OF WAY DATA

OLOMPALI STATE HISTORIC PARK

ENCROACHMENT

MATCH LINE

MATCH LINE

PROPOSED STAGING AREA

PROPOSED STAGING AREA

PROPOSED STAGING AREA

SMART

LEGEND

PRW	Proposed Right of Way
TCE	Proposed Temporary Construction Easement
R/W	Existing Right of Way
	City Limits

Identified Areas	Impacted Areas
Waters of the US (Wetlands-Section 404 CWA)	
Waters of the US (Nonwetlands-Section 404 CWA)	
Waters of the US (Culverted-Section 404 CWA)	
Waters of the US (Non-Jurisdictional Wetlands)	

BIOLOGICAL PROJECT FOOTPRINT WETLANDS

Both Build Alternatives: Segment B Access Option 4b

MARIN/SONOMA NARROWS

PRELIMINARY STUDY - SUBJECT TO REVISION

EA 04-264000
04-MRN-101-KP 30.0/44.5 (PM 18.6/27.7)
04-SON-101-KP 0.0/11.5 (PM 0.0/7.1)
DATE 4-20-07

SCALE 1:4000

4b-B-3

LEGEND

PRW	Proposed Right of Way
TCE	Proposed Temporary Construction Easement
R/W	Existing Right of Way
	City Limits

Identified Areas — **Impacted Areas**

- Waters of the US (Wetlands-Section 404 CWA)
- Waters of the US (Nonwetlands-Section 404 CWA)
- Waters of the US (Culverted-Section 404 CWA)
- Waters of the US (Non-Jurisdictional Wetlands)

BIOLOGICAL PROJECT FOOTPRINT WETLANDS

Both Build Alternatives: Segment B Access Option 4b

MARIN/SONOMA NARROWS

PRELIMINARY STUDY - SUBJECT TO REVISION

EA 04-264000
04-MRN-101-KP 30.0/44.5 (PM 18.6/27.7)
04-SON-101-KP 0.0/11.5 (PM 0.0/7.1)
DATE 4-20-07

SCALE 1:4000

4b-B-4

REFERENCE COUNTY ASSESSOR'S PARCEL MAPS AND CALTRANS RIGHT OF WAY RECORDS FOR COMPLETE RIGHT OF WAY DATA

SAN ANTONIO ROAD

ENCROACHMENT

MATCH LINE

BACK 1440+80.000
AHEAD 2000+00.000

LEGEND

- PRW — Proposed Right of Way
- TCE — Proposed Temporary Construction Easement
- R/W — Existing Right of Way
- City Limits

Identified Areas	Impacted Areas
Waters of the US (Wetlands-Section 404 CWA)	
Waters of the US (Nonwetlands-Section 404 CWA)	
Waters of the US (Culverted-Section 404 CWA)	
Waters of the US (Non-Jurisdictional Wetlands)	

BIOLOGICAL PROJECT FOOTPRINT WETLANDS

Both Build Alternatives: Segment B Access Option 4b

MARIN/SONOMA NARROWS

PRELIMINARY STUDY - SUBJECT TO REVISION

EA 04-264000
04-MRN-101-KP 30.0/44.5 (PM 18.6/27.7)
04-SON-101-KP 0.0/11.5 (PM 0.0/7.1)
DATE 4-20-07
REVISED DATE 12-12-05

SCALE 1:4000

4b-B-5

REFERENCE COUNTY ASSESSOR'S PARCEL MAPS AND CALTRANS RIGHT-OF-WAY RECORDS FOR COMPLETE RIGHT OF WAY DATA

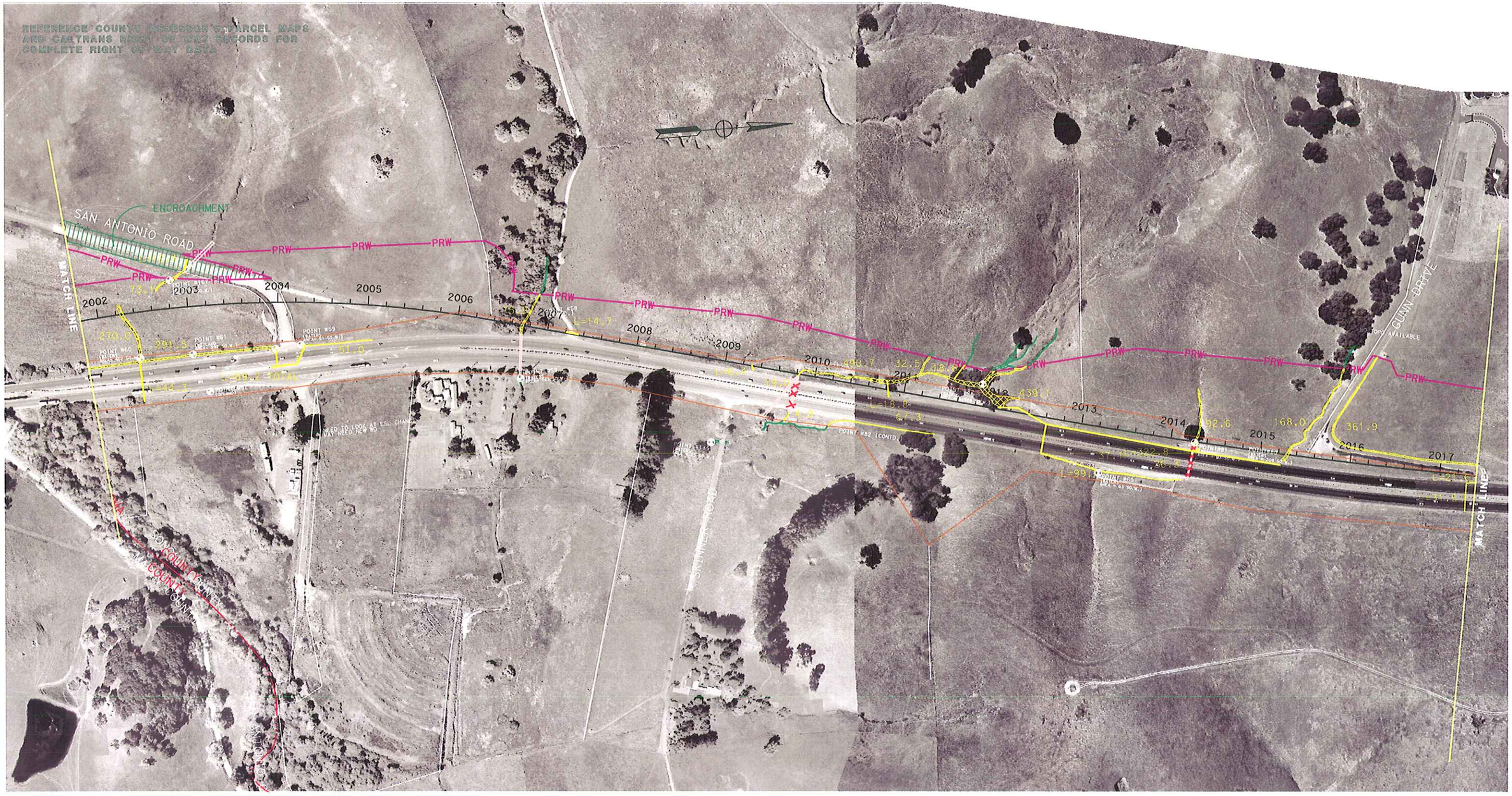

LEGEND

PRW	Proposed Right of Way
TCE	Proposed Temporary Construction Easement
R/W	Existing Right of Way
	City Limits

Identified Areas	Impacted Areas
Waters of the US (Wetlands-Section 404 CWA)	
Waters of the US (Nonwetlands-Section 404 CWA)	
Waters of the US (Culverted-Section 404 CWA)	
Waters of the US (Non-Jurisdictional Wetlands)	

BIOLOGICAL PROJECT FOOTPRINT WETLANDS

Both Build Alternatives: Segment B Access Option 4b

MARIN/SONOMA NARROWS

PRELIMINARY STUDY - SUBJECT TO REVISION

EA 04-264000
04-MRN-101-KP 30.0/44.5 (PM 18.6/27.7)
04-SON-101-KP 0.0/11.5 (PM 0.0/7.1)
DATE 4-20-07

SCALE 1:4000

4b-B-6

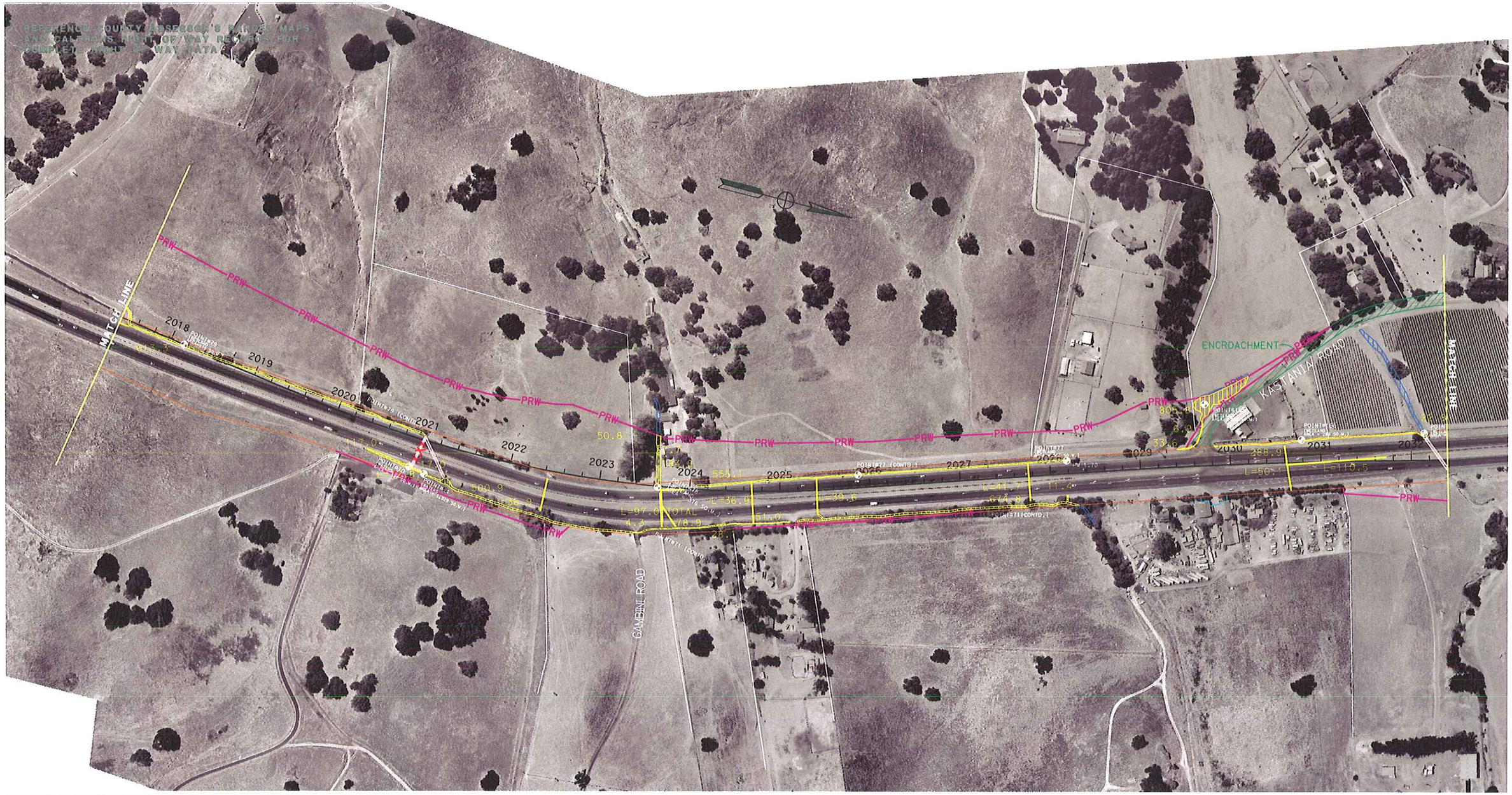

LEGEND

PRW	Proposed Right of Way
TCE	Proposed Temporary Construction Easement
R/W	Existing Right of Way
	City Limits

Identified Areas		Impacted Areas
	Waters of the US (Wetlands-Section 404 CWA)	
	Waters of the US (Nonwetlands-Section 404 CWA)	
	Waters of the US (Culverted-Section 404 CWA)	
	Waters of the US (Non-Jurisdictional Wetlands)	

BIOLOGICAL PROJECT FOOTPRINT WETLANDS

Both Build Alternatives: Segment B Access Option 4b

MARIN/SONOMA NARROWS

PRELIMINARY STUDY - SUBJECT TO REVISION

EA 04-264000
04-MRN-101-KP 30.0/44.5 (PM 18.6/27.7)
04-SON-101-KP 0.0/11.5 (PM 0.0/7.1)
DATE 4-20-07

SCALE 1:4000

4b-B-7

REFERENCE COUNTY ASSESSOR'S PARCEL MAPS
AND CALTRANS RIGHT OF WAY RECORDS FOR
COMPLETE RIGHT OF WAY DATA

LEGEND

PRW	Proposed Right of Way
TCE	Proposed Temporary Construction Easement
R/W	Existing Right of Way
	City Limits

Identified Areas	Impacted Areas
Waters of the US (Wetlands-Section 404 CWA)	
Waters of the US (Nonwetlands-Section 404 CWA)	
Waters of the US (Culverted-Section 404 CWA)	
Waters of the US (Non-Jurisdictional Wetlands)	

BIOLOGICAL PROJECT FOOTPRINT
WETLANDS

Both Build Alternatives: Segment B Access Option 4b

MARIN/SONOMA NARROWS

PRELIMINARY STUDY - SUBJECT TO REVISION

EA 04-264000
04-MRN-101-KP 30.0/44.5 (PM 18.6/27.7)
04-SON-101-KP 0.0/11.5 (PM 0.0/7.1)
DATE 4-20-07

SCALE 1:4000

4b-B-8

REFERENCE COUNTY ASSESSOR'S PARCEL MAPS AND CALTRANS RIGHT OF WAY RECORDS FOR COMPLETE RIGHT OF WAY DATA



LEGEND

PRW	Proposed Right of Way
TCE	Proposed Temporary Construction Easement
R/W	Existing Right of Way
----	City Limits

Identified Areas	Impacted Areas
Waters of the US (Wetlands-Section 404 CWA)	
Waters of the US (Nonwetlands-Section 404 CWA)	
Waters of the US (Culverted-Section 404 CWA)	
Waters of the US (Non-Jurisdictional Wetlands)	

BIOLOGICAL PROJECT FOOTPRINT WETLANDS

Both Build Alternatives: Segment B Access Option 4b

MARIN/SONOMA NARROWS

PRELIMINARY STUDY - SUBJECT TO REVISION

EA 04-264000
04-MRN-101-KP 30.0/44.5 (PM 18.6/27.7)
04-SON-101-KP 0.0/11.5 (PM 0.0/7.1)
DATE 4-20-07

SCALE 1:4000

4b-B-9