
REFERENCE COUNTY ASSESSOR'S PARCEL MAPS
AND CALTRANS RIGHT OF WAY RECORDS FOR
COMPLETE RIGHT OF WAY DATA

LEGEND

PRW	Proposed Right of Way
TCE	Proposed Temporary Construction Easement
R/W	Existing Right of Way
	City Limits

Identified Areas		Impacted Areas
	Waters of the US (Wetlands-Section 404 CWA)	
	Waters of the US (Nonwetlands-Section 404 CWA)	
	Waters of the US (Culverted-Section 404 CWA)	
	Waters of the US (Non-Jurisdictional Wetlands)	

BIOLOGICAL PROJECT FOOTPRINT WETLANDS

Both Build Alternatives: Segment B Access Option 14d

MARIN/SONOMA NARROWS

PRELIMINARY STUDY - SUBJECT TO REVISION

EA 04-264000
04-MRN-101-KP 30.0/44.5 (PM 18.6/27.7)
04-SON-101-KP 0.0/11.5 (PM 0.0/7.1)
DATE 4-20-07

SCALE 1:4000

14d-B-1

REFERENCE COUNTY ASSESSOR'S PARCEL MAPS
AND CALTRANS RIGHT OF WAY RECORDS FOR
COMPLETE RIGHT OF WAY DATA



LEGEND

- PRW — Proposed Right of Way
- TCE — Proposed Temporary Construction Easement
- R/W — Existing Right of Way
- City Limits

Identified Areas	Impacted Areas
Waters of the US (Wetlands-Section 404 CWA)	
Waters of the US (Nonwetlands-Section 404 CWA)	
Waters of the US (Culverted-Section 404 CWA)	
Waters of the US (Non-Jurisdictional Wetlands)	

BIOLOGICAL PROJECT FOOTPRINT
WETLANDS

Both Build Alternatives: Segment B Access Option 14d

MARIN/SONOMA NARROWS

PRELIMINARY STUDY - SUBJECT TO REVISION

EA 04-264000
04-MRN-101-KP 30.0/44.5 (PM 18.6/27.7)
04-SON-101-KP 0.0/11.5 (PM 0.0/7.1)
DATE 4-20-07

SCALE 1:4000

14d-B-2

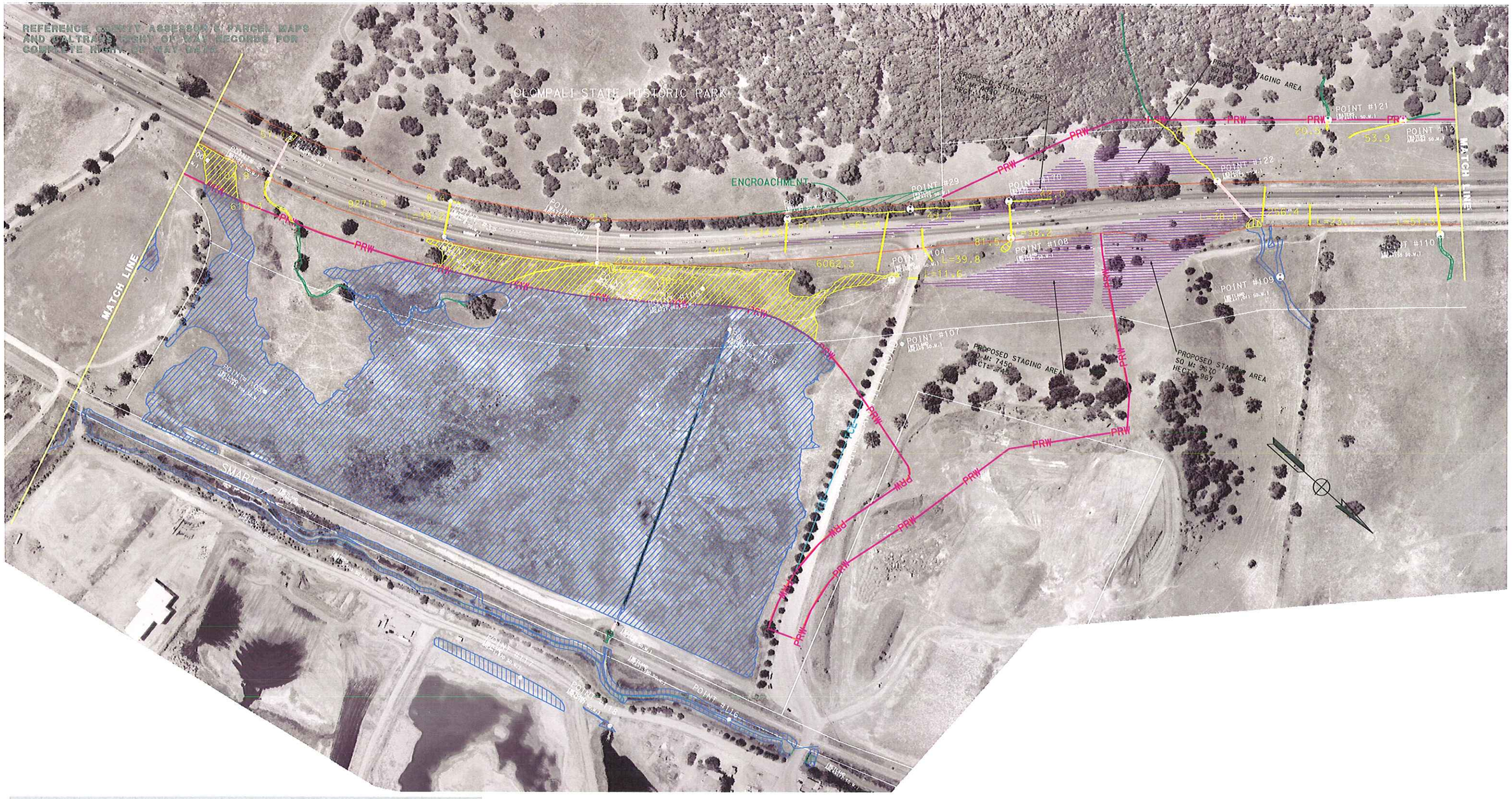

LEGEND

PRW	Proposed Right of Way
TCE	Proposed Temporary Construction Easement
R/W	Existing Right of Way
	City Limits

Identified Areas		Impacted Areas
	Waters of the US (Wetlands-Section 404 CWA)	
	Waters of the US (Nonwetlands-Section 404 CWA)	
	Waters of the US (Culverted-Section 404 CWA)	
	Waters of the US (Non-Jurisdictional Wetlands)	

BIOLOGICAL PROJECT FOOTPRINT WETLANDS

Both Build Alternatives: Segment B Access Option 14d

MARIN/SONOMA NARROWS

PRELIMINARY STUDY - SUBJECT TO REVISION

EA 04-264000
04-MRN-101-KP 30.0/44.5 (PM 18.6/27.7)
04-SON-101-KP 0.0/11.5 (PM 0.0/7.1)
DATE 4-20-07

SCALE 1:4000

14d-B-3

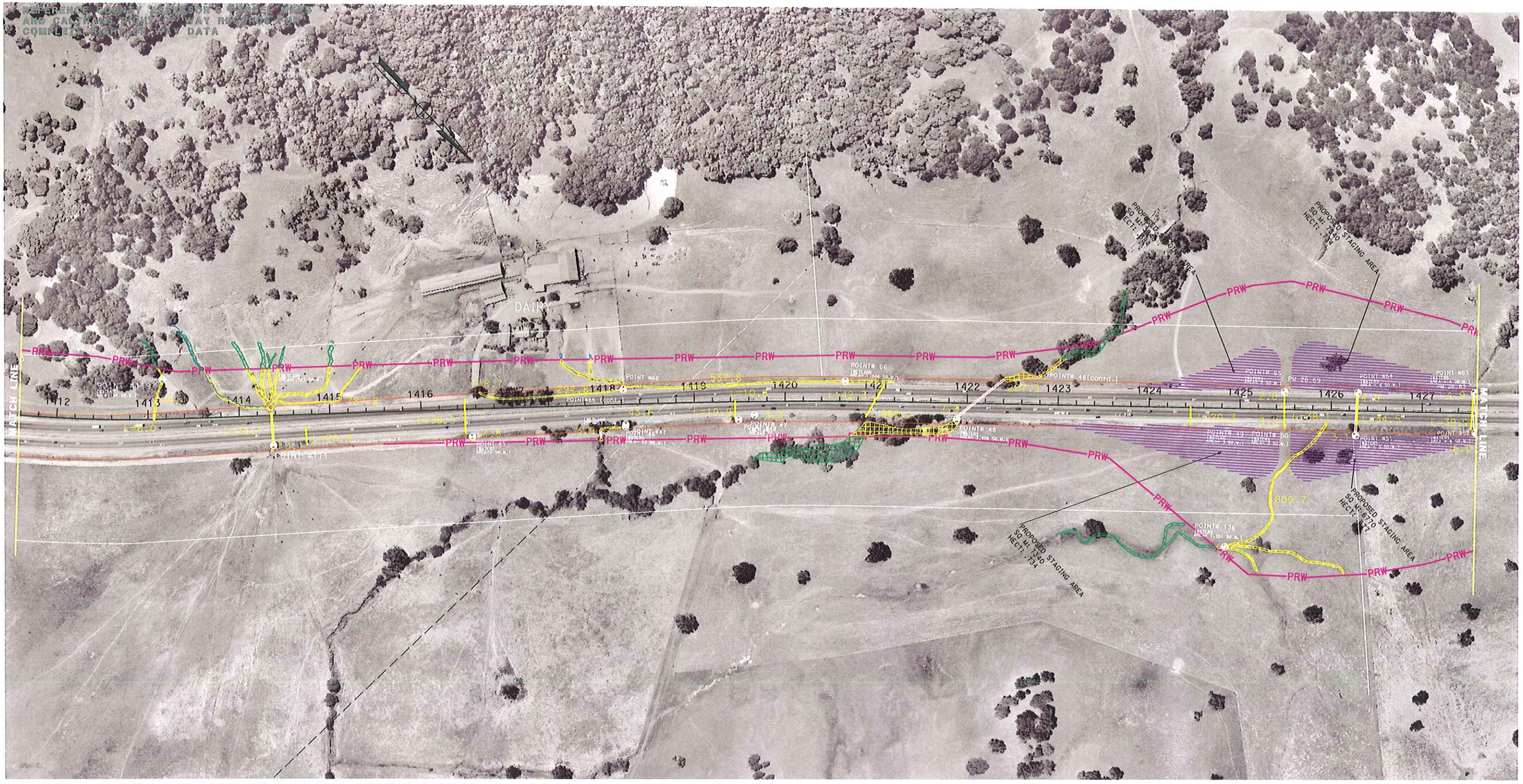

LEGEND

- PRW — Proposed Right of Way
- TCE — Proposed Temporary Construction Easement
- R/W — Existing Right of Way
- ---- City Limits

Identified Areas		Impacted Areas
	Waters of the US (Wetlands-Section 404 CWA)	
	Waters of the US (Nonwetlands-Section 404 CWA)	
	Waters of the US (Culverted-Section 404 CWA)	
	Waters of the US (Non-Jurisdictional Wetlands)	

BIOLOGICAL PROJECT FOOTPRINT WETLANDS

Both Build Alternatives: Segment B Access Option 14d

MARIN/SONOMA NARROWS

PRELIMINARY STUDY - SUBJECT TO REVISION

EA 04-264000
04-MRN-101-KP 30.0/44.5 (PM 18.6/27.7)
04-SON-101-KP 0.0/11.5 (PM 0.0/7.1)
DATE 4-20-07

SCALE 1:4000

14d-B-4

REFERENCE COUNTY ASSESSOR'S PARCEL MAPS AND CALTRANS RIGHT OF WAY RECORDS FOR COMPLETE RIGHT OF WAY DATA

SAN ANTONIO ROAD

ENCROACHMENT

MARIN COUNTY

SONOMA COUNTY

MATCH LINE

BACK 1440+80.000
AHEAD 2000+00.000

LEGEND

PRW	Proposed Right of Way
TCE	Proposed Temporary Construction Easement
R/W	Existing Right of Way
	City Limits

Identified Areas	Impacted Areas
Waters of the US (Wetlands-Section 404 CWA)	
Waters of the US (Nonwetlands-Section 404 CWA)	
Waters of the US (Culverted-Section 404 CWA)	
Waters of the US (Non-Jurisdictional Wetlands)	

BIOLOGICAL PROJECT FOOTPRINT WETLANDS

Both Build Alternatives: Segment B Access Option 14d

MARIN/SONOMA NARROWS

PRELIMINARY STUDY - SUBJECT TO REVISION

EA 04-264000
04-MRN-101-KP 30.0/44.5 (PM 18.6/27.7)
04-SON-101-KP 0.0/11.5 (PM 0.0/7.1)
DATE 4-20-07
REVISED DATE 12-12-05

SCALE 1:4000

14d-B-5

LEGEND

PRW	Proposed Right of Way
TCE	Proposed Temporary Construction Easement
R/W	Existing Right of Way
	City Limits

Identified Areas		Impacted Areas
	Waters of the US (Wetlands-Section 404 CWA)	
	Waters of the US (Nonwetlands-Section 404 CWA)	
	Waters of the US (Culverted-Section 404 CWA)	
	Waters of the US (Non-Jurisdictional Wetlands)	

BIOLOGICAL PROJECT FOOTPRINT WETLANDS

Both Build Alternatives: Segment B Access Option 14d

MARIN/SONOMA NARROWS

PRELIMINARY STUDY - SUBJECT TO REVISION

EA 04-264000
04-MRN-101-KP 30.0/44.5 (PM 18.6/27.7)
04-SON-101-KP 0.0/11.5 (PM 0.0/7.1)
DATE 4-20-07

SCALE 1:4000

14d-B-6

REFERENCE: COUNTY ASSESSOR'S PARCEL MAPS AND CALTRANS RIGHT-OF-WAY RECORDS FOR COMPLETE PARCEL AND R/W DATA

MATCH LINE

MATCH LINE

ENCROACHMENT

KASTANIA ROAD

GAMBINI ROAD

PRW

TCE

LEGEND

- PRW — Proposed Right of Way
- TCE — Proposed Temporary Construction Easement
- R/W — Existing Right of Way
- City Limits

Identified Areas	Impacted Areas
Waters of the US (Wetlands-Section 404 CWA)	
Waters of the US (Nonwetlands-Section 404 CWA)	
Waters of the US (Culverted-Section 404 CWA)	
Waters of the US (Non-Jurisdictional Wetlands)	

BIOLOGICAL PROJECT FOOTPRINT WETLANDS

Both Build Alternatives: Segment B Access Option 14d

MARIN/SONOMA NARROWS

PRELIMINARY STUDY - SUBJECT TO REVISION

EA 04-264000
04-MRN-101-KP 30.0/44.5 (PM 18.6/27.7)
04-SON-101-KP 0.0/11.5 (PM 0.0/7.1)
DATE 4-20-07

SCALE 1:4000

14d-B-7

REFERENCE COUNTY ASSESSOR'S PARCEL MAPS
AND CALTRANS RIGHT OF WAY RECORDS FOR
COMPLETE RIGHT OF WAY DATA

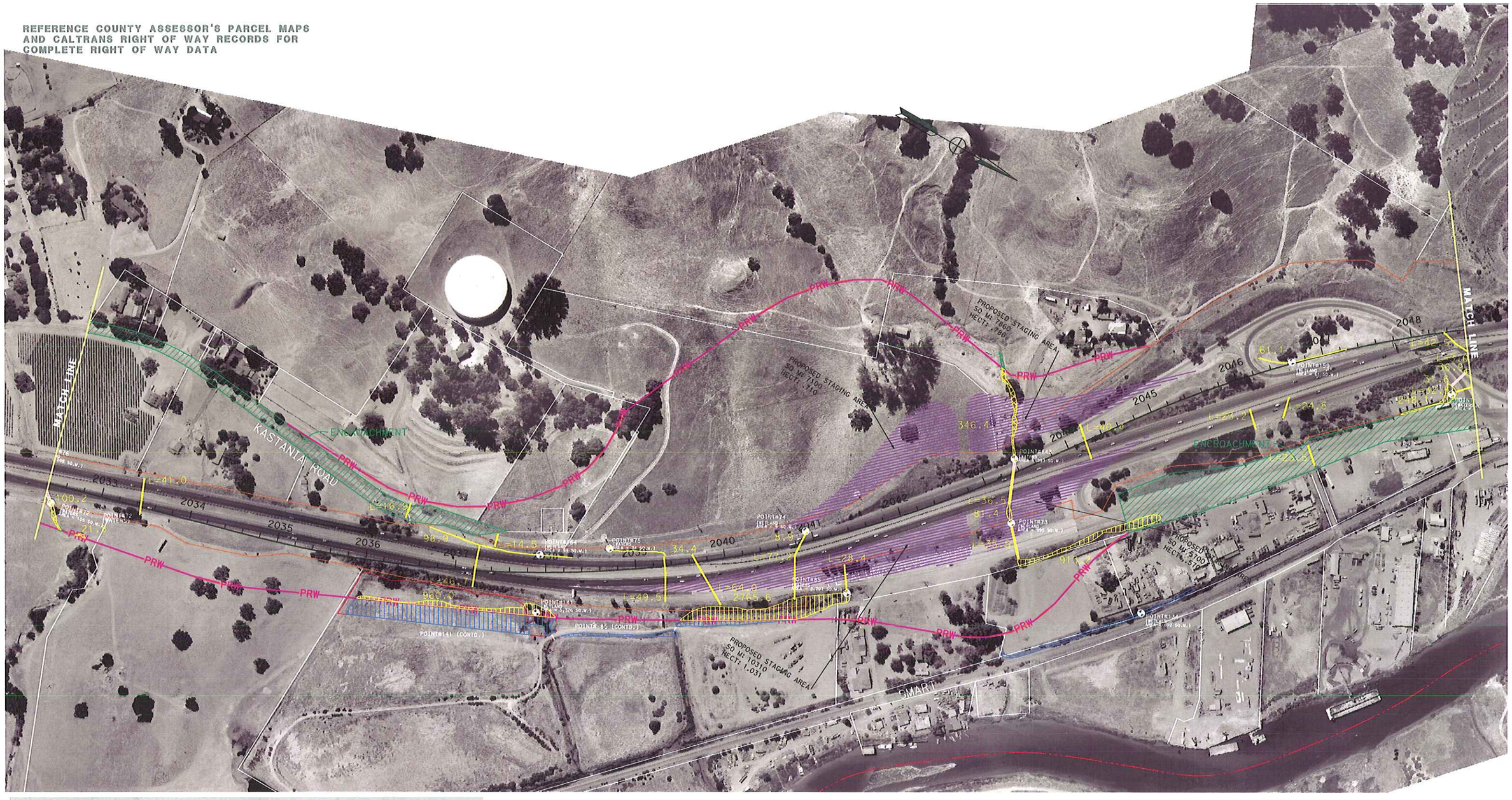

LEGEND

PRW	Proposed Right of Way
TCE	Proposed Temporary Construction Easement
R/W	Existing Right of Way
	City Limits

Identified Areas		Impacted Areas
	Waters of the US (Wetlands-Section 404 CWA)	
	Waters of the US (Nonwetlands-Section 404 CWA)	
	Waters of the US (Culverted-Section 404 CWA)	
	Waters of the US (Non-Jurisdictional Wetlands)	

BIOLOGICAL PROJECT FOOTPRINT
WETLANDS

Both Build Alternatives: Segment B Access Option 14d

MARIN/SONOMA NARROWS

PRELIMINARY STUDY - SUBJECT TO REVISION

EA 04-264000
04-MRN-101-KP 30.0/44.5 (PM 18.6/27.7)
04-SON-101-KP 0.0/11.5 (PM 0.0/7.1)
DATE 4-20-07

SCALE 1:4000

14d-B-8

REFERENCE COUNTY ASSESSOR'S PARCEL MAPS AND CALTRANS RIGHT OF WAY RECORDS FOR COMPLETE RIGHT OF WAY DATA



LEGEND

PRW	Proposed Right of Way
TCE	Proposed Temporary Construction Easement
R/W	Existing Right of Way
	City Limits

Identified Areas	Impacted Areas
Waters of the US (Wetlands-Section 404 CWA)	
Waters of the US (Nonwetlands-Section 404 CWA)	
Waters of the US (Culverted-Section 404 CWA)	
Waters of the US (Non-Jurisdictional Wetlands)	

BIOLOGICAL PROJECT FOOTPRINT WETLANDS

Both Build Alternatives: Segment B Access Option 14d

MARIN/SONOMA NARROWS

PRELIMINARY STUDY - SUBJECT TO REVISION

EA 04-264000
04-MRN-101-KP 30.0/44.5 (PM 18.6/27.7)
04-SON-101-KP 0.0/11.5 (PM 0.0/7.1)
DATE 4-20-07

SCALE 1:4000

14d-B-9