

LEGEND

PRW — Proposed Right of Way
TCE — Proposed Temporary Construction Easement
R/W — Existing Right of Way
— City Limits

Identified Areas		Impacted Areas
	Waters of the US (Wetlands-Section 404 CWA)	
	Waters of the US (Nonwetlands-Section 404 CWA)	
	Waters of the US (Culverted-Section 404 CWA)	
	Waters of the US (Non-Jurisdictional Wetlands)	

BIOLOGICAL PROJECT FOOTPRINT WETLANDS

Both Build Alternatives: Segment A

MARIN/ SONOMA NARROWS

PRELIMINARY STUDY - SUBJECT TO REVISION

EA 04-264000
04-MRN-101-KP 30.0/ 44.5 (PM 18.6/ 27.7)
04-SON-101-KP 0.0/ 11.5 (PM 0.0/ 7.1)
DATE 4-20-07

SCALE 1:4000

A-1

LEGEND

- PRW — Proposed Right of Way
- TCE — Proposed Temporary Construction Easement
- R/W — Existing Right of Way
- City Limits

Identified Areas / **Impacted Areas**

- Waters of the US (Wetlands-Section 404 CWA)
- Waters of the US (Nonwetlands-Section 404 CWA)
- Waters of the US (Culverted-Section 404 CWA)
- Waters of the US (Non-Jurisdictional Wetlands)

BIOLOGICAL PROJECT FOOTPRINT WETLANDS

Both Build Alternatives: Segment A

MARIN/SONOMA NARROWS

PRELIMINARY STUDY - SUBJECT TO REVISION

EA 04-264000
04-MRN-101-KP 30.0/44.5 (PM 18.6/27.7)
04-SON-101-KP 0.0/11.5 (PM 0.0/7.1)
DATE 4-20-07

SCALE 1:4000

A-2

REFERENCE COUNTY ASSESSOR'S PARCEL MAPS
AND CALTRANS RIGHT OF WAY MAPS FOR
COMPLETE RIGHT OF WAY DATA

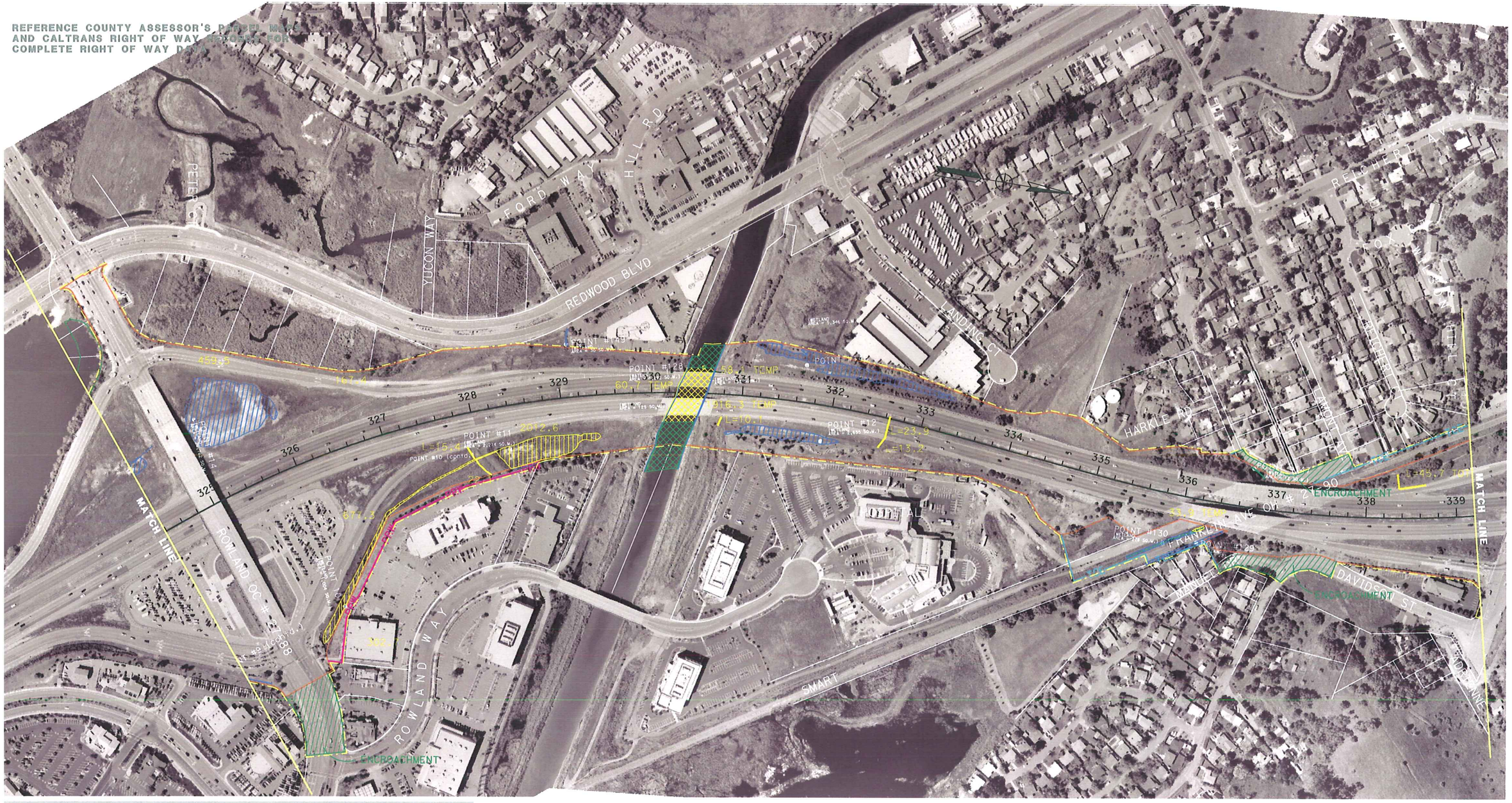

LEGEND

PRW	Proposed Right of Way
TCE	Proposed Temporary Construction Easement
R/W	Existing Right of Way
	City Limits

Identified Areas	Impacted Areas
Waters of the US (Wetlands-Section 404 CWA)	
Waters of the US (Nonwetlands-Section 404 CWA)	
Waters of the US (Culverted-Section 404 CWA)	
Waters of the US (Non-Jurisdictional Wetlands)	

BIOLOGICAL PROJECT FOOTPRINT WETLANDS

Both Build Alternatives: Segment A

MARIN/SONOMA NARROWS

PRELIMINARY STUDY - SUBJECT TO REVISION

EA 04-264000
04-MRN-101-KP 30.0/44.5 (PM 18.6/27.7)
04-SON-101-KP 0.0/11.5 (PM 0.0/7.1)
DATE 4-20-07

SCALE 1:4000

A-3



LEGEND

- PRW — Proposed Right of Way
- TCE — Proposed Temporary Construction Easement
- R/W — Existing Right of Way
- City Limits

Identified Areas	Impacted Areas
Waters of the US (Wetlands-Section 404 CWA)	
Waters of the US (Nonwetlands-Section 404 CWA)	
Waters of the US (Culverted-Section 404 CWA)	
Waters of the US (Non-Jurisdictional Wetlands)	

BIOLOGICAL PROJECT FOOTPRINT WETLANDS

Both Build Alternatives: Segment A

MARIN/SONOMA NARROWS

PRELIMINARY STUDY - SUBJECT TO REVISION

EA 04-264000
04-MRN-101-KP 30.0/44.5 (PM 18.6/27.7)
04-SON-101-KP 0.0/11.5 (PM 0.0/7.1)
DATE 4-20-07

SCALE 1:4000

A-4

REFERENCE COUNTY ASSESSOR'S PARCEL MAPS
AND CALTRANS RIGHT OF WAY RECORDS FOR
COMPLETE RIGHT OF WAY DATA

LEGEND

PRW	Proposed Right of Way
TCE	Proposed Temporary Construction Easement
R/W	Existing Right of Way
	City Limits

Identified Areas	Impacted Areas
Waters of the US (Wetlands-Section 404 CWA)	
Waters of the US (Nonwetlands-Section 404 CWA)	
Waters of the US (Culverted-Section 404 CWA)	
Waters of the US (Non-Jurisdictional Wetlands)	

BIOLOGICAL PROJECT FOOTPRINT WETLANDS

Both Build Alternatives: Segment A

MARIN/SONOMA NARROWS

PRELIMINARY STUDY - SUBJECT TO REVISION

EA 04-264000
04-MRN-101-KP 30.0/44.5 (PM 18.6/27.7)
04-SON-101-KP 0.0/11.5 (PM 0.0/7.1)
DATE 4-20-07

SCALE 1:4000

A-5