A.2 Profile Grade Sheets

DIST	COUNTY	ROUTE	KILOMETER POST TOTAL PROJECT	SHEET NO.	TOTAL SHEETS
11	IMP	111	R28.2/R35.6		

Caltrans Metric

REGISTERED CIVIL ENGINEER

PLANS APPROVAL DATE

REGISTERED PROFESSIONAL ENGINEER S. SOROURBAKHSH No. 52814 Exp. 12-31-02 CIVIL STATE OF CALIFORNIA

The State of California or its officers or agents shall not be responsible for the accuracy or completeness of electronic copies of this plan sheet.

Cal-Trans now has a web site! To get to the web site, go to: http://trescdot.com

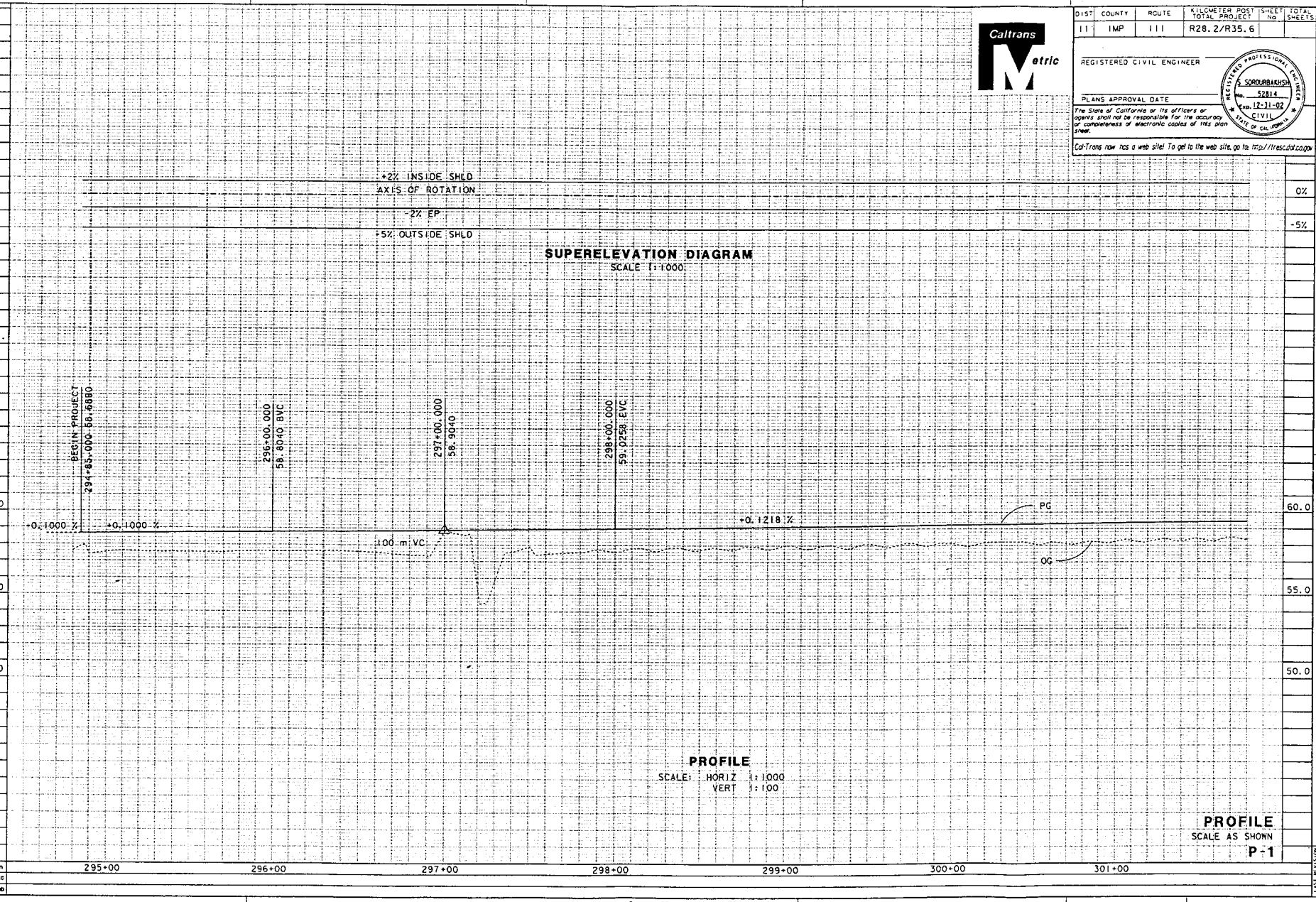

DATE | REVISED BY | DATE REVISED

CALCULATED/DESIGNED BY | CHECKED BY

PROJECT ENGINEER S SOROURBAKHSH

STATE OF CALIFORNIA - DEPARTMENT OF TRANSPORTATION

Caltrans PROJECT DEVELOPMENT

FOR REDUCED PLANS ORIGINAL SCALE IS IN MILLIMETERS 0 20 40 60 80

USERNAME => tonue
DGN FILE => bi199361f01.dgn

CU 11273 EA 199361

LAST REVISION 00-00-00 DATE PLOTTED => 14-MAR-2001 TIME PLOTTED => 10:18

DIST	COUNTY	ROUTE	KILOMETER POST TOTAL PROJECT	SHEET No	TOTAL SHEETS
11	IMP	111	R28.2/R35.6		

Caltrans Metric

REGISTERED CIVIL ENGINEER

PLANS APPROVAL DATE

REGISTERED PROFESSIONAL ENGINEER S. SOROURBAKHSH No. 52814 Exp. 12-31-02 CIVIL STATE OF CALIFORNIA

The State of California or its officers or agents shall not be responsible for the accuracy or completeness of electronic copies of this plan sheet.

Cal-Trans now has a web site! To get to the web site, go to: http://tresc.dot.ca.gov

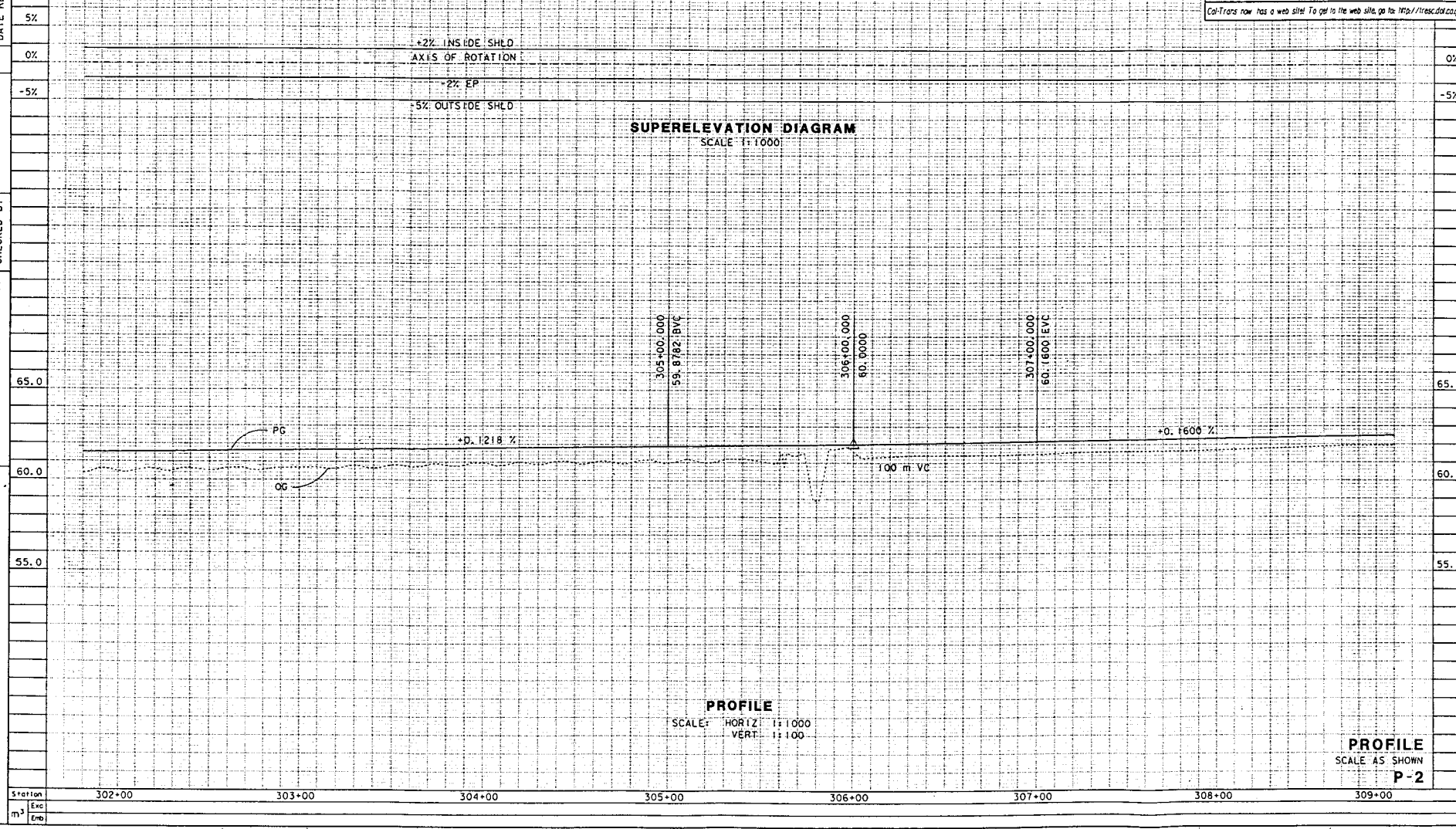

STATE OF CALIFORNIA - DEPARTMENT OF TRANSPORTATION

Caltrans PROJECT DEVELOPMENT

PROJECT ENGINEER S SOROURBAKHSH

CALCULATED/DESIGNED BY

CHECKED BY

DATE

REVISED BY

DATE REVISED

LAST REVISION 00-00-00

DATE PLOTTED => 14-MAR-2001

TIME PLOTTED => 10:59

FOR REDUCED PLANS ORIGINAL SCALE IS IN MILLIMETERS 0 20 40 60 80

USERNAME => tbhue

DGN FILE => b199361f02.dgn

CU 11273

EA 199361

DIST	COUNTY	ROUTE	KILOMETER POST TOTAL PROJECT	SHEET No	TOTAL SHEETS
11	IMP	111	R28.2/R35.6		

Caltrans Metric

REGISTERED CIVIL ENGINEER

PLANS APPROVAL DATE

REGISTERED PROFESSIONAL ENGINEER S. SOROURBAKHSH No. 52814 Exp. 12-31-02 CIVIL STATE OF CALIFORNIA

The State of California or its officers or agents shall not be responsible for the accuracy or completeness of electronic copies of this plan sheet.

Cal-Trans now has a web site! To get to the web site, go to: http://trescdat.ca.gov

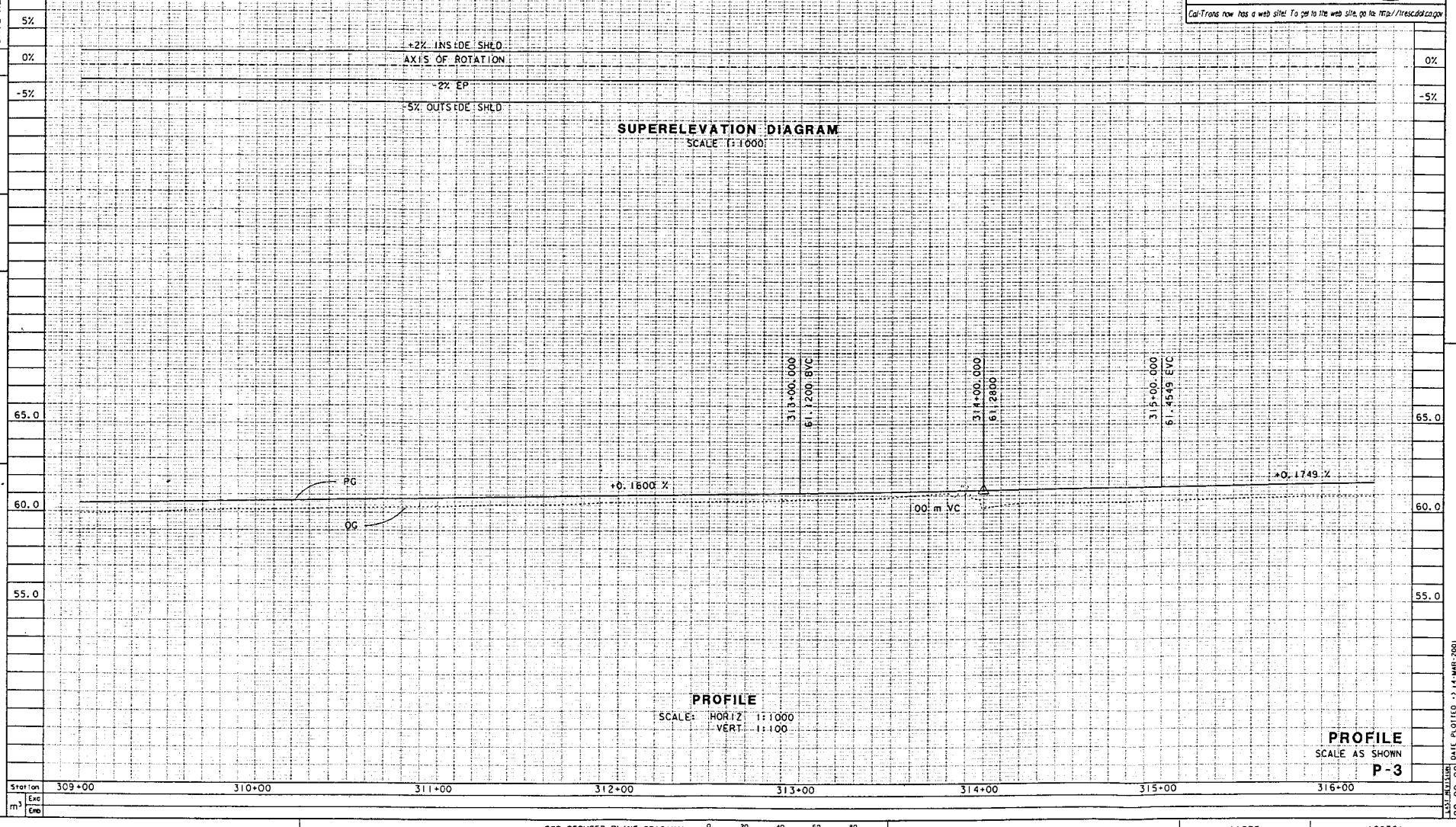

SUPERELEVATION DIAGRAM
SCALE 1:1000

PROFILE
SCALE: HORIZ 1:1000
VERT 1:100

PROFILE
SCALE AS SHOWN
P-3

STATE OF CALIFORNIA - DEPARTMENT OF TRANSPORTATION
Caltrans PROJECT DEVELOPMENT
PROJECT ENGINEER S SOROURBAKHSH
CALCULATED/DESIGNED BY
CHECKED BY
DATE REVISED BY
DATE REVISED

LAST REVISION 00-00-00
DATE PLOTTED => 14-MAR-2001
TIME PLOTTED => 10:59

FOR REDUCED PLANS ORIGINAL SCALE IS IN MILLIMETERS 0 20 40 60 80

USERNAME => tbhue
DGN FILE => b199361f03.dgn

CU 11273 EA 199361

DIST	COUNTY	ROUTE	KILOMETER POST TOTAL PROJECT	SHEET NO	TOTAL SHEETS
11	IMP	111	R28.2/R35.6		

Caltrans Metric

REGISTERED CIVIL ENGINEER

PLANS APPROVAL DATE

REGISTERED PROFESSIONAL ENGINEER S. SOROURBAKHSH No. 52814 EXP. 12-31-02 CIVIL STATE OF CALIFORNIA

The State of California or its officers or agents shall not be responsible for the accuracy or completeness of electronic copies of this plan sheet.

Cal-Trans now has a web site! To get to the web site, go to: http://trescdot.com.gov

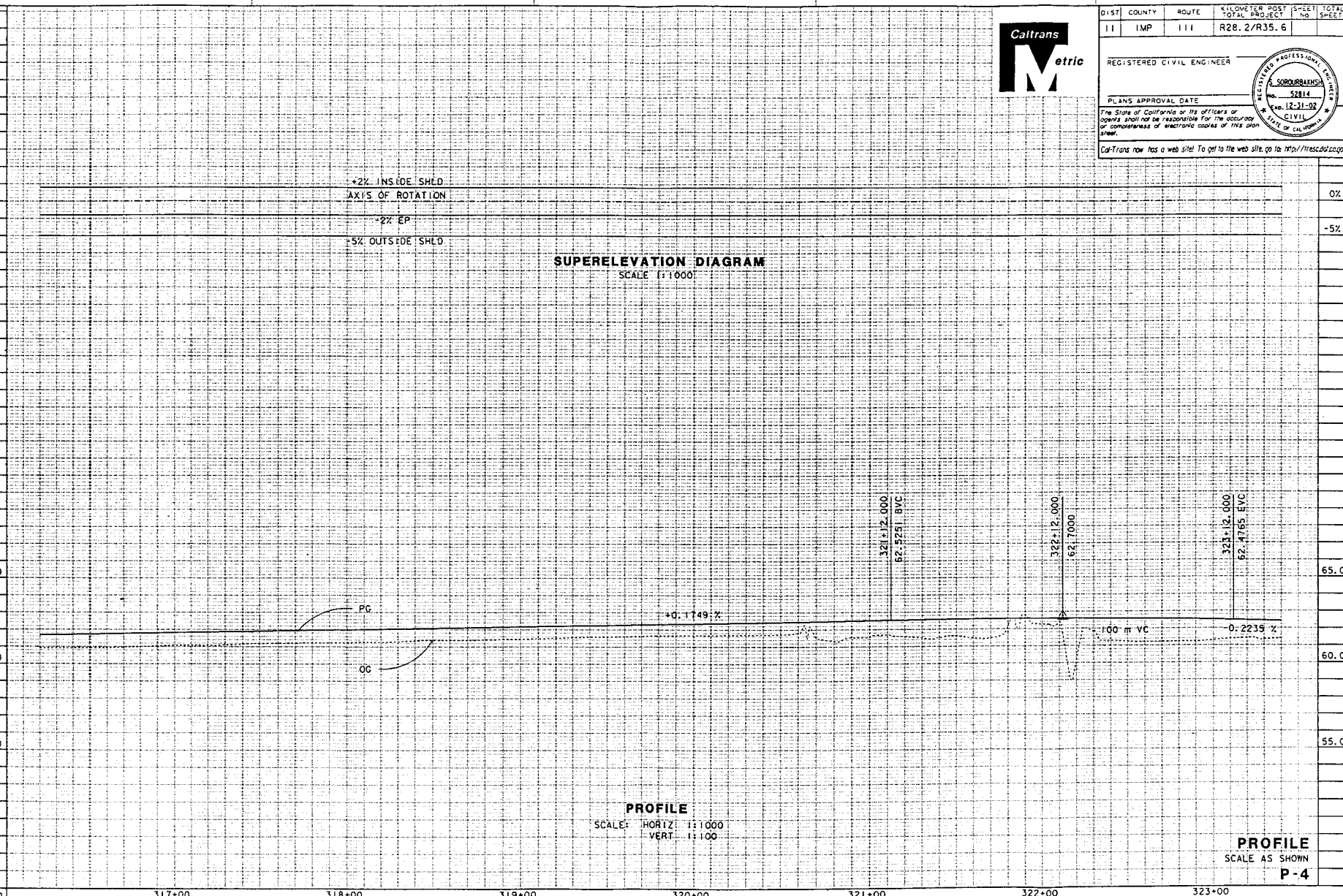

PROFILE
SCALE AS SHOWN
P-4

DATE	REVISED BY	DATE REVISED

CALCULATED/DESIGNED BY	CHECKED BY

PROJECT ENGINEER S SOROURBAKHSH

STATE OF CALIFORNIA - DEPARTMENT OF TRANSPORTATION
Caltrans PROJECT DEVELOPMENT

LAST REVISION 00-00-00 DATE PLOTTED => 14-MAR-2001 TIME PLOTTED => 10:59

FOR REDUCED PLANS ORIGINAL SCALE IS IN MILLIMETERS 0 20 40 60 80

USERNAME => tonus
DGN FILE => bi199361f04.dgn

CU 11273 EA 199361

DIST	COUNTY	ROUTE	KILOMETER POST TOTAL PROJECT	SHEET No	TOTAL SHEETS
11	IMP	111	R28.2/R35.6		

Caltrans Metric

REGISTERED CIVIL ENGINEER

PLANS APPROVAL DATE

REGISTERED PROFESSIONAL ENGINEER S. SOROURBAKHSH No. 52814 Exp. 12-31-02 CIVIL STATE OF CALIFORNIA

The State of California or its officers or agents shall not be responsible for the accuracy or completeness of electronic copies of this plan sheet.

Cal-Trans now has a web site! To get to the web site, go to: http://tresc.dot.ca.gov

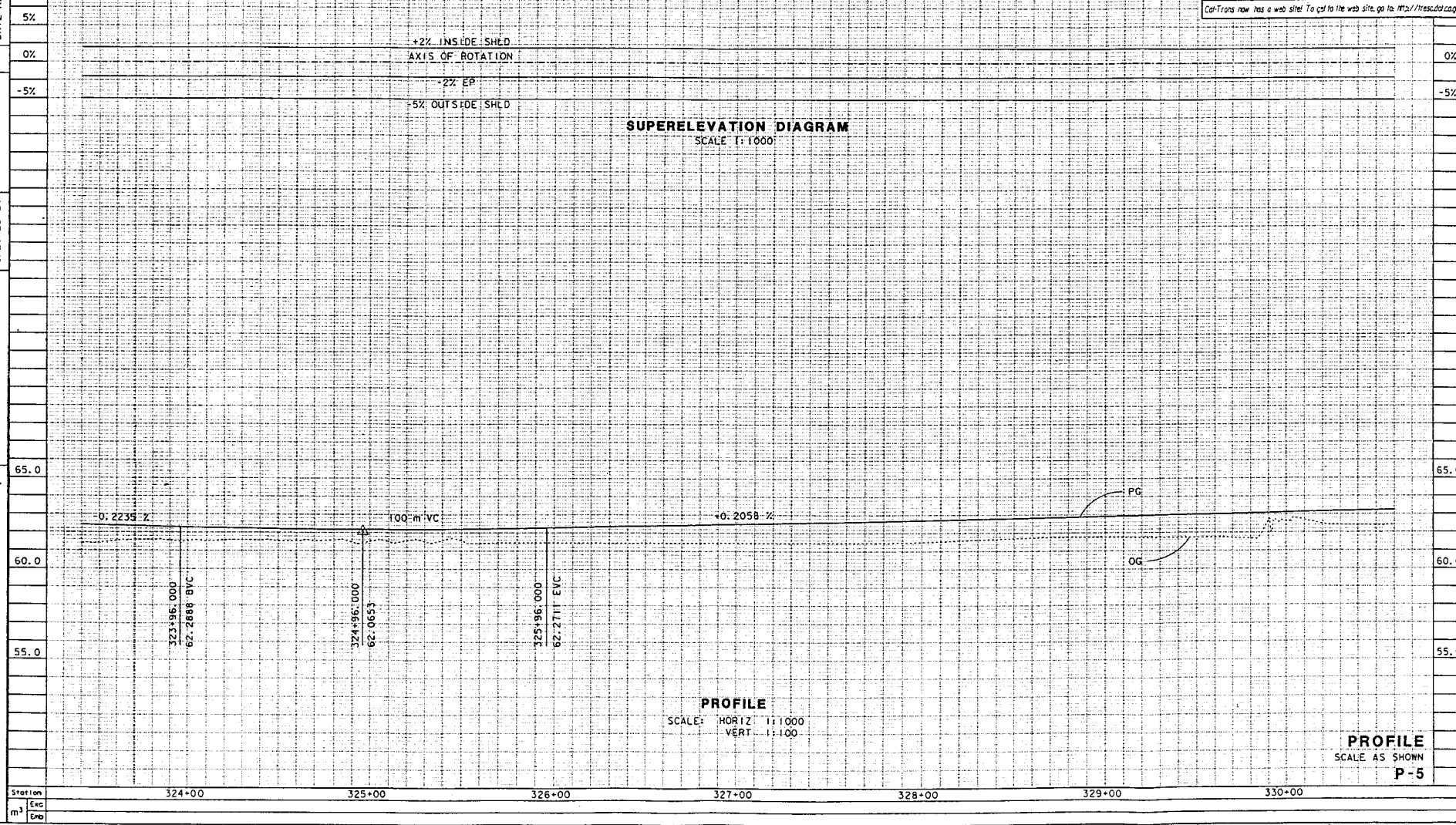

SUPERELEVATION DIAGRAM
SCALE 1:1000

PROFILE
SCALE: HORIZ 1:1000
VERT 1:100

PROFILE
SCALE AS SHOWN
P-5

STATE OF CALIFORNIA - DEPARTMENT OF TRANSPORTATION
Caltrans PROJECT DEVELOPMENT
PROJECT ENGINEER S SOROURBAKHSH
CALCULATED/DESIGNED BY
CHECKED BY
DATE REVISED BY
DATE REVISED

FOR REDUCED PLANS ORIGINAL SCALE IS IN MILLIMETERS 0 20 40 60 80

USERNAME => tbnue
DGN FILE => b199361f05.dgn

CU 11273 EA 199361

LAST REVISION 00-00-00
DATE PLOTTED => 14-MAR-2001
TIME PLOTTED => 10:59

DIST	COUNTY	ROUTE	KILOMETER POST TOTAL PROJECT	SHEET No	TOTAL SHEETS
11	IMP	111	R28.2/R35.6		

REGISTERED CIVIL ENGINEER

PLANS APPROVAL DATE

REGISTERED PROFESSIONAL ENGINEER S SOROURBAKHSH No. 52814 EXP. 12-31-02 CIVIL STATE OF CALIFORNIA

The State of California or its officers or agents shall not be responsible for the accuracy or completeness of electronic copies of this plan sheet.

Cal-Trans now has a web site! To get to the web site, go to: http://trans.dot.ca.gov

Caltrans Metric

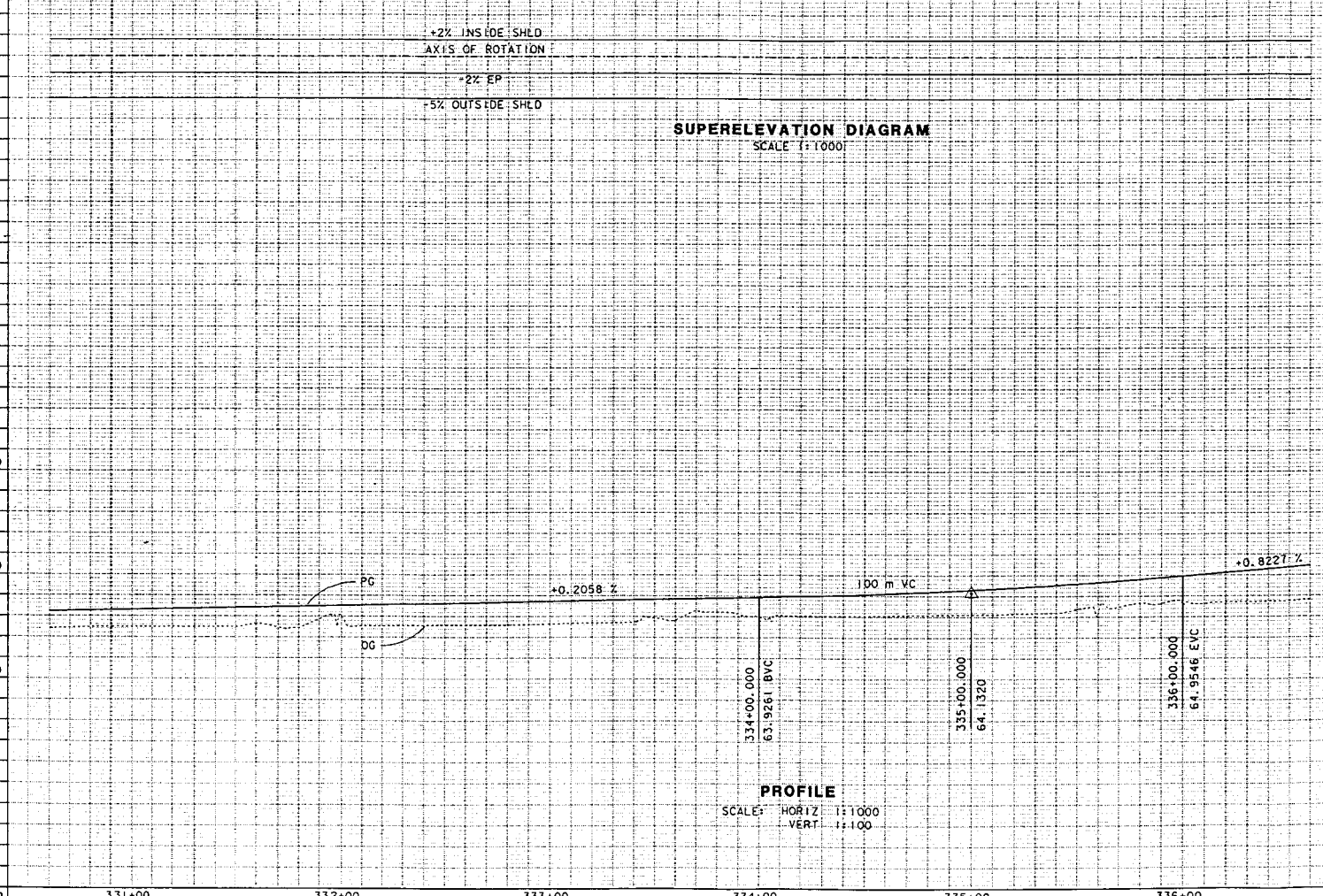

PROFILE
SCALE AS SHOWN
P-6

DATE	REVISED BY	DATE REVISED

CALCULATED/DESIGNED BY
CHECKED BY

PROJECT ENGINEER S SOROURBAKHSH

STATE OF CALIFORNIA - DEPARTMENT OF TRANSPORTATION
Caltrans PROJECT DEVELOPMENT

FOR REDUCED PLANS ORIGINAL SCALE IS IN MILLIMETERS 0 20 40 60 80

USERNAME => tdhue
DGN FILE => b199361f06.dgn

CU 11273 EA 199361

LAST REVISION 00-00-00
DATE PLOTTED => 14-MAY-2001
TIME PLOTTED => 11:00

DIST	COUNTY	ROUTE	KILOMETER POST TOTAL PROJECT	SHEET No	TOTAL SHEETS
11	IMP	111	R28.2/R35.6		

Caltrans Metric

REGISTERED CIVIL ENGINEER

PLANS APPROVAL DATE

REGISTERED PROFESSIONAL ENGINEER S. SOROURBAKHSH No. 52814 Exp. 12-31-02 CIVIL STATE OF CALIFORNIA

The State of California or its officers or agents shall not be responsible for the accuracy or completeness of electronic copies of this plan sheet.

Cal-Trans now has a web site! To get to the web site, go to: http://tresc.dot.ca.gov

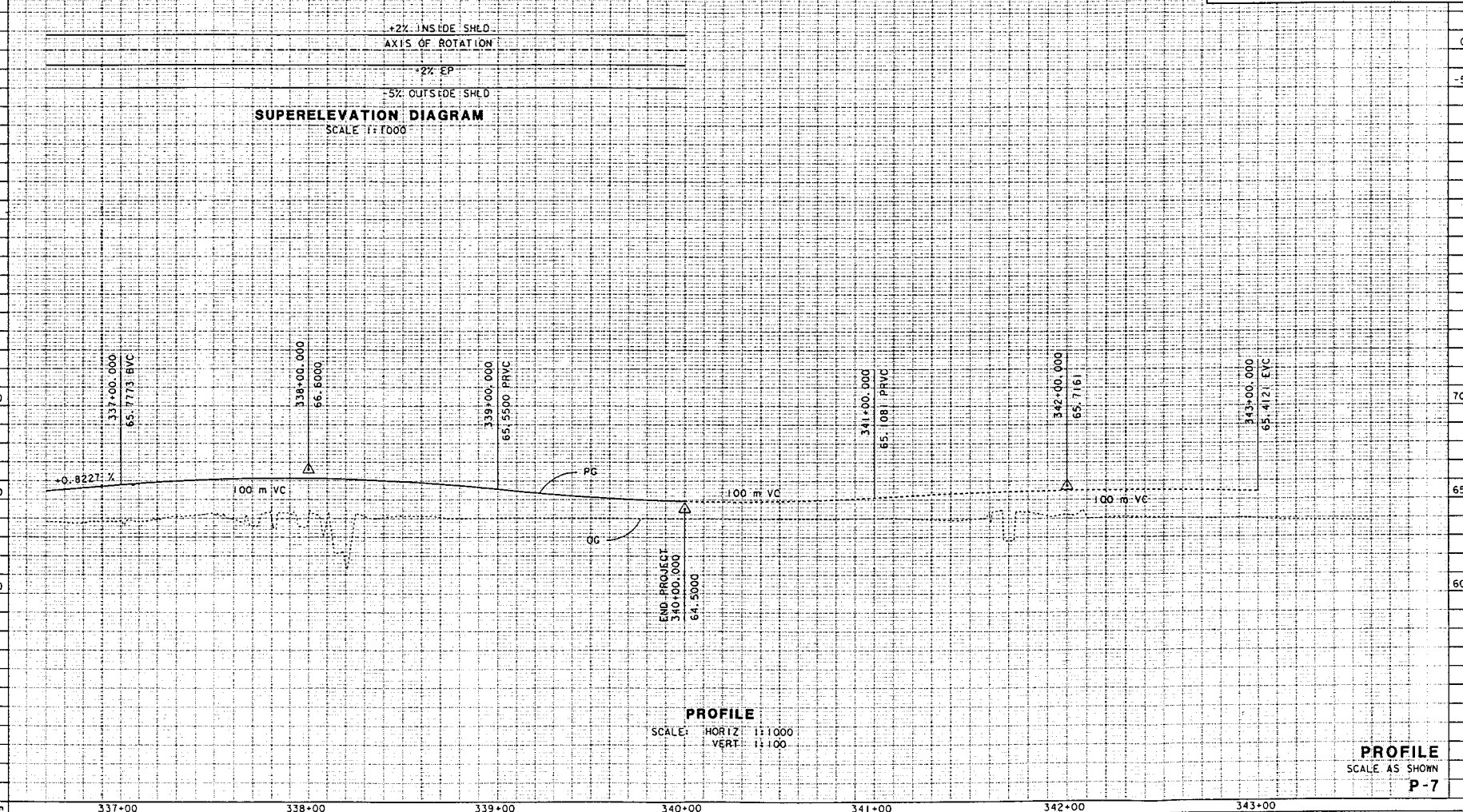

PROFILE
SCALE AS SHOWN
P-7

STATE OF CALIFORNIA - DEPARTMENT OF TRANSPORTATION
Caltrans PROJECT DEVELOPMENT

PROJECT ENGINEER S SOROURBAKHSH

CALCULATED/DESIGNED BY | CHECKED BY | DATE | REVISED BY | DATE REVISED | DATE | REVISED BY | DATE REVISED

FOR REDUCED PLANS ORIGINAL SCALE IS IN MILLIMETERS 0 20 40 60 80

USERNAME => tbhue
DGN FILE => b199361f07.dgn

CU 11273 EA 199361

LAST REVISION 00-00-00 DATE PLOTTED => 14-MAR-2001 TIME PLOTTED => 11:00

DIST	COUNTY	ROUTE	KILOMETER POST TOTAL PROJECT	SHEET NO	TOTAL SHEETS
11	IMP	111	R28.2/R35.6		

REGISTERED CIVIL ENGINEER

PLANS APPROVAL DATE

REGISTERED PROFESSIONAL ENGINEER S SOROURBAKHSH NO. 52814 EXP. 12-31-02 CIVIL STATE OF CALIFORNIA

The State of California or its officers or agents shall not be responsible for the accuracy or completeness of electronic copies of this plan sheet.

Cal-Trans now has a web site! To get to the web site, go to: http://trescd.dot.ca.gov

Caltrans Metric

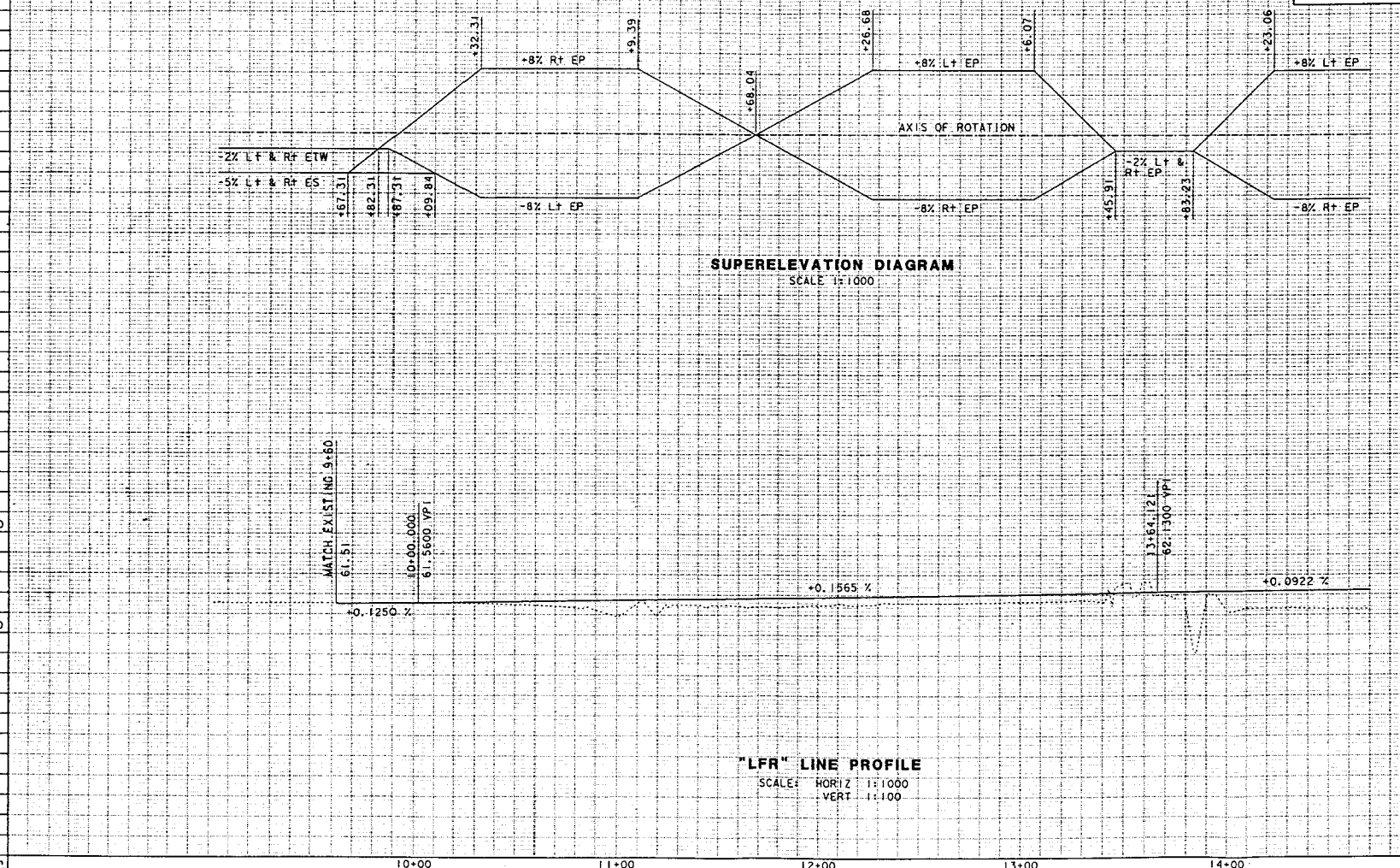

SUPERELEVATION DIAGRAM
SCALE 1:1000

"LFR" LINE PROFILE
SCALE: HORIZ 1:1000
VERT 1:100

PROFILE
SCALE AS SHOWN
P-8

DATE	REVISED BY	DATE REVISED

CALCULATED/DESIGNED BY
CHECKED BY

PROJECT ENGINEER S SOROURBAKHSH

STATE OF CALIFORNIA - DEPARTMENT OF TRANSPORTATION
Caltrans PROJECT DEVELOPMENT

LAST REVISION 00-00-00
DATE PLOTTED => 14-MAR-2001
TIME PLOTTED => 11:00

FOR REDUCED PLANS ORIGINAL SCALE IS IN MILLIMETERS 0 20 40 60 80

USERNAME => tonue
DGN FILE => d199361f08.dgn

CU 11273 EA 199361

DIST	COUNTY	ROUTE	KILOMETER POST TOTAL PROJECT	SHEET NO	TOTAL SHEETS
11	IMP	111	R28.2/R35.6		

Caltrans Metric

REGISTERED CIVIL ENGINEER

PLANS APPROVAL DATE

REGISTERED PROFESSIONAL ENGINEER S SOROURBAKHSH No. 52814 Exp. 12-31-02 CIVIL STATE OF CALIFORNIA

The State of California or its officers or agents shall not be responsible for the accuracy or completeness of electronic copies of this plan sheet.

Cal-Trans now has a web site! To get to the web site, go to: http://trescadd.dot.ca.gov

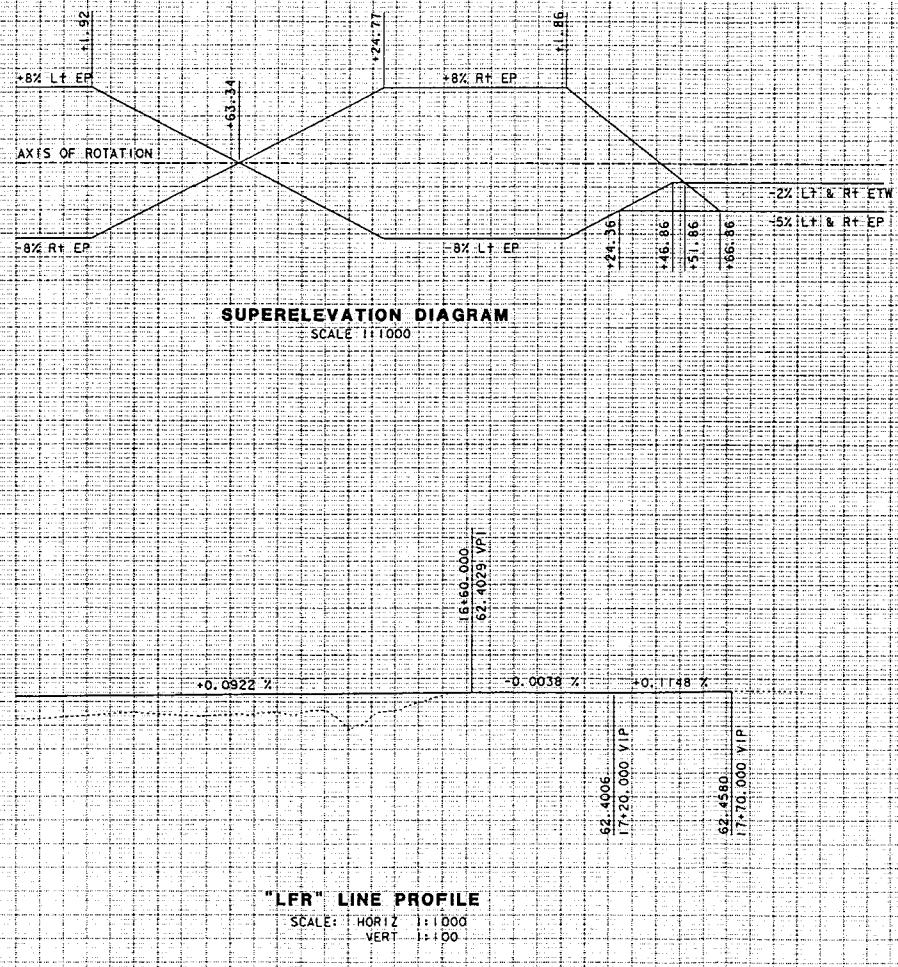

SUPERELEVATION DIAGRAM
SCALE 1:1000

"LFR" LINE PROFILE
SCALE: HORIZ 1:1000
VERT 1:100

5% 0% -5% 65.0 60.0

Station 15+00 16+00 17+00

m^3 Exc Emb

PROFILE
SCALE AS SHOWN
P-9

DATE REVISED BY | DATE REVISED

CALCULATED/DESIGNED BY | CHECKED BY

PROJECT ENGINEER S SOROURBAKHSH

STATE OF CALIFORNIA - DEPARTMENT OF TRANSPORTATION
Caltrans PROJECT DEVELOPMENT

LAST REVISION 00-00-00 | DATE PLOTTED => 14-MAR-2001 | TIME PLOTTED => 11:00

FOR REDUCED PLANS ORIGINAL SCALE IS IN MILLIMETERS 0 20 40 60 80

USERNAME => tdhue
DGN FILE => b199361f09.dgn

CU 11273 EA 199361

DIST	COUNTY	ROUTE	KILOMETER POST TOTAL PROJECT	SHEET NO.	TOTAL SHEETS
11	IMP	111	R28.2/R35.6		

REGISTERED CIVIL ENGINEER

PLANS APPROVAL DATE

The State of California or its officers or agents shall not be responsible for the accuracy or completeness of electronic copies of this plan sheet.

Cal-Trans now has a web site! To get to the web site, go to: http://trans.dot.ca.gov

REGISTERED PROFESSIONAL ENGINEER S. SOROURBAKHSH No. 52814 EXP. 12-31-02 CIVIL STATE OF CALIFORNIA

Caltrans Metric

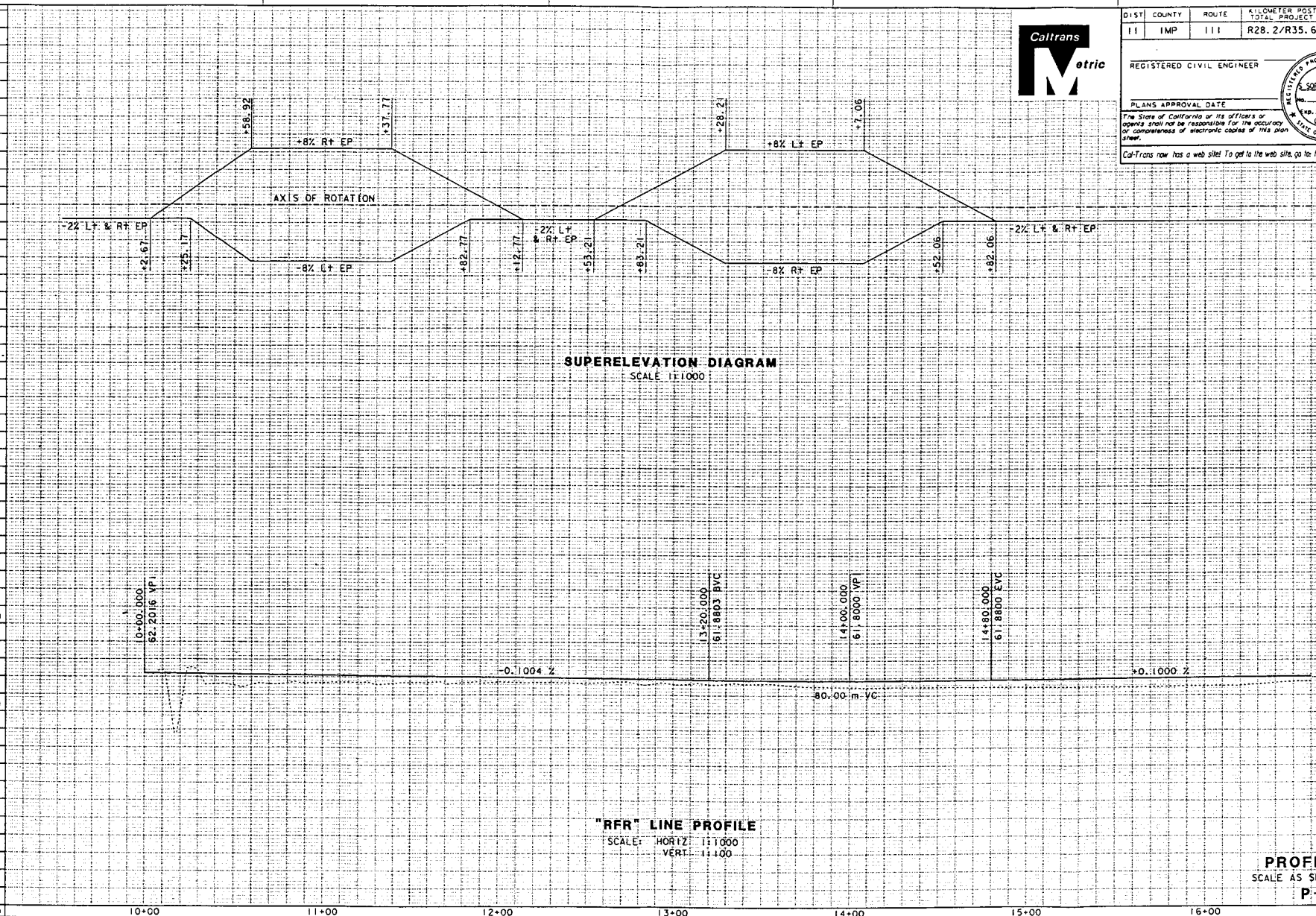

SUPERELEVATION DIAGRAM
SCALE 1:1000

"RFR" LINE PROFILE
SCALE: HORIZ 1:1000
VERT 1:100

PROFILE
SCALE AS SHOWN
P-10

STATE OF CALIFORNIA - DEPARTMENT OF TRANSPORTATION
Caltrans PROJECT DEVELOPMENT

PROJECT ENGINEER S SOROURBAKHSH

CALCULATED/DESIGNED BY
CHECKED BY

DATE REVISED BY
DATE REVISED

LAST REVISION 00-00-00
DATE PLOTTED => 14-MAR-2001
TIME PLOTTED => 11:00

FOR REDUCED PLANS ORIGINAL SCALE IS IN MILLIMETERS 0 20 40 60 80

USERNAME => tonue
DGN FILE => d199361f10.dgn

CU 11273 EA 199361

DIST	COUNTY	ROUTE	KILOMETER POST TOTAL PROJECT	SHEET No.	TOTAL SHEETS
11	IMP	111	R28.2/R35.6		

Caltrans Metric

REGISTERED CIVIL ENGINEER

PLANS APPROVAL DATE

REGISTERED PROFESSIONAL ENGINEER S SOROURBAKHSH No. 52814 Exp. 12-31-02 CIVIL STATE OF CALIFORNIA

The State of California or its officers or agents shall not be responsible for the accuracy or completeness of electronic copies of this plan sheet.

Cal-Trans now has a web site! To get to the web site, go to: http://tresc.dot.ca.gov

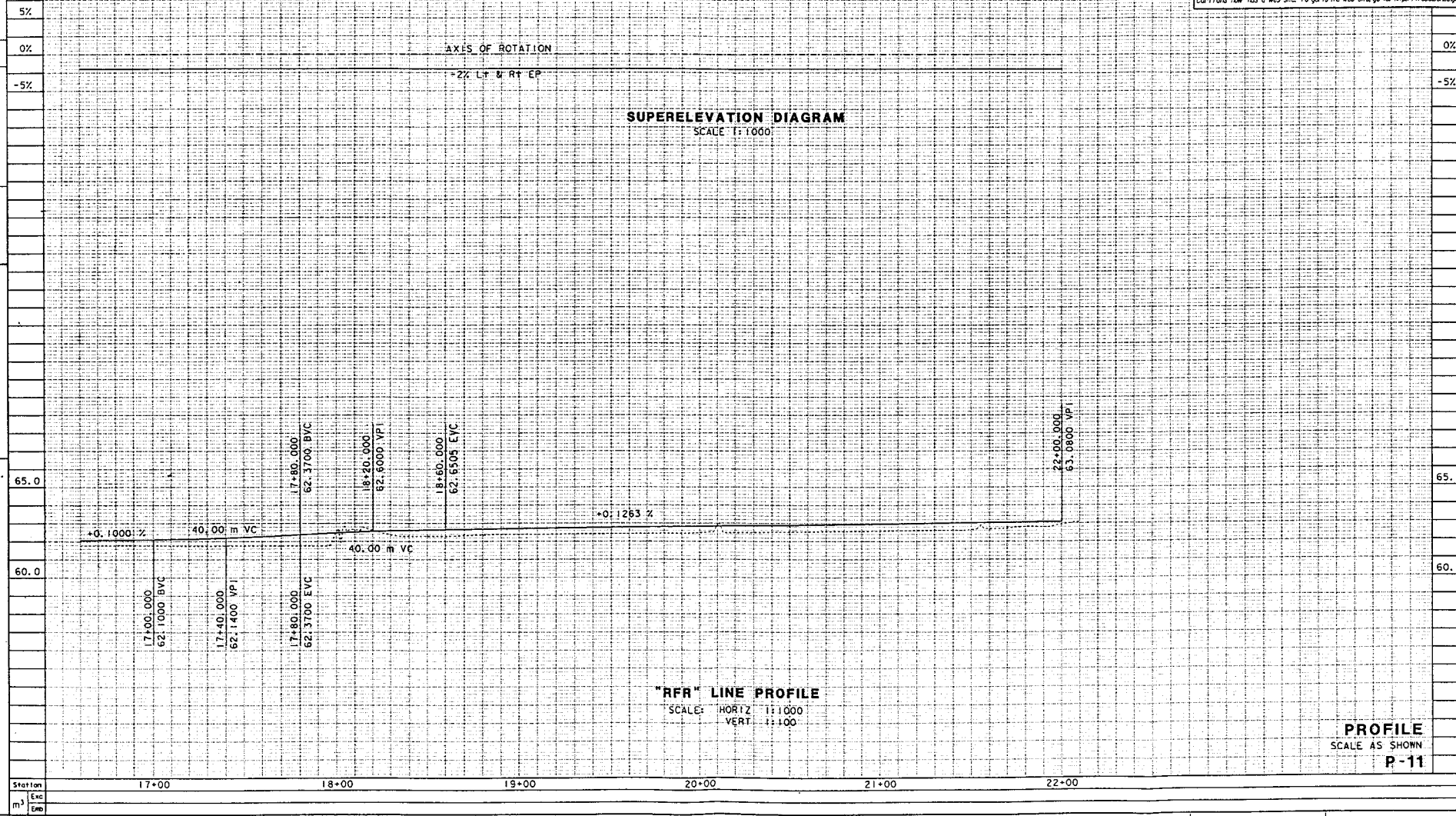

SUPERELEVATION DIAGRAM
SCALE 1:1000

"RFR" LINE PROFILE
SCALE: HORIZ 1:1000
VERT 1:100

PROFILE
SCALE AS SHOWN
P-11

STATE OF CALIFORNIA - DEPARTMENT OF TRANSPORTATION
Caltrans PROJECT DEVELOPMENT
PROJECT ENGINEER S SOROURBAKHSH
CALCULATED/DESIGNED BY
CHECKED BY
DATE
REVISED BY
DATE REVISED

FOR REDUCED PLANS ORIGINAL SCALE IS IN MILLIMETERS 0 20 40 60 80

USERNAME => tbhue
DGN FILE => b199361f11.dgn

CU 11273 EA 199361

LAST REVISION 00-00-00
DATE PLOTTED => 14-MAR-2001
TIME PLOTTED => 11:01

DIST	COUNTY	ROUTE	KILOMETER POST TOTAL PROJECT	SHEET NO.	TOTAL SHEETS
11	IMP	111	R28.2/R35.6		

Caltrans Metric

REGISTERED CIVIL ENGINEER

PLANS APPROVAL DATE

REGISTERED PROFESSIONAL ENGINEER S SOROURBAKHSH 52814 EXP. 12-31-02 CIVIL STATE OF CALIFORNIA

The State of California or its officers or agents shall not be responsible for the accuracy or completeness of electronic copies of this plan sheet.

Cal-Trans now has a web site! To get to the web site, go to: http://trans.dot.ca.gov

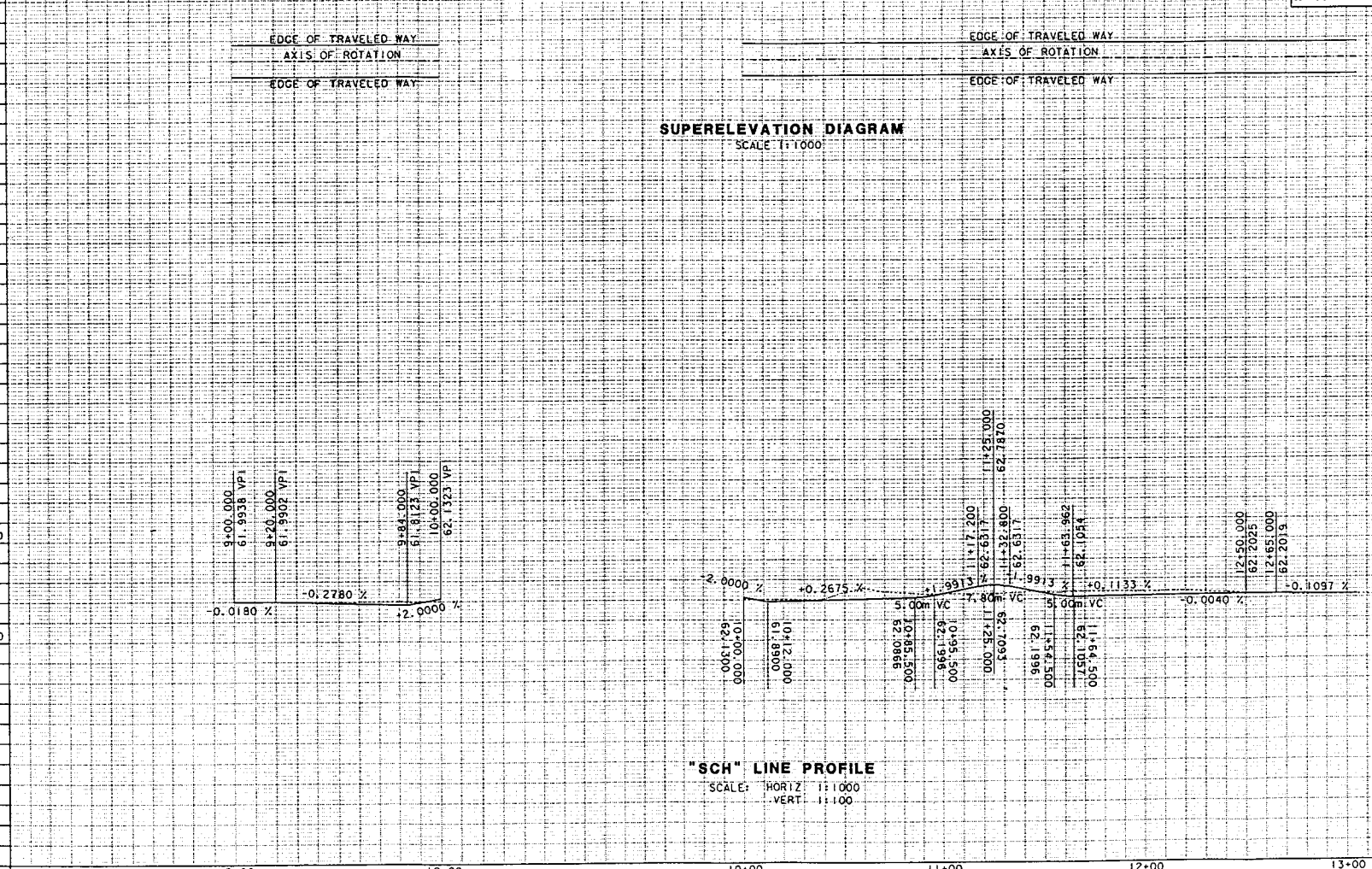

SUPERELEVATION DIAGRAM

SCALE 1:1000

"SCH" LINE PROFILE

SCALE: HORIZ 1:1000
VERT 1:100

PROFILE

SCALE AS SHOWN

P-12

DATE PLOTTED => 14-MAR-2001
TIME PLOTTED => 11:19
LAST REVISION 00-00-00

STATE OF CALIFORNIA - DEPARTMENT OF TRANSPORTATION

Caltrans PROJECT DEVELOPMENT

PROJECT ENGINEER S SOROURBAKHSH

CALCULATED/DESIGNED BY

CHECKED BY

REVISED BY

DATE REVISED

DATE

FOR REDUCED PLANS ORIGINAL SCALE IS IN MILLIMETERS 0 20 40 60 80

USERNAME => rdrue
DGN FILE => 0199361f12.dgn

CU 11273

EA 199361