STATE ROUTE 29/281 INTERCHANGE STRUCTURE OPTIONS

DIAMOND STRUCTURE

PRELIMINARY

NO SCALE

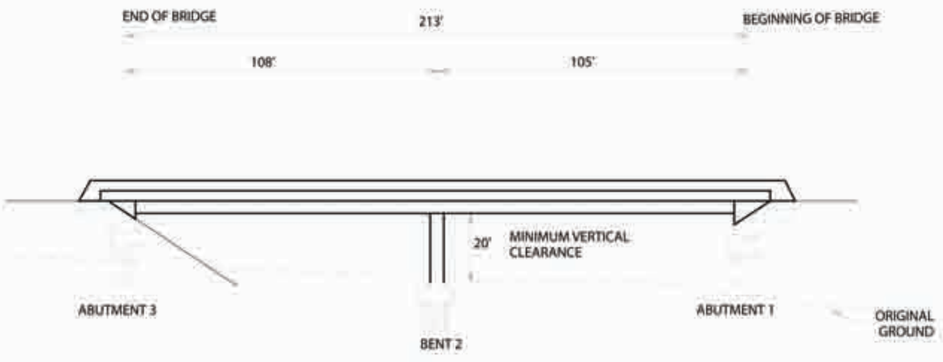

ELEVATION

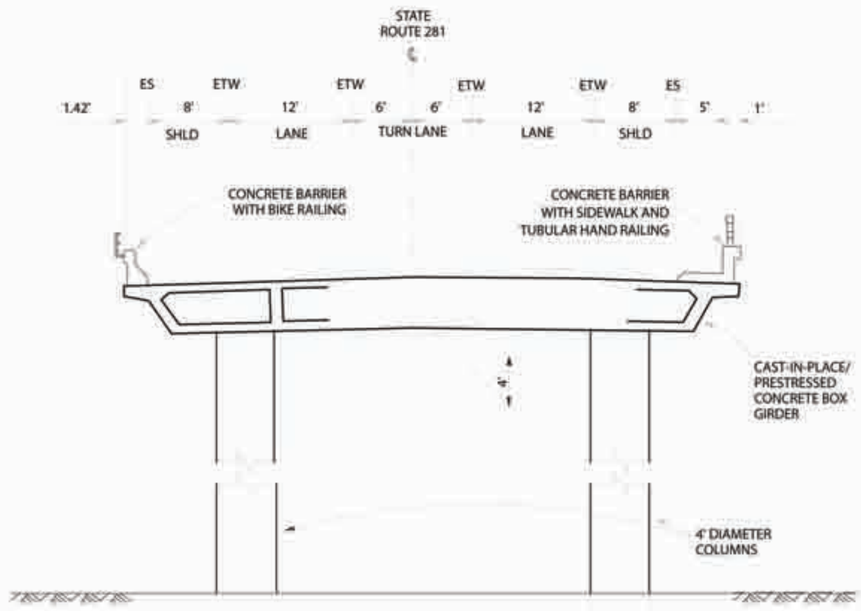

TYPICAL SECTION

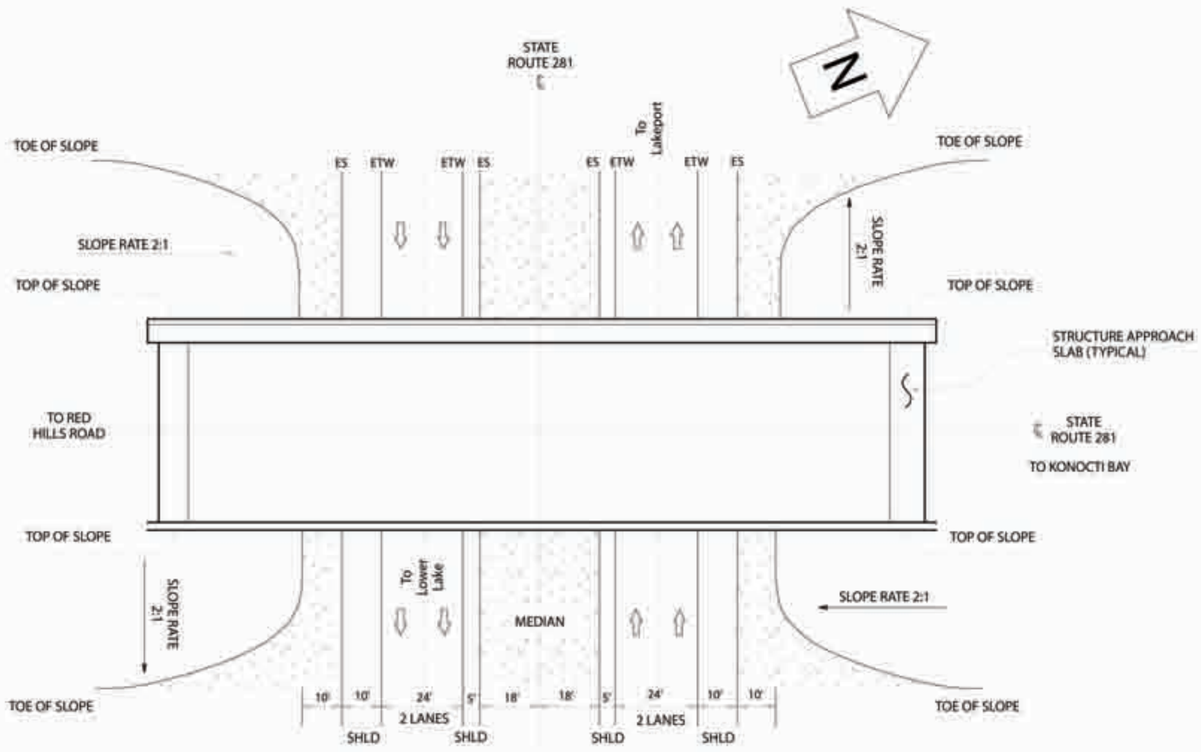

PLAN

LEGEND

℄	CENTERLINE
ES	EDGE OF SHOULDER
ETW	EDGE OF TRAVELED WAY
SHLD	SHOULDER

NOTE: ALL DIMENSIONS ARE IN FEET UNLESS OTHERWISE SHOWN

PARTIAL CLOVERLEAF STRUCTURE

PRELIMINARY

NO SCALE

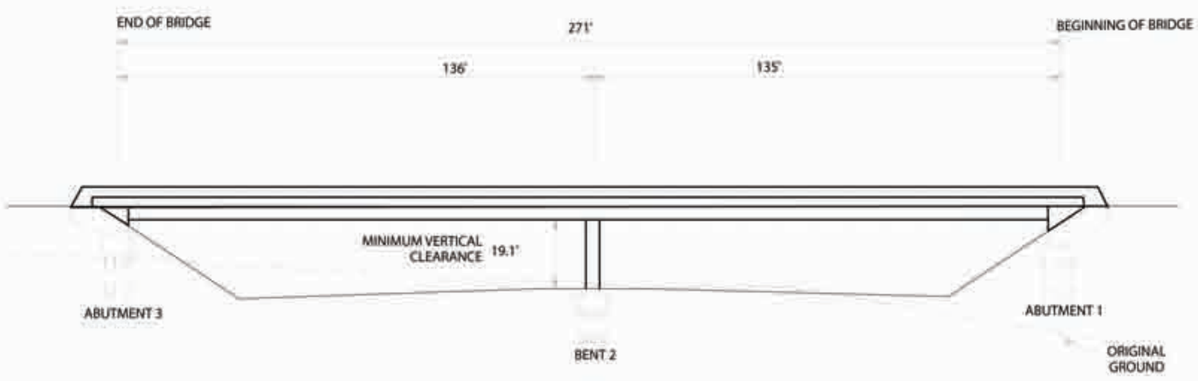

ELEVATION

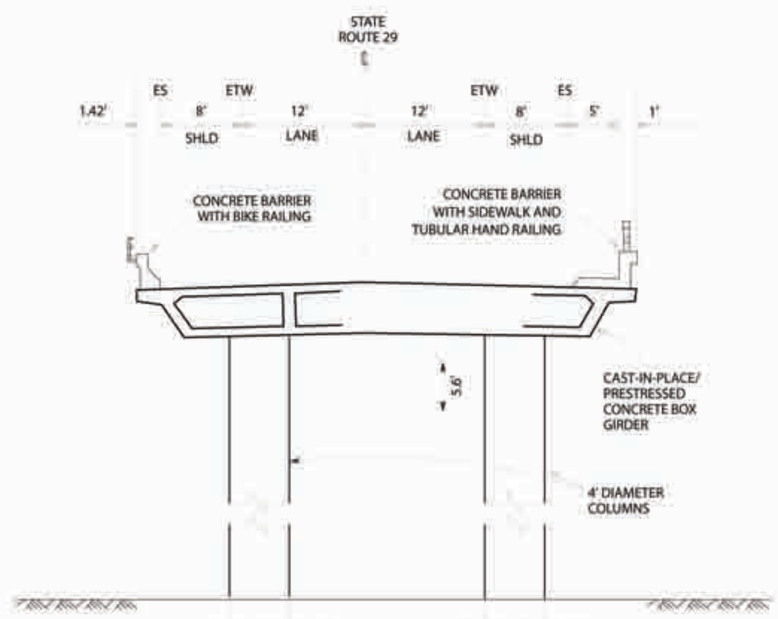

TYPICAL SECTION

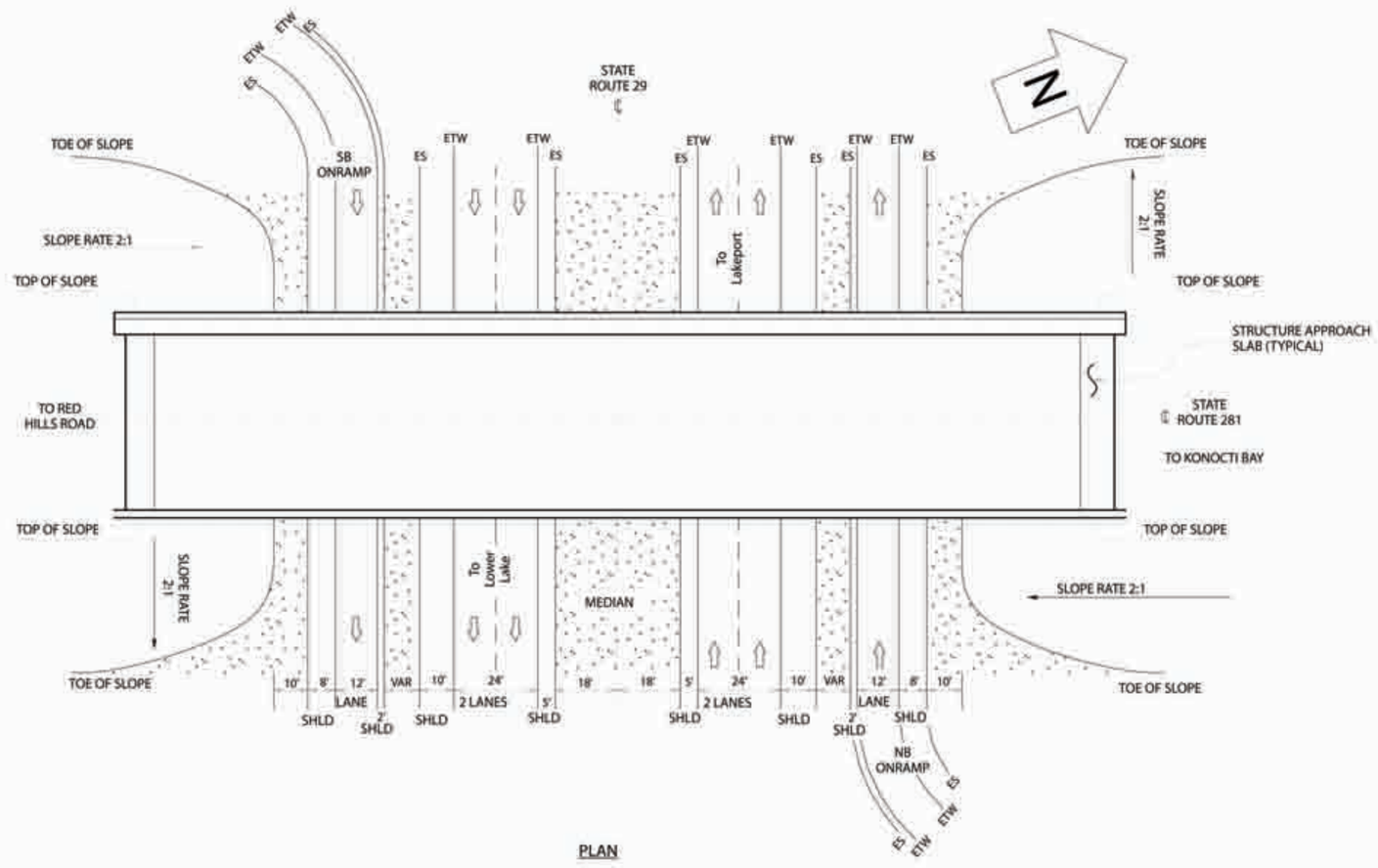

PLAN