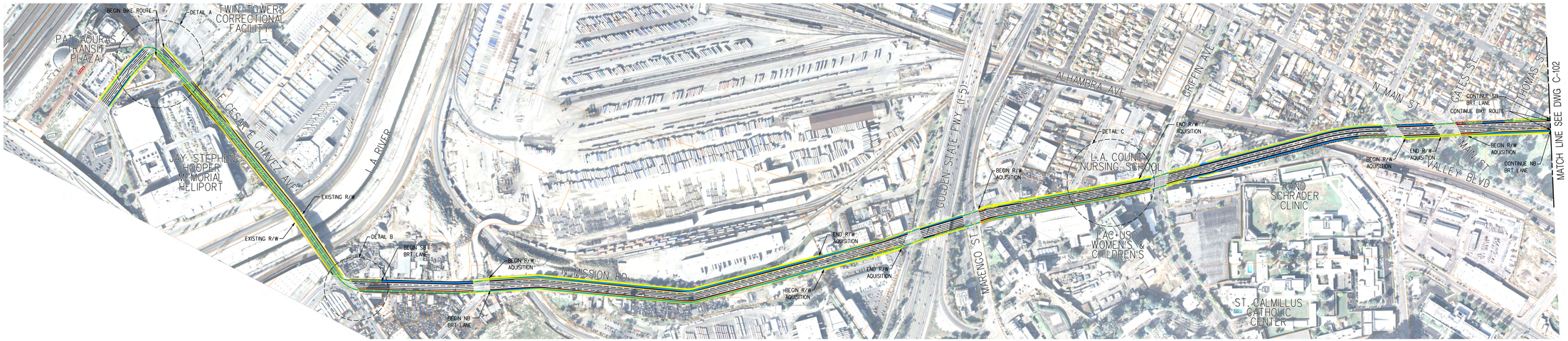

PLAN
SCALE 1"=200'

200' 0 200' 400'

LEGEND

- BRT LANE
- BIKE LANE
- PROPOSED ROW AQUISITION
- SHARED BRT LANE WITH THROUGH TRAFFIC AND RIGHT TURN MOVEMENTS
- PROPOSED BRT STATION LOCATION — BUS LOADING AREA 60' - 0"
- DISTRURBANCE LIMIT LINE

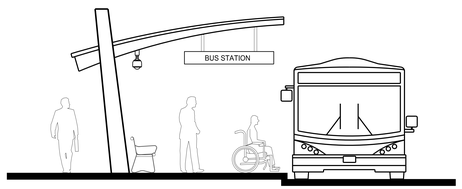

STATION SECTION
NTS

KEYMAP

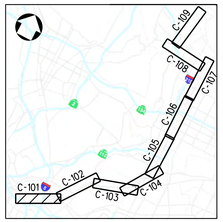

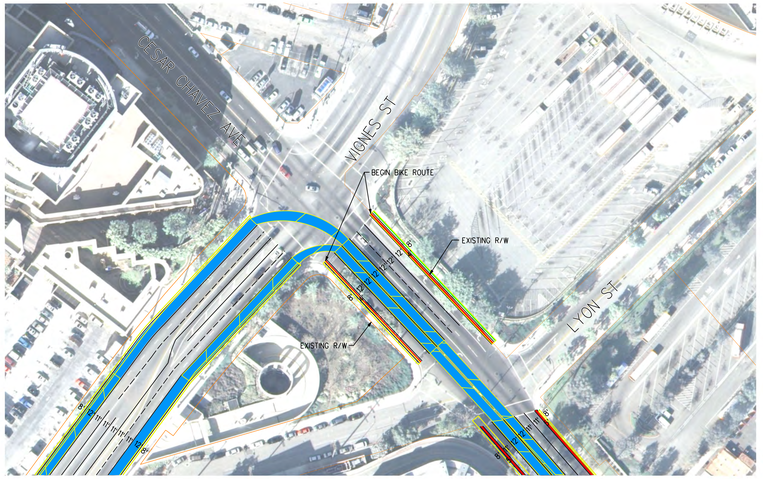

DETAIL A
SCALE 1"=50'

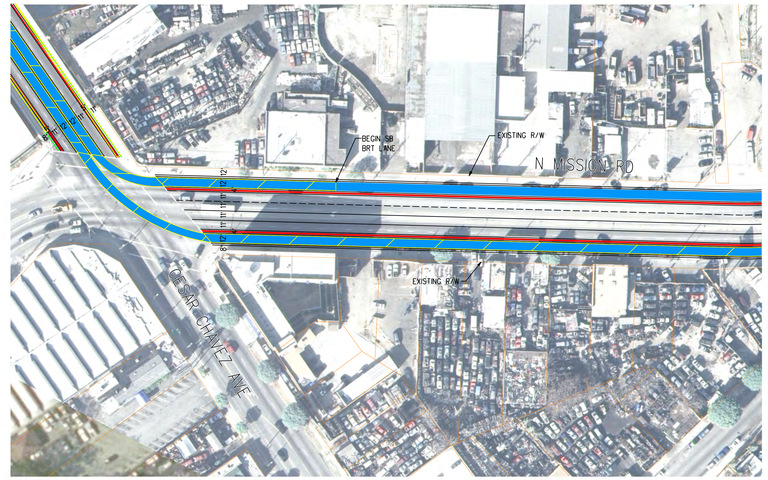

DETAIL B
SCALE 1"=50'

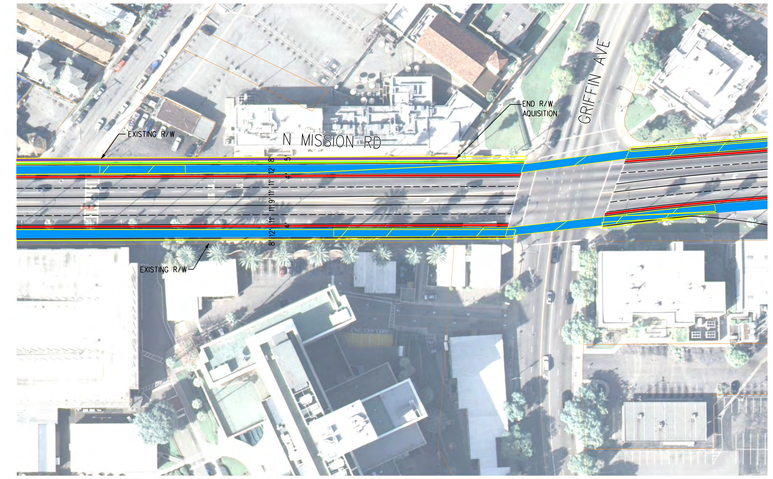

DETAIL C
SCALE 1"=50'

REV	DATE	BY	APP	REG NO	EXPIRES	SEAL HOLDER	DESCRIPTION

DESIGNED BY
DRAWN BY
CHECKED BY
IN CHARGE
DATE

Metro
LOS ANGELES COUNTY METROPOLITAN TRANSPORTATION AUTHORITY
515 S. FLOWER STREET
4TH FLOOR
LOS ANGELES, CA 90071
T 213-330-7200
F 213-330-7201

SUBMITTED
APPROVED

SR 710 STUDY CONCEPTUAL DESIGN

BRT ALTERNATIVE 1 CONCEPTUAL DESIGN

CONTRACT NO PS4710-2755
DRAWING NO C-101
REV
SCALE HORZ: 1" = 200'
SHEET NO 1 OF 9

Model Name = $MODELNAME$
Plot Driver = $PLTDRV$
Pentable = $PENTBL$
$USER$
$TIME$
$DATE$
$FILE$

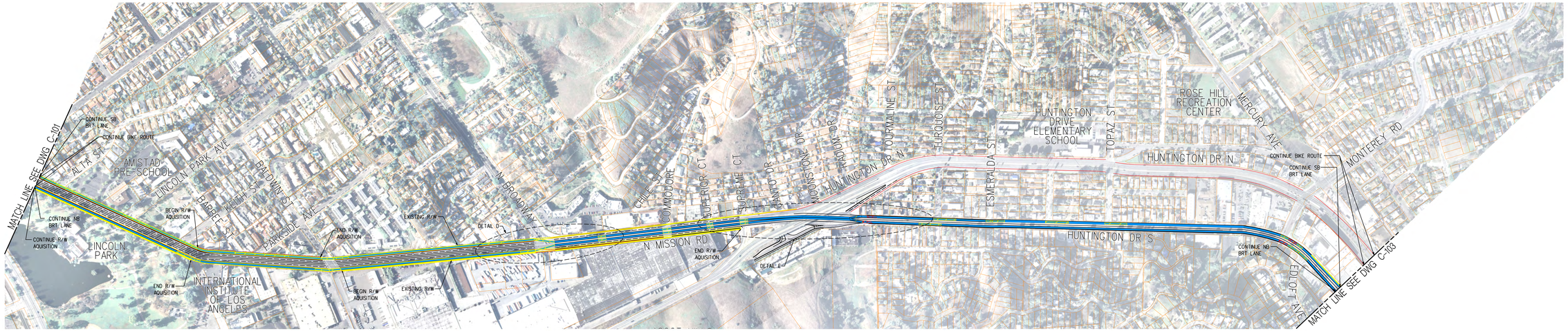

PLAN

SCALE 1"=200'

200' 0 200' 400'

LEGEND

- BRT LANE
- BIKE LANE
- PROPOSED ROW AQUISITION
- SHARED BRT LANE WITH THROUGH TRAFFIC AND RIGHT TURN MOVEMENTS
- PROPOSED BRT STATION LOCATION
- DISTURBANCE LIMIT LINE

KEYMAP

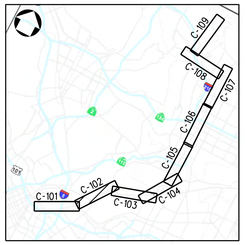



DETAIL D

SCALE 1"=50'

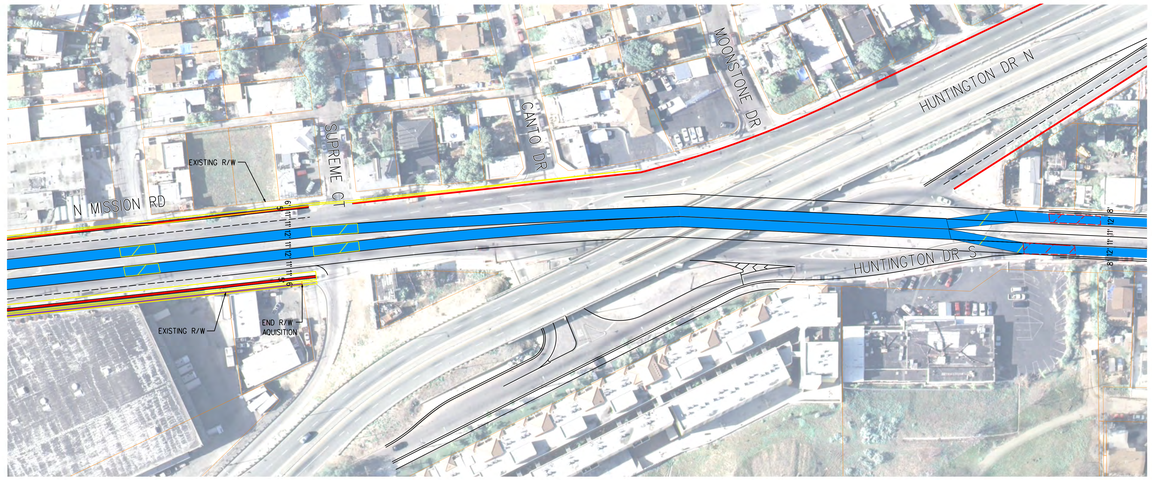

DETAIL E

SCALE 1"=50'

REV	DATE	BY	APP	REG NO	EXPIRES	SEAL HOLDER	DESCRIPTION

DESIGNED BY
DRAWN BY
CHECKED BY
IN CHARGE
DATE

Metro

LOS ANGELES COUNTY
METROPOLITAN TRANSPORTATION AUTHORITY

515 S. FLOWER STREET
4TH FLOOR
LOS ANGELES, CA 90071
T 213-330-7200
F 213-330-7201

SUBMITTED
APPROVED

SR 710 STUDY
CONCEPTUAL DESIGN

BRT ALTERNATIVE 1 CONCEPTUAL DESIGN

CONTRACT NO PS4710-2755
DRAWING NO C-102
REV
SCALE HORZ: 1" = 200'
SHEET NO 2 OF 9

$FILE$
$DATE$
$TIME$
$USER$
Pentable=$PENTBL$$
Plot Driver=$PLTDRV$$
Model Name=$MODELNAME$

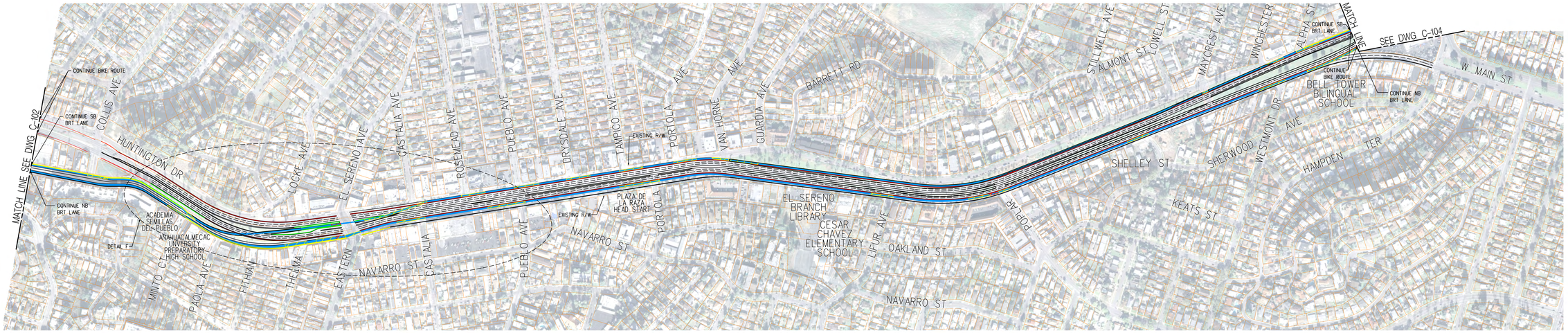

PLAN

SCALE 1"=200'

200' 0 200' 400'

LEGEND

- BRT LANE
- BIKE LANE
- PROPOSED ROW AQUISITION
- SHARED BRT LANE WITH THROUGH TRAFFIC AND RIGHT TURN MOVEMENTS
- PROPOSED BRT STATION LOCATION
- DISTURBANCE LIMIT LINE

KEYMAP

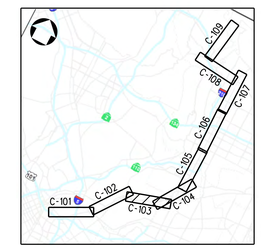

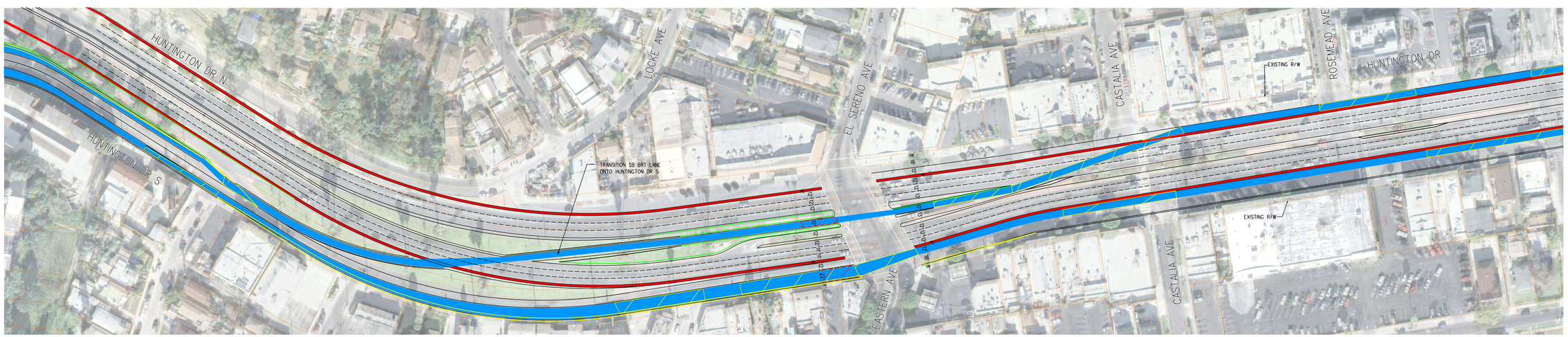

DETAIL F

SCALE 1"=50'

REV	DATE	BY	APP	REG NO	EXPIRES	SEAL HOLDER	DESCRIPTION

DESIGNED BY
DRAWN BY
CHECKED BY
IN CHARGE
DATE

Metro
LOS ANGELES COUNTY
METROPOLITAN TRANSPORTATION AUTHORITY

555 S. FLOWER STREET
4TH FLOOR
LOS ANGELES, CA 90071
T 213-330-7200
F 213-330-7201

SUBMITTED
APPROVED

SR 710 STUDY
CONCEPTUAL DESIGN

BRT ALTERNATIVE 1 CONCEPTUAL DESIGN

CONTRACT NO PS4710-2755
DRAWING NO C-103 REV
SCALE HORZ: 1" = 200'
SHEET NO 3 OF 9

Plot Driver= $PLTDRV$
Model Name= $MODELNAME$
Pentable= $PENTBL$
$USER$
$TIME$
$DATE$
$FILE$

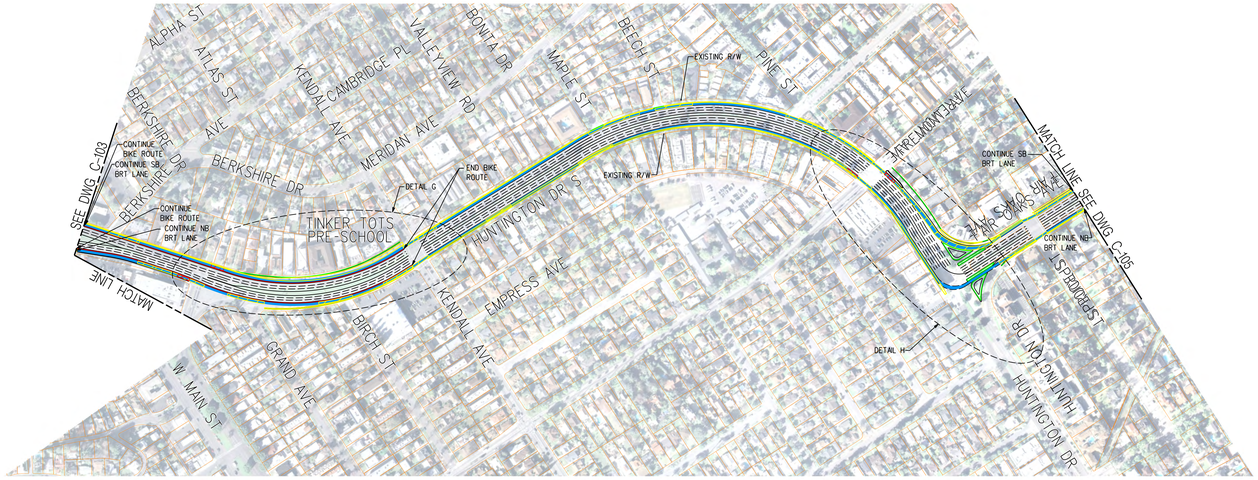

PLAN

SCALE 1"=200'

200' 0 200' 400'

LEGEND

- BRT LANE
- BIKE LANE
- PROPOSED ROW AQUISITION
- SHARED BRT LANE WITH THROUGH TRAFFIC AND RIGHT TURN MOVEMENTS
- PROPOSED BRT STATION LOCATION
- DISTURBANCE LIMIT LINE

KEYMAP

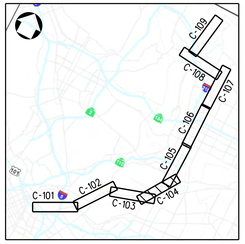

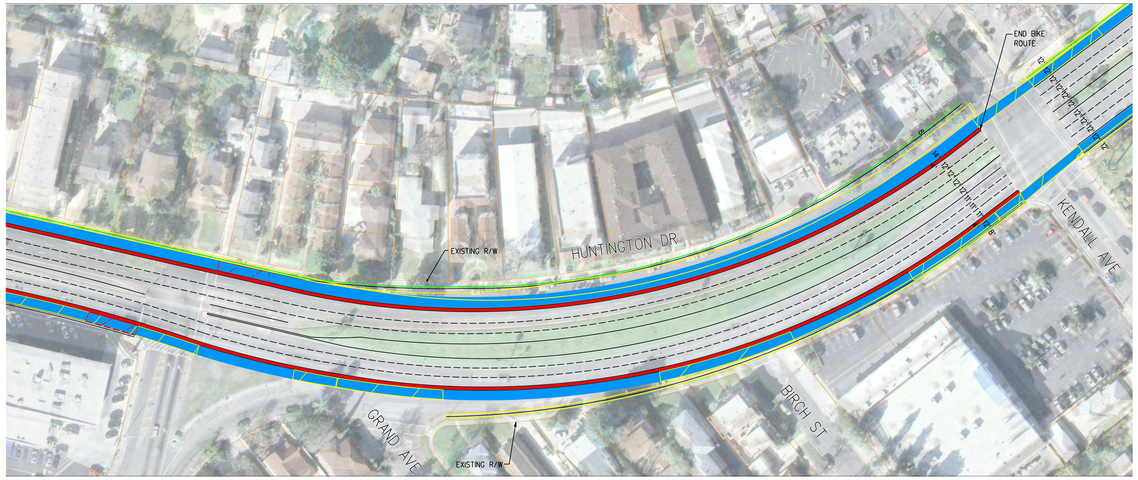

DETAIL G

SCALE 1"=50'

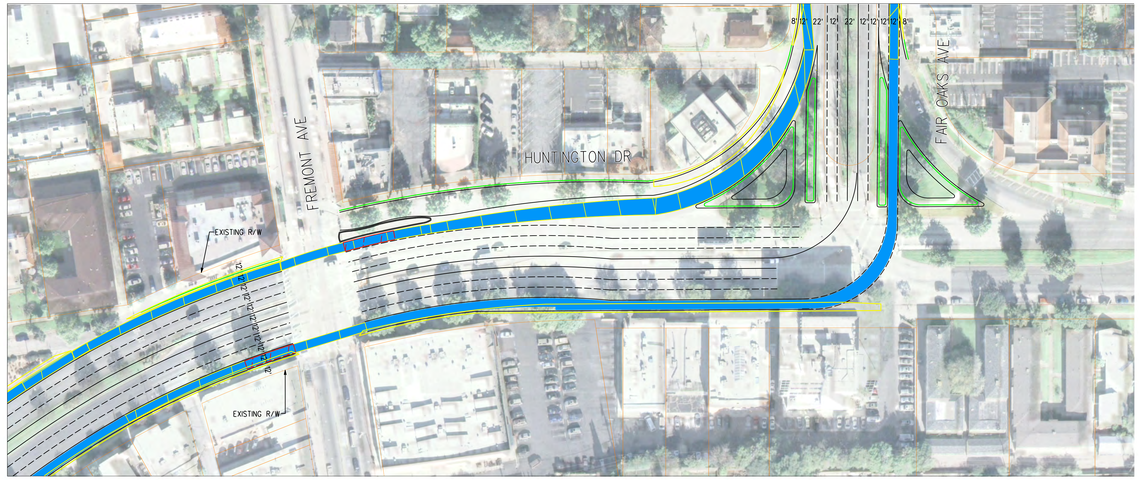

DETAIL H

SCALE 1"=50'

REV	DATE	BY	APP	REG NO	EXPIRES	SEAL HOLDER	DESCRIPTION

DESIGNED BY
DRAWN BY
CHECKED BY
IN CHARGE
DATE

Metro
LOS ANGELES COUNTY
METROPOLITAN TRANSPORTATION AUTHORITY

555 S. FLOWER STREET
4TH FLOOR
LOS ANGELES, CA 90071
T 213-330-7200
F 213-330-7201

SUBMITTED
APPROVED

SR 710 STUDY CONCEPTUAL DESIGN

BRT ALTERNATIVE 1 CONCEPTUAL DESIGN

CONTRACT NO PS4710-2755
DRAWING NO C-104
REV
SCALE HORZ: 1" = 200'
SHEET NO 4 OF 9

Plot Driver= $PLTDRV$
Pentable= $PENTBL$
$USER$
$TIME$
$DATE$
$FILE$
Model Name= $MODELNAME$

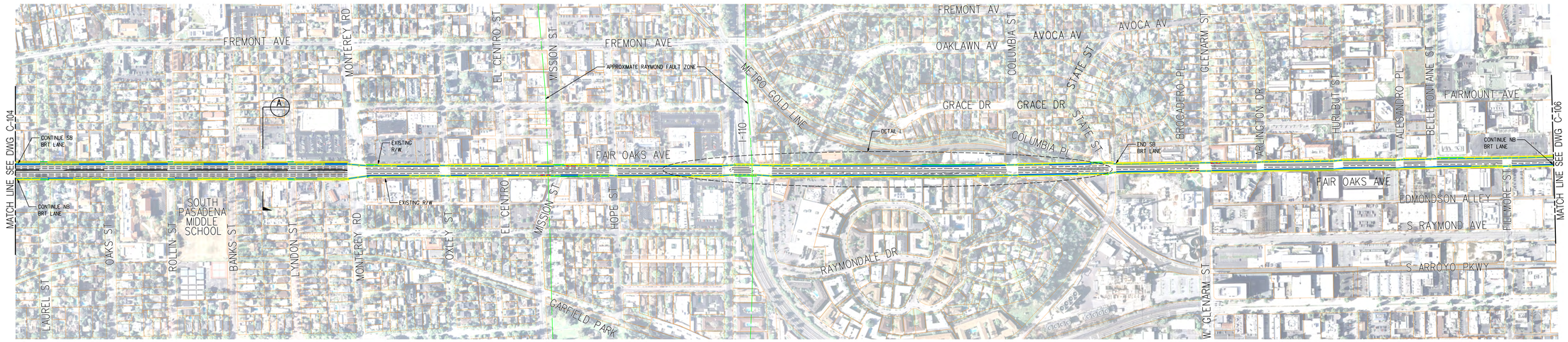

PLAN

SCALE 1"=200'

LEGEND

- BRT LANE
- BIKE LANE
- PROPOSED ROW AQUISITION
- SHARED BRT LANE WITH THROUGH TRAFFIC AND RIGHT TURN MOVEMENTS
- PROPOSED BRT STATION LOCATION
- DISTURBANCE LIMIT LINE

200' 0 200' 400'

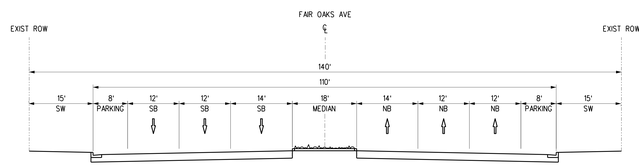

EXISTING

NTS

A

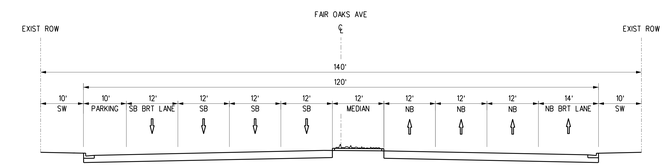

PROPOSED

NTS

A

KEYMAP

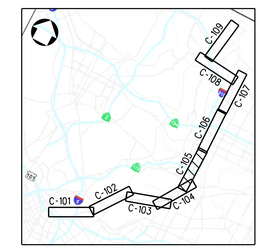

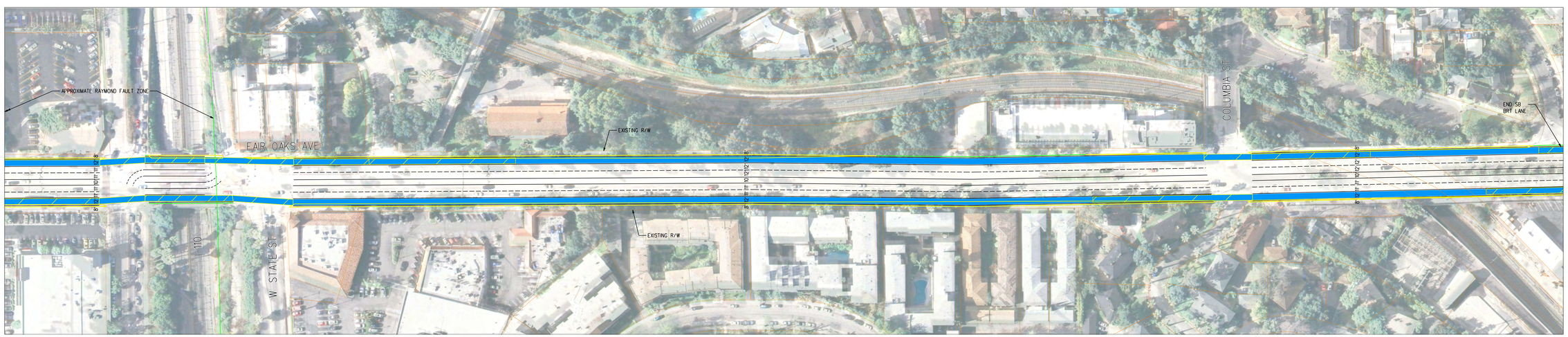

DETAIL I

SCALE 1"=50'

REV	DATE	BY	APP	REG NO	EXPIRES	SEAL HOLDER	DESCRIPTION

DESIGNED BY
DRAWN BY
CHECKED BY
IN CHARGE
DATE

Metro
LOS ANGELES COUNTY
METROPOLITAN TRANSPORTATION AUTHORITY

555 S. FLOWER STREET
4TH FLOOR
LOS ANGELES, CA 90071
T 213-330-7200
F 213-330-7201

SUBMITTED
APPROVED

SR 710 STUDY CONCEPTUAL DESIGN

BRT ALTERNATIVE 1 CONCEPTUAL DESIGN

CONTRACT NO PS4710-2755
DRAWING NO C-105
REV
SCALE HORZ: 1" = 200'
SHEET NO 5 OF 9

$FILE$
$DATE$
DIR
$TIME$
$USER$
Pentable=$PENTBL$
Plot Driver=$PLTDRV$
Model Name=$MODELNAME$

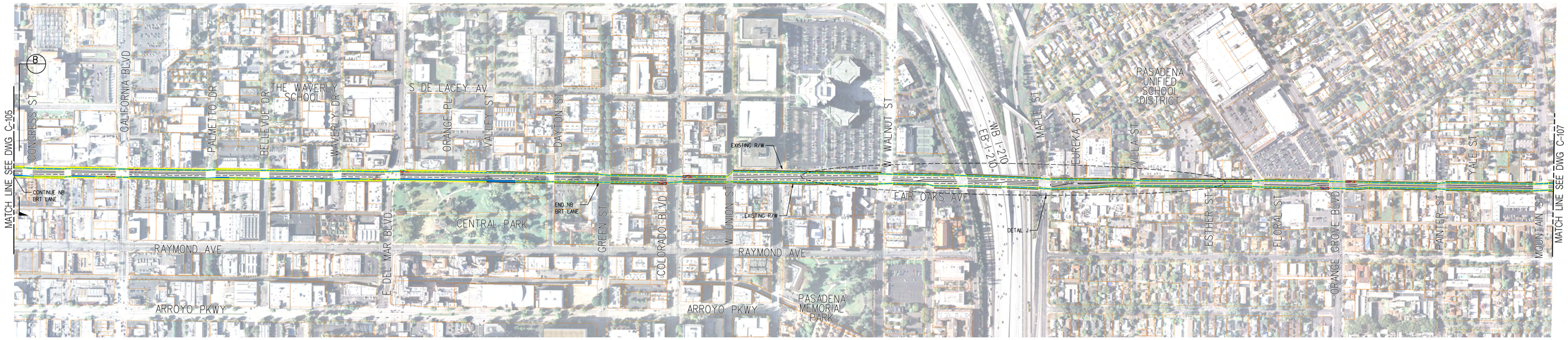

PLAN

SCALE 1"=200'

LEGEND

- BRT LANE
- BIKE LANE
- PROPOSED ROW AQUISITION
- SHARED BRT LANE WITH THROUGH TRAFFIC AND RIGHT TURN MOVEMENTS
- PROPOSED BRT STATION LOCATION
- DISTURBANCE LIMIT LINE

200' 0 200' 400'

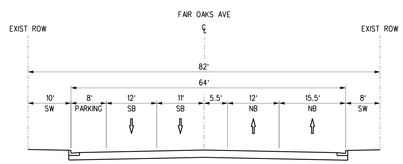

EXISTING

NTS

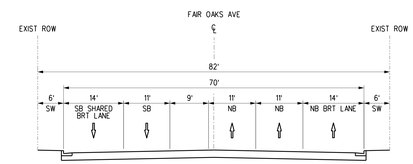

PROPOSED

NTS

KEYMAP

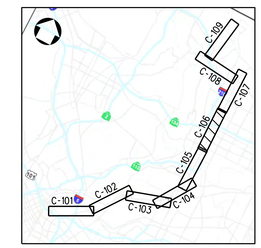



DETAIL J

SCALE 1"=50'

REV	DATE	BY	APP	REG NO	EXPIRES	SEAL HOLDER	DESCRIPTION

DESIGNED BY
DRAWN BY
CHECKED BY
IN CHARGE
DATE

Metro
LOS ANGELES COUNTY
METROPOLITAN TRANSPORTATION AUTHORITY

5/5 S. FLOWER STREET
4TH FLOOR
LOS ANGELES, CA 90071
T 213-330-7200
F 213-330-7201

SUBMITTED
APPROVED

SR 710 STUDY CONCEPTUAL DESIGN

BRT ALTERNATIVE 1 CONCEPTUAL DESIGN

CONTRACT NO PS4710-2755
DRAWING NO C-106
REV
SCALE HORZ: 1" = 200'
SHEET NO 6 OF 9

$FILE$
$DATE$
$TIME$
$USER$
Pentable=$PENTBL$
Plot Driver=$PLTDRV$
Model Name=$MODELNAME$

PLAN
SCALE 1"=200'

200' 0 200' 400'

LEGEND

- BRT LANE
- BIKE LANE
- PROPOSED ROW AQUISITION
- SHARED BRT LANE WITH THROUGH TRAFFIC AND RIGHT TURN MOVEMENTS
- PROPOSED BRT STATION LOCATION
- DISTURBANCE LIMIT LINE

KEYMAP

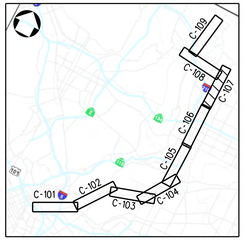

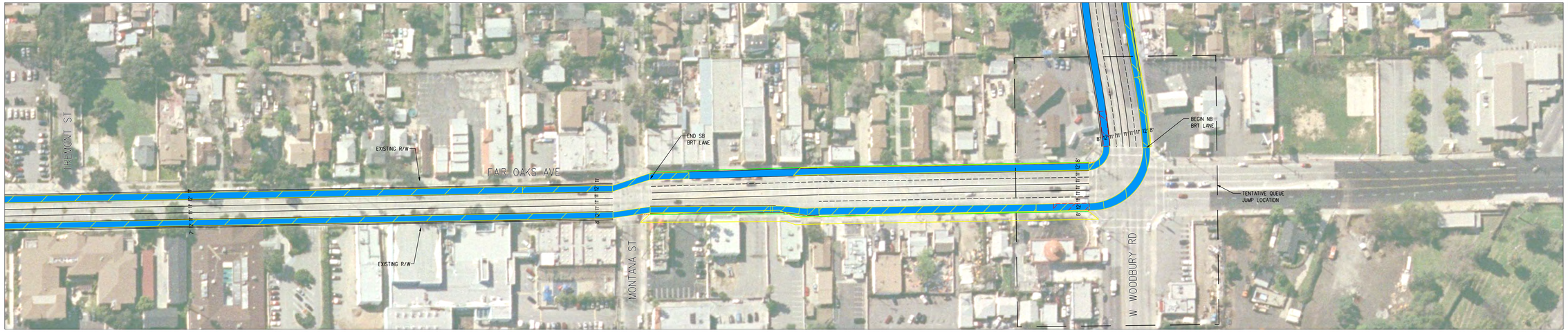

DETAIL K
SCALE 1"=50'

REV	DATE	BY	APP	REG NO	EXPIRES	SEAL HOLDER	DESCRIPTION

DESIGNED BY
DRAWN BY
CHECKED BY
IN CHARGE
DATE

Metro
LOS ANGELES COUNTY
METROPOLITAN TRANSPORTATION AUTHORITY
555 S. FLOWER STREET
4TH FLOOR
LOS ANGELES, CA 90071
T 213-330-7200
F 213-330-7201

SUBMITTED
APPROVED

SR 710 STUDY CONCEPTUAL DESIGN

BRT ALTERNATIVE 1 CONCEPTUAL DESIGN

CONTRACT NO PS4710-2755
DRAWING NO C-107
REV
SCALE HORZ: 1" = 200'
SHEET NO 7 OF 9

$FILE$
$DATE$
$TIME$
$USER$
Pentable=$PENTBL$
Plot Driver=$PLTDRV$
Model Name=$MODELNAME$

PLAN

SCALE 1"=200'

200' 0 200' 400'

LEGEND

- BRT LANE
- BIKE LANE
- PROPOSED ROW AQUISITION
- SHARED BRT LANE WITH THROUGH TRAFFIC AND RIGHT TURN MOVEMENTS
- PROPOSED BRT STATION LOCATION
- DISTURBANCE LIMIT LINE

KEYMAP

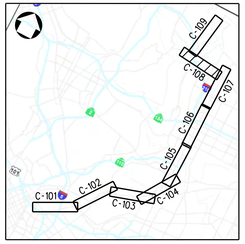



DETAIL L

SCALE 1"=50'

200' 0 200' 400'

REV	DATE	BY	APP	REG NO	EXPIRES	SEAL HOLDER	DESCRIPTION

DESIGNED BY
DRAWN BY
CHECKED BY
IN CHARGE
DATE

Metro
LOS ANGELES COUNTY
METROPOLITAN TRANSPORTATION AUTHORITY

555 S. FLOWER STREET
4TH FLOOR
LOS ANGELES, CA 90071
T 213-330-7200
F 213-330-7201

SUBMITTED
APPROVED

SR 710 STUDY CONCEPTUAL DESIGN

BRT ALTERNATIVE 1 CONCEPTUAL DESIGN

CONTRACT NO PS4710-2755
DRAWING NO C-108
REV
SCALE HORZ: 1" = 200'
SHEET NO 8 OF 9

$FILE$
$DATE$
$TIME$
$USER$
Pentable=$PENTBL$
Plot Driver=$PLTDRV$
Model Name=$MODELNAME$

PLAN
SCALE 1"=200'

200' 0 200' 400'

LEGEND

- BRT LANE
- BIKE LANE
- PROPOSED ROW AQUISITION
- SHARED BRT LANE WITH THROUGH TRAFFIC AND RIGHT TURN MOVEMENTS
- PROPOSED BRT STATION LOCATION
- DISTURBANCE LIMIT LINE

KEYMAP

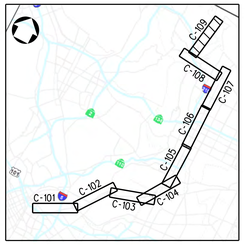

DETAIL M
SCALE 1"=50'

REV	DATE	BY	APP	REG NO	EXPIRES	SEAL HOLDER	DESCRIPTION

DESIGNED BY
DRAWN BY
CHECKED BY
IN CHARGE
DATE

Metro
LOS ANGELES COUNTY
METROPOLITAN TRANSPORTATION AUTHORITY

555 S. FLOWER STREET
4TH FLOOR
LOS ANGELES, CA 90071
T 213-330-7200
F 213-330-7201

SUBMITTED
APPROVED

SR 710 STUDY CONCEPTUAL DESIGN

BRT ALTERNATIVE 1 CONCEPTUAL DESIGN

CONTRACT NO PS4710-2755
DRAWING NO C-109
REV
SCALE HORZ: 1" = 200'
SHEET NO 9 OF 9

$FILE$
$DATE$
$TIME$
$USER$
Pentable=$PENTBL$
Plot Driver=$PLTDRV$
Model Name=$MODELNAME$