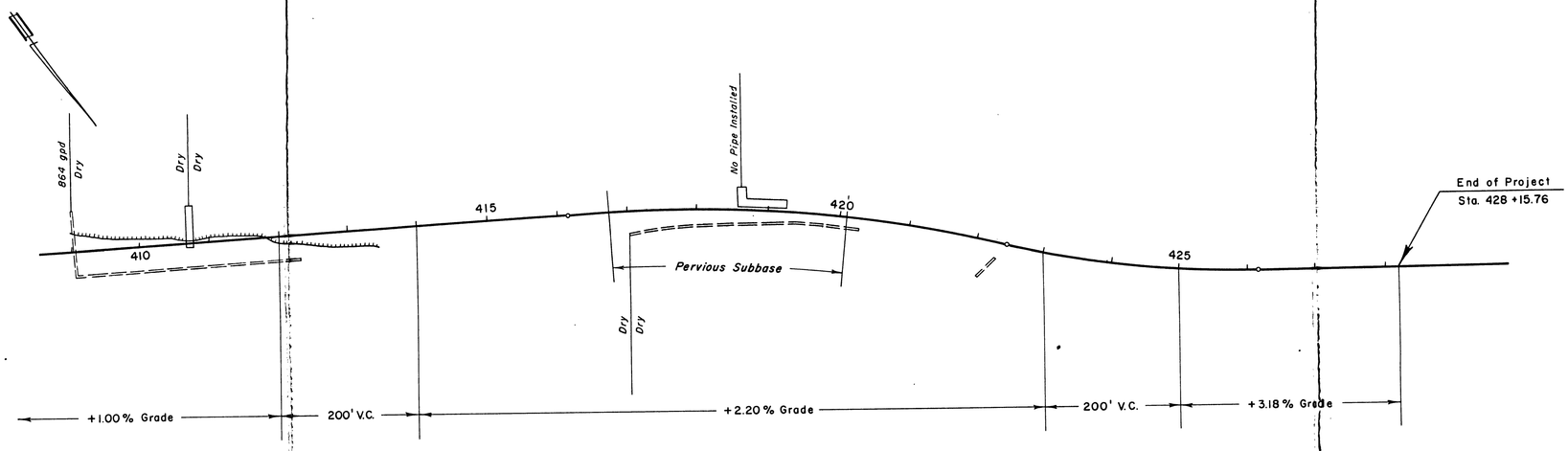

Scale: 1" = 100'

SEEPAGE INVESTIGATION

RIDGEWOOD SUMMIT

Sta. "E" 409± to Sta. "E" 428+

PLAN

DATE	DWG. NO.	DIST.	COUNTY	ROUTE	SEC	SHEET NO.	TOTAL SHEETS
6-21-60	59-269-2196	I	Men.	1	D,E	12	12

ClibPDF - www.fastio.com

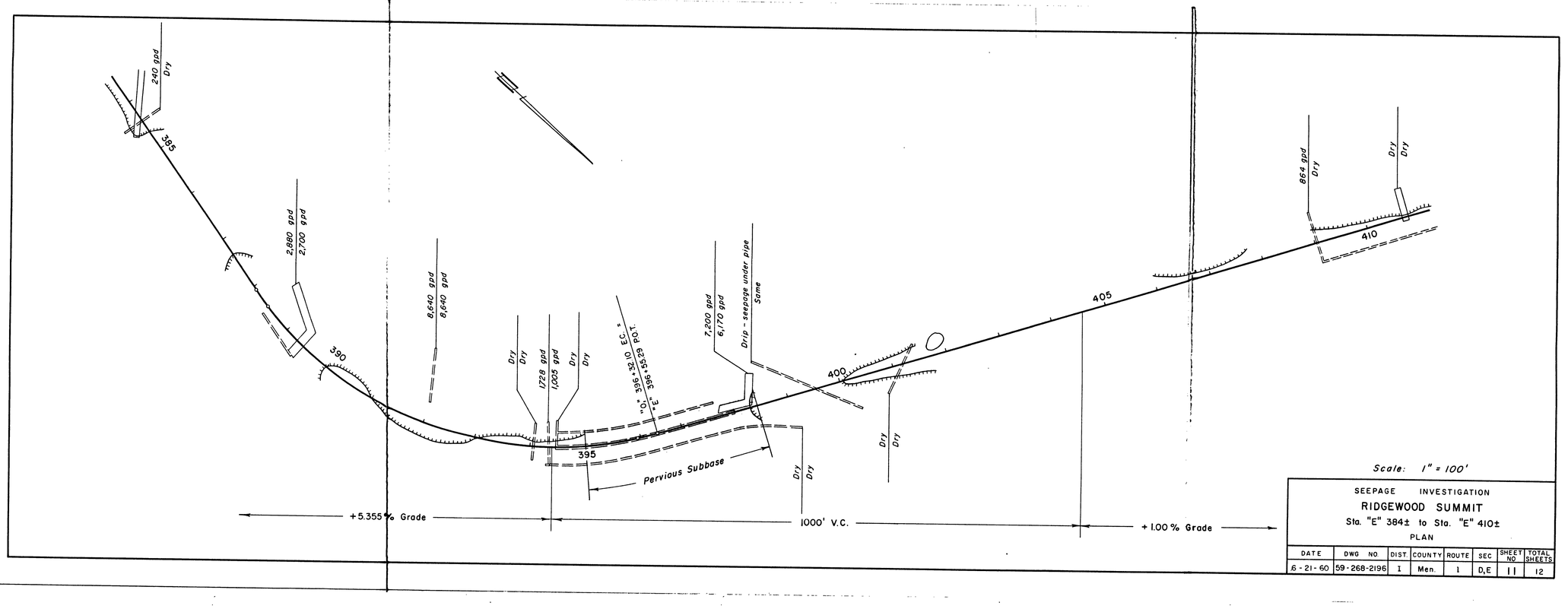

SEEPAGE INVESTIGATION

RIDGEWOOD SUMMIT

Sta. "E" 384± to Sta. "E" 410±

PLAN

DATE	DWG NO.	DIST.	COUNTY	ROUTE	SEC	SHEET NO	TOTAL SHEETS
6-21-60	59-268-2196	1	Men.	1	D,E	11	12

ClibPDF - www.fastio.com

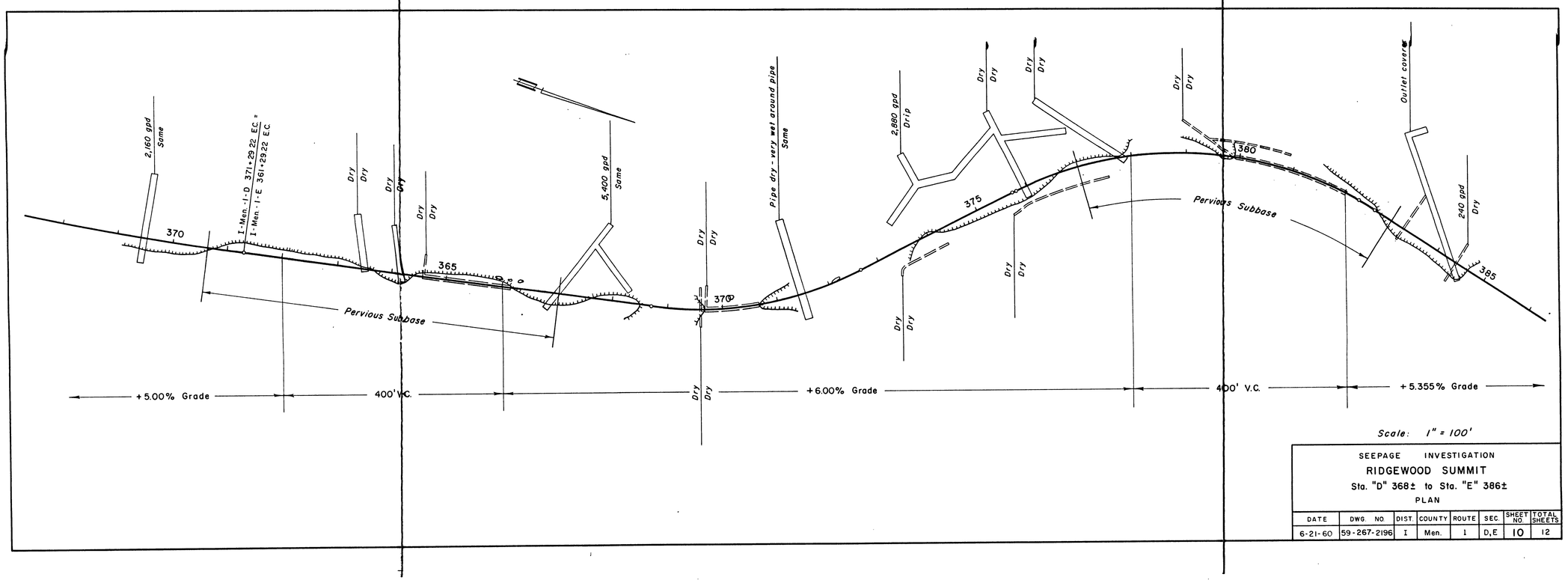

Scale: 1" = 100'

SEEPAGE INVESTIGATION

RIDGEWOOD SUMMIT

Sta. "D" 368± to Sta. "E" 386±

PLAN

DATE	DWG. NO.	DIST.	COUNTY	ROUTE	SEC.	SHEET NO.	TOTAL SHEETS
6-21-60	59-267-2196	I	Men.	1	D,E	10	12

ClibPDF - www.fastio.com

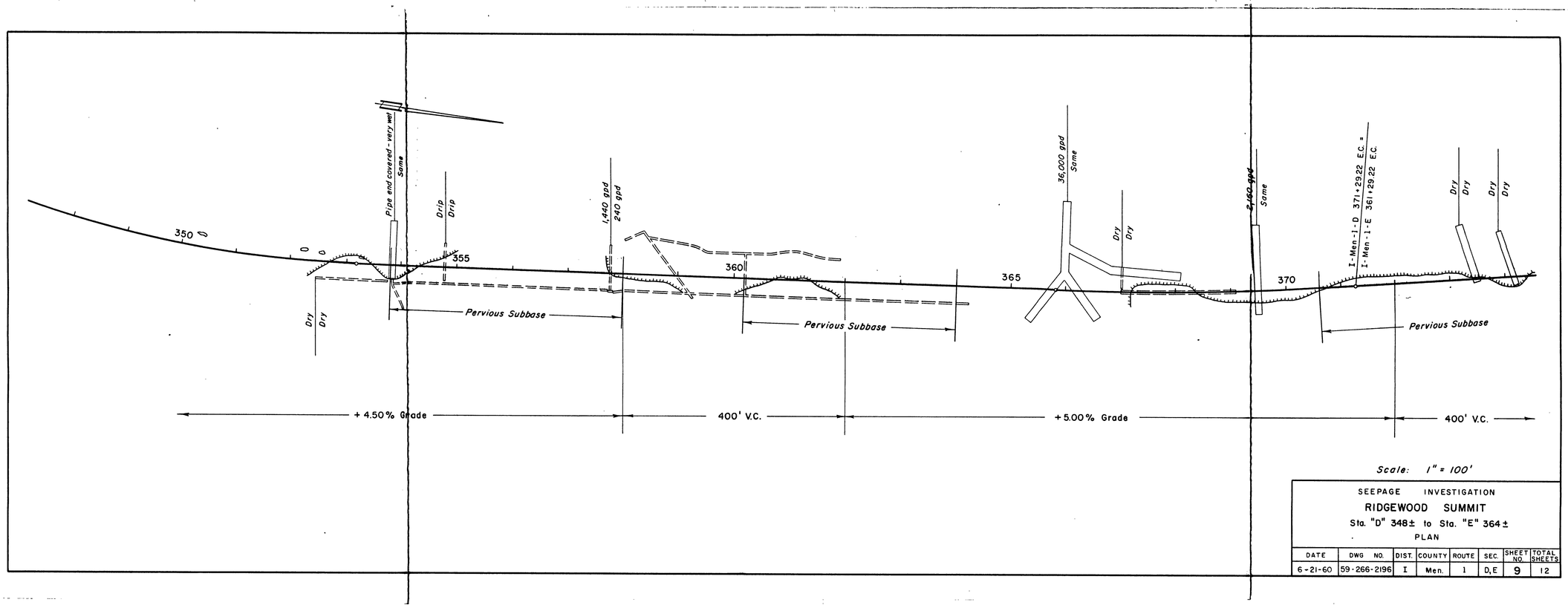

Scale: 1" = 100'

SEEPAGE INVESTIGATION

RIDGEWOOD SUMMIT

Sta. "D" 348± to Sta. "E" 364±

PLAN

DATE	DWG NO.	DIST.	COUNTY	ROUTE	SEC.	SHEET NO.	TOTAL SHEETS
6-21-60	59-266-2196	I	Men.	1	D,E	9	12

ClibPDF - www.fastio.com

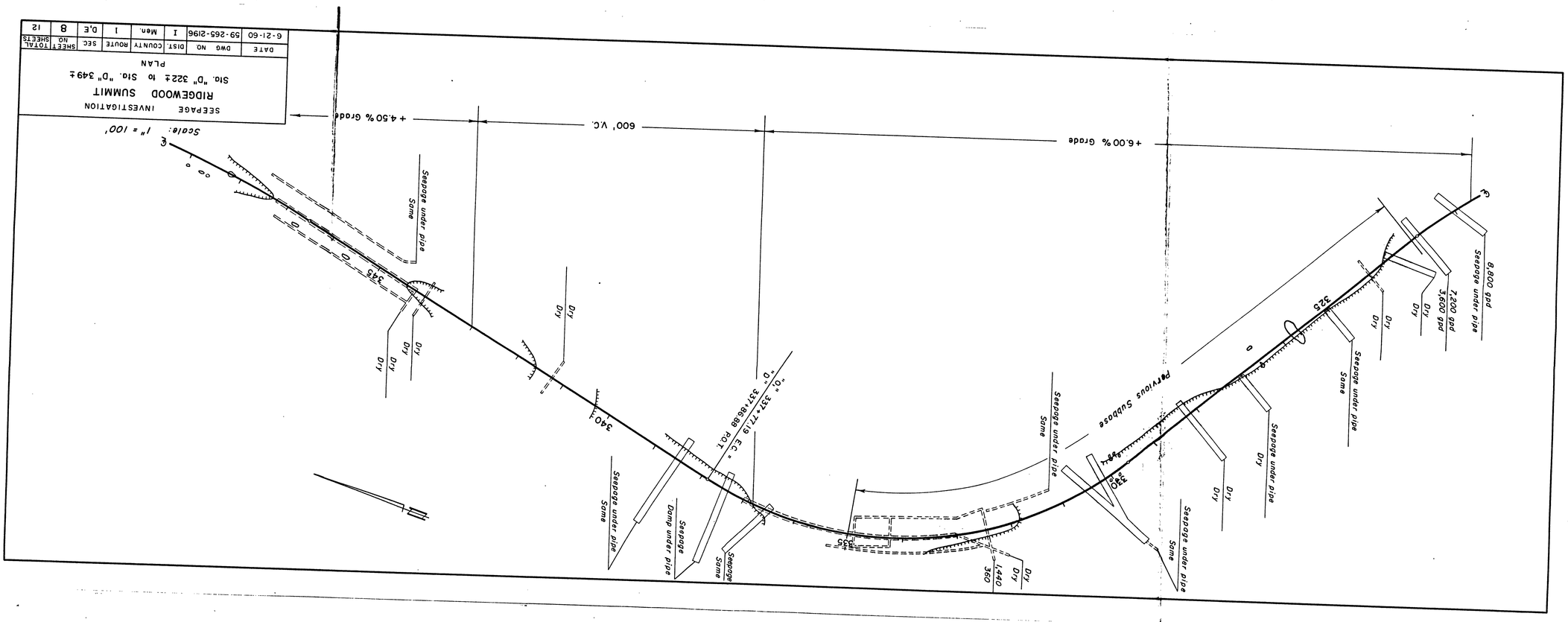
SEEPAGE INVESTIGATION
RIDGEWOOD SUMMIT
Sta. "D" 322± to Sta. "D" 349±
PLAN
DATE | DWG NO. | DIST. | COUNTY | ROUTE | SEC. | SHEET NO. | TOTAL SHEETS
6-21-60 | 59-265-2196 | I | Men. | 1 | D,E | 8 | 12
Scale: 1" = 100'
+4.50% Grade
600' V.C.
+6.00% Grade
Seepage under pipe
Same
Dry
Seepage Damp under pipe
"C" 337+77.19 E.C.
"D" 337+86.88 P.O.T.
Pervious Subbase
8,800 gpd
7,200 gpd
3,600 gpd
1,440
360
345
340
335
330
325

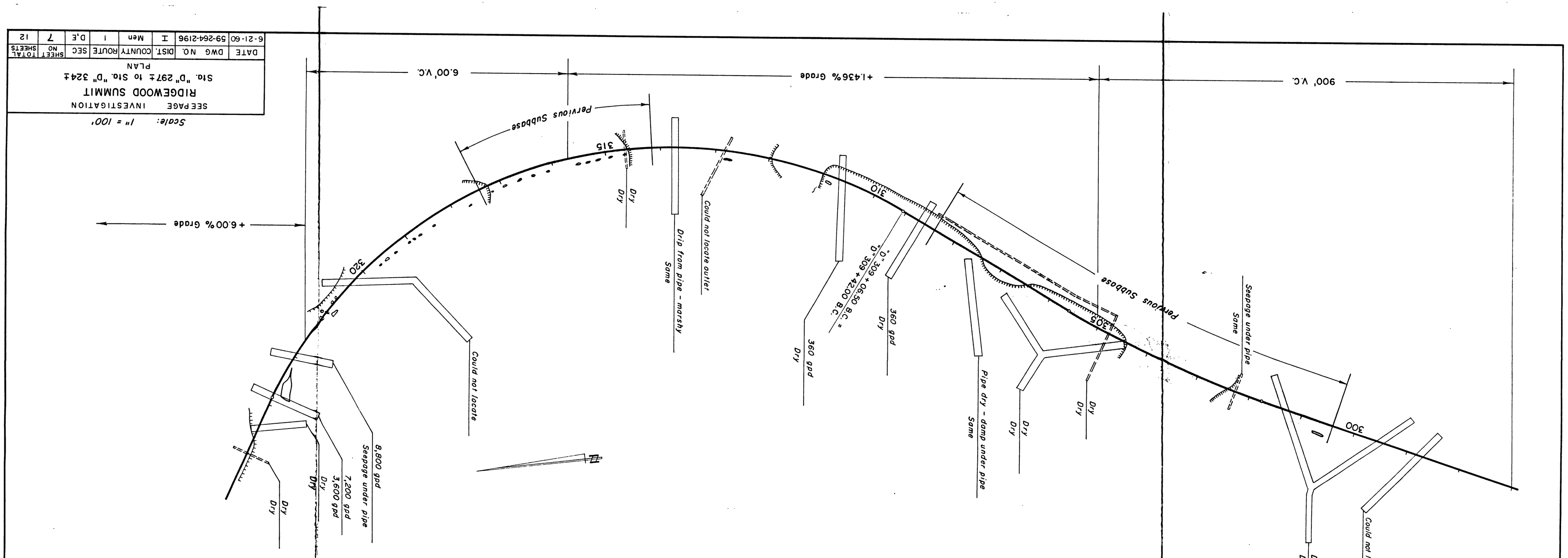
Scale: 1" = 100'
SEE PAGE INVESTIGATION
RIDGEWOOD SUMMIT
Sta. "D" 297± to Sta. "D" 324±
PLAN
DATE 6-21-60
DWG NO. 59-264-2196
DIST. I
COUNTY Mon
ROUTE 1
SEC D,E
SHEET NO 7
TOTAL SHEETS 12
+6.00% Grade
+1.436% Grade
6.00' V.C.
900' V.C.
Previous Subbase
Previous Subbase
320
315
310
305
300
Dry
Dry
Could not locate
8,800 gpd
Seepage under pipe
7,200 gpd
3,600 gpd
Dry
Dry
Drip from pipe - marshy
Same
Could not locate outlet
Dry
360 gpd
360 gpd
Dry
"D" 309 + 06.50 B.C. =
"D" 309 + 42.00 B.C.
Pipe dry - damp under pipe
Same
Dry
Dry
Dry
Seepage under pipe
Same
Dry
Dry
Could not locate

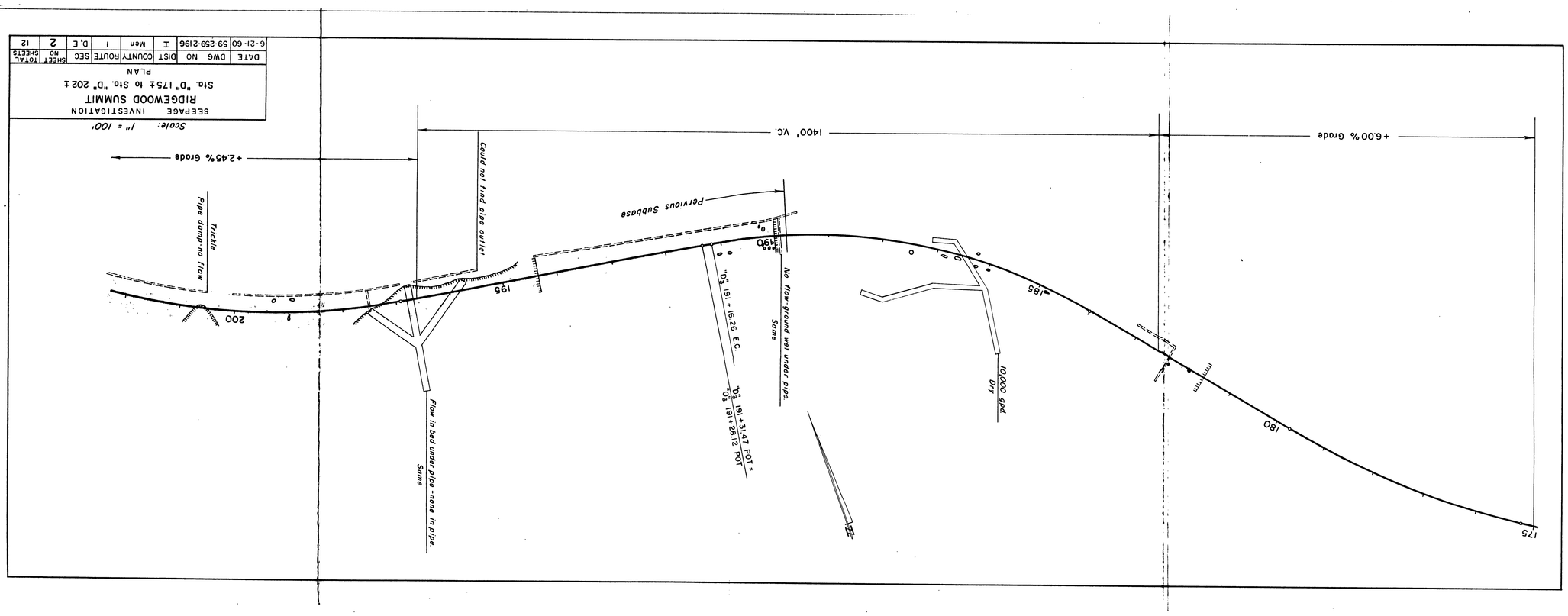

SEEPAGE INVESTIGATION

RIDGEWOOD SUMMIT

Sta. "D" 175± to Sta. "D" 202±

PLAN

DATE	DWG NO	DIST	COUNTY	ROUTE	SEC	SHEET NO	TOTAL SHEETS
6-21-60	59-259-2196	I	Mon	I	D.E	2	12

ClibPDF - www.fastio.com

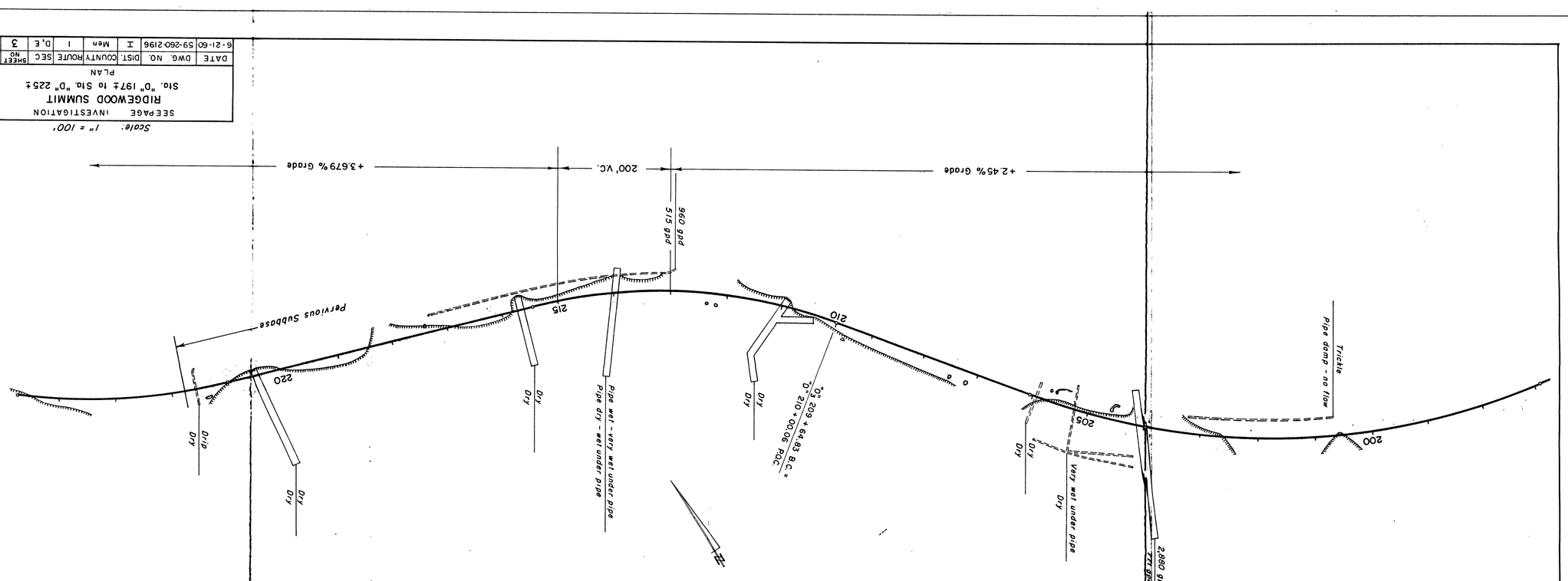

ClibPDF - www.fastio.com

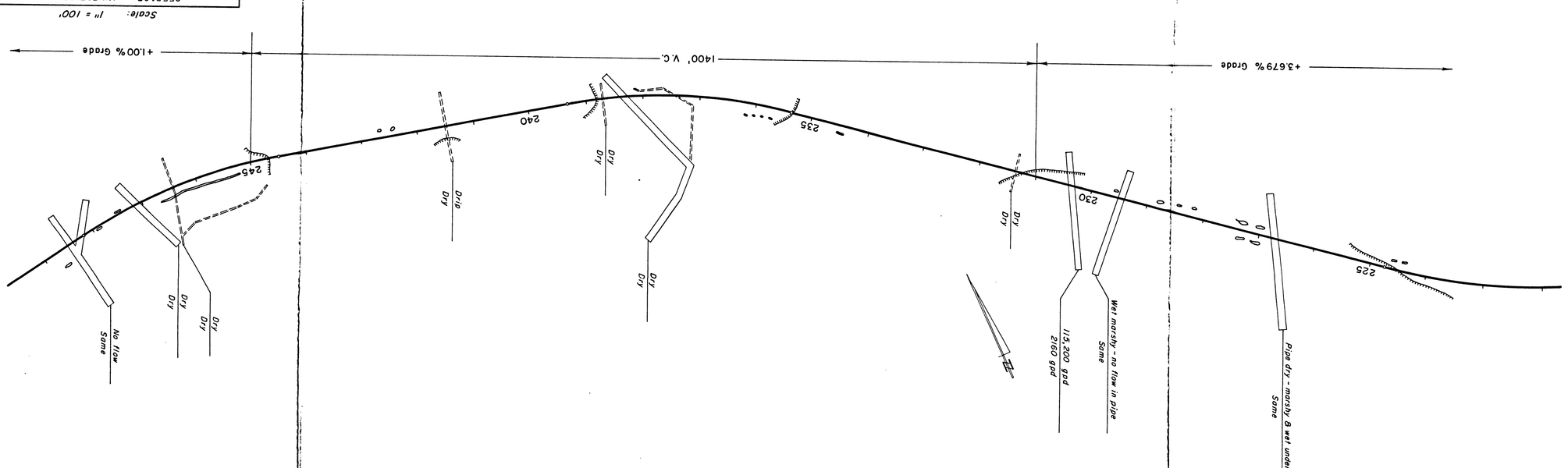

Scale: 1" = 100'

SEE PAGE INVESTIGATION

RIDGEWOOD SUMMIT

Sta. "D" 222± to Sta. "D" 250±

PLAN

DATE	DWG NO.	DIST.	COUNTY	ROUTE	SEC.	SHEET NO.	TOTAL SHEETS
6-21-60	59-261-2196	I	Mon	1	D.E	4	12

ClibPDF - www.fastio.com

ClibPDF - www.fastio.com

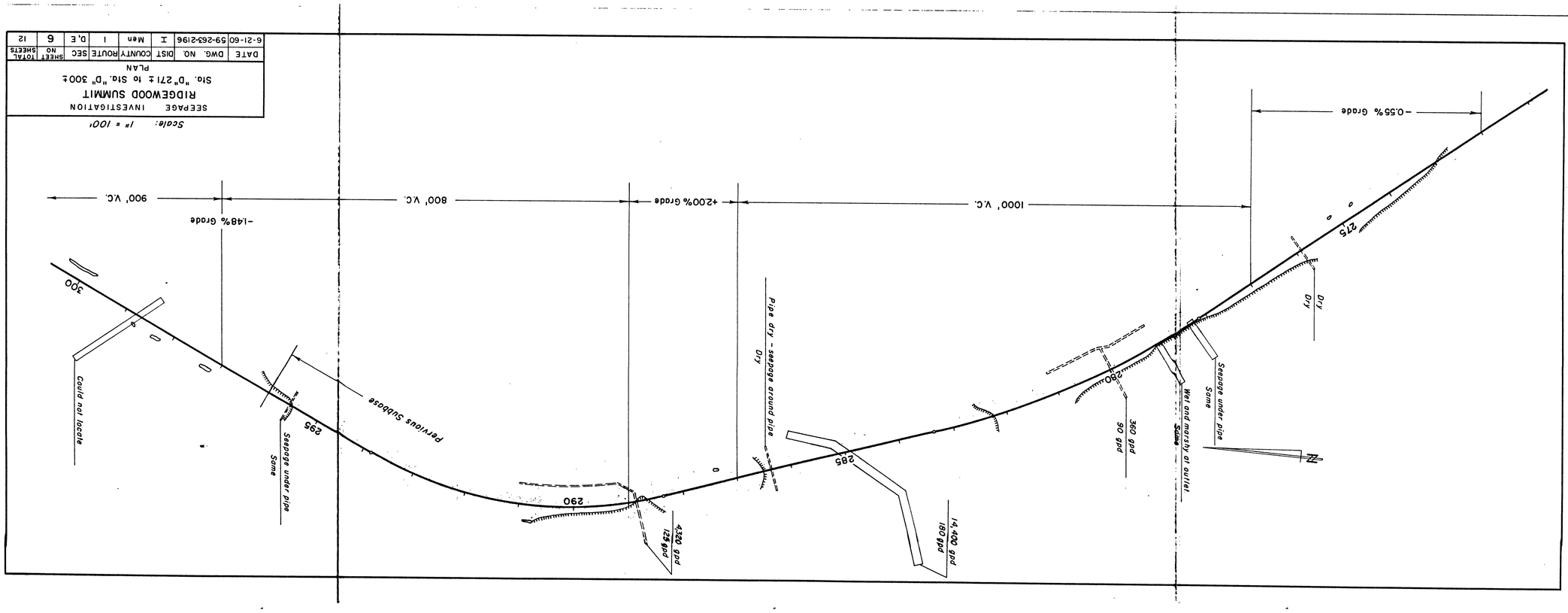
Scale: 1" = 100'
SEEPAGE INVESTIGATION
RIDGEWOOD SUMMIT
Sta. "D" 271 ± to Sta. "D" 300 ±
PLAN
DATE DWG. NO. DIST COUNTY ROUTE SEC SHEET NO TOTAL SHEETS
6-21-60 59-263-2196 I Mon I D.E 6 12
-0.55% Grade
215
Dry
Seepage under pipe
Same
Wet and marshy at outlet
Same
1000' V.C.
+2.00% Grade
800' V.C.
-1.48% Grade
900' V.C.
280
90 gpd
360 gpd
285
1400 gpd
180 gpd
Pipe dry - seepage around pipe
Dry
290
4320 gpd
1728 gpd
Previous Subbase
295
Seepage under pipe
Same
Could not locate
300