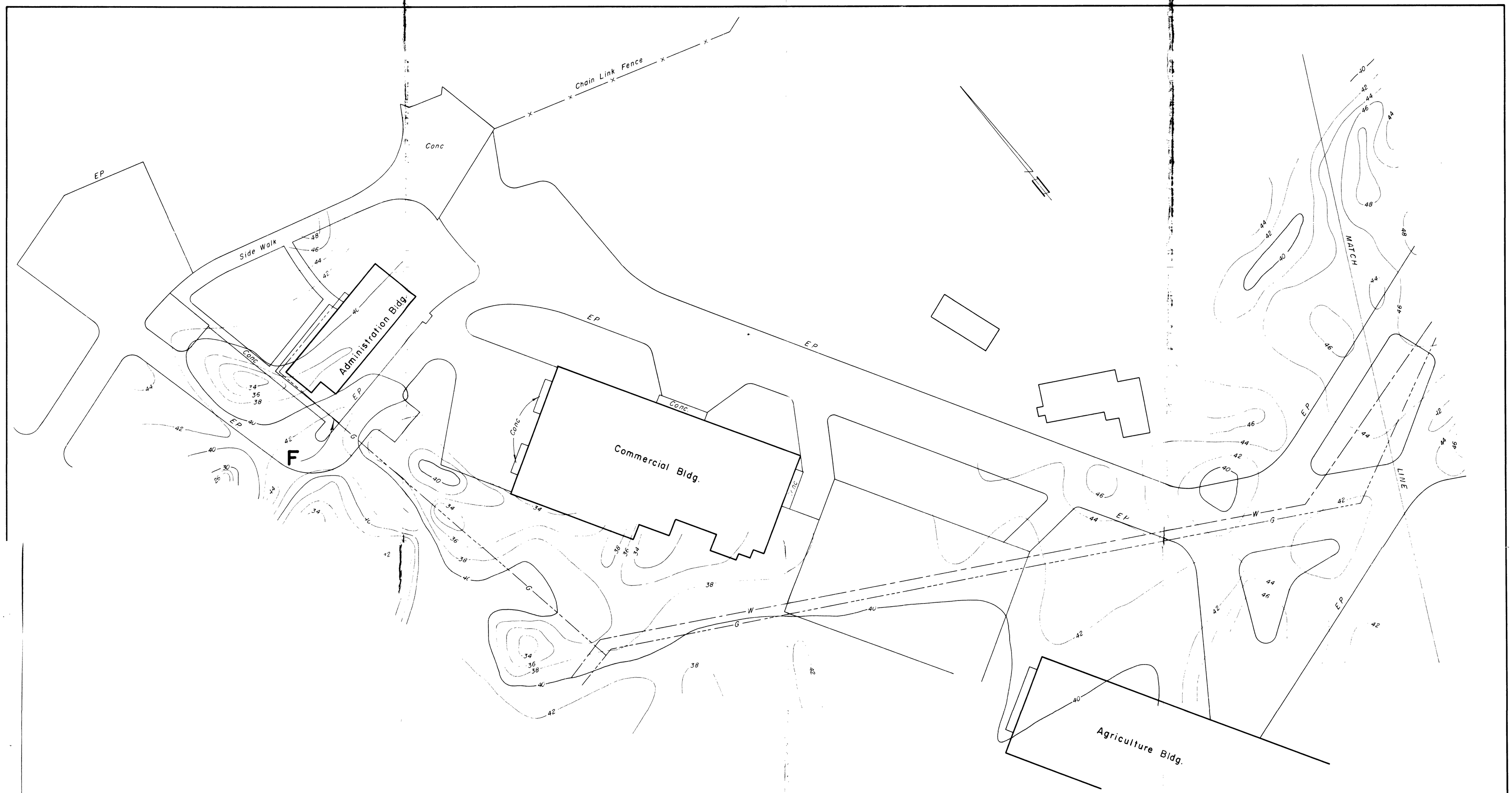

F = Future Location of a Leak

EXHIBIT I

EQUI-POTENTIAL CONTOUR MAP

of

STOCKTON FAIR GROUNDS

Scale: 1" = 40'

STATE OF CALIFORNIA — DIVISION OF HIGHWAYS
MATERIALS & RESEARCH DEPARTMENT

ClibPDF - www.fastio.com

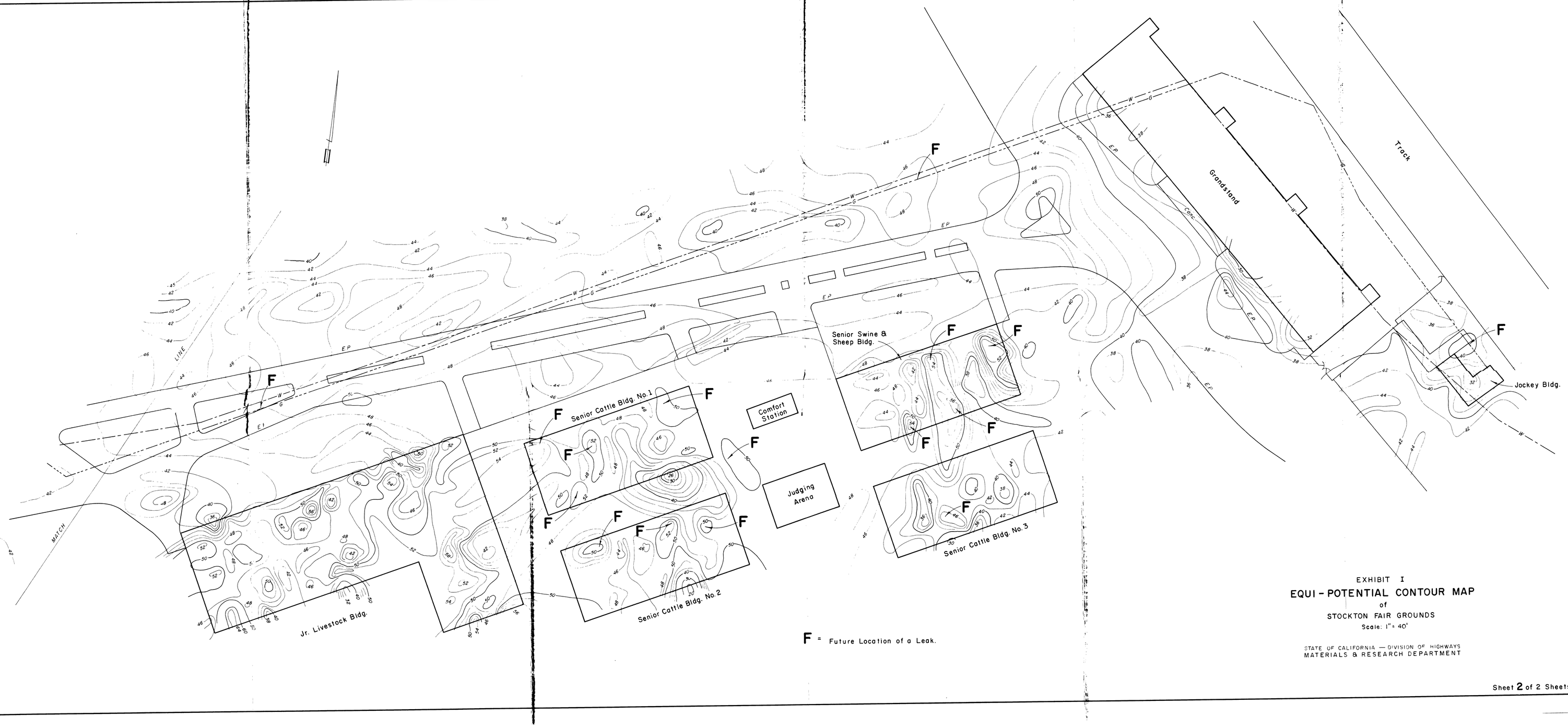

EXHIBIT I

EQUI-POTENTIAL CONTOUR MAP

of

STOCKTON FAIR GROUNDS

Scale: 1" = 40'

STATE OF CALIFORNIA — DIVISION OF HIGHWAYS
MATERIALS & RESEARCH DEPARTMENT

ClibPDF - www.fastio.com

EXHIBIT II

EQUI-RESISTIVITY CONTOUR MAP

of

STOCKTON FAIR GROUNDS

Scale: 1" = 100'

STATE OF CALIFORNIA – DIVISION OF HIGHWAYS
MATERIALS & RESEARCH DEPARTMENT

ClibPDF - www.fastio.com

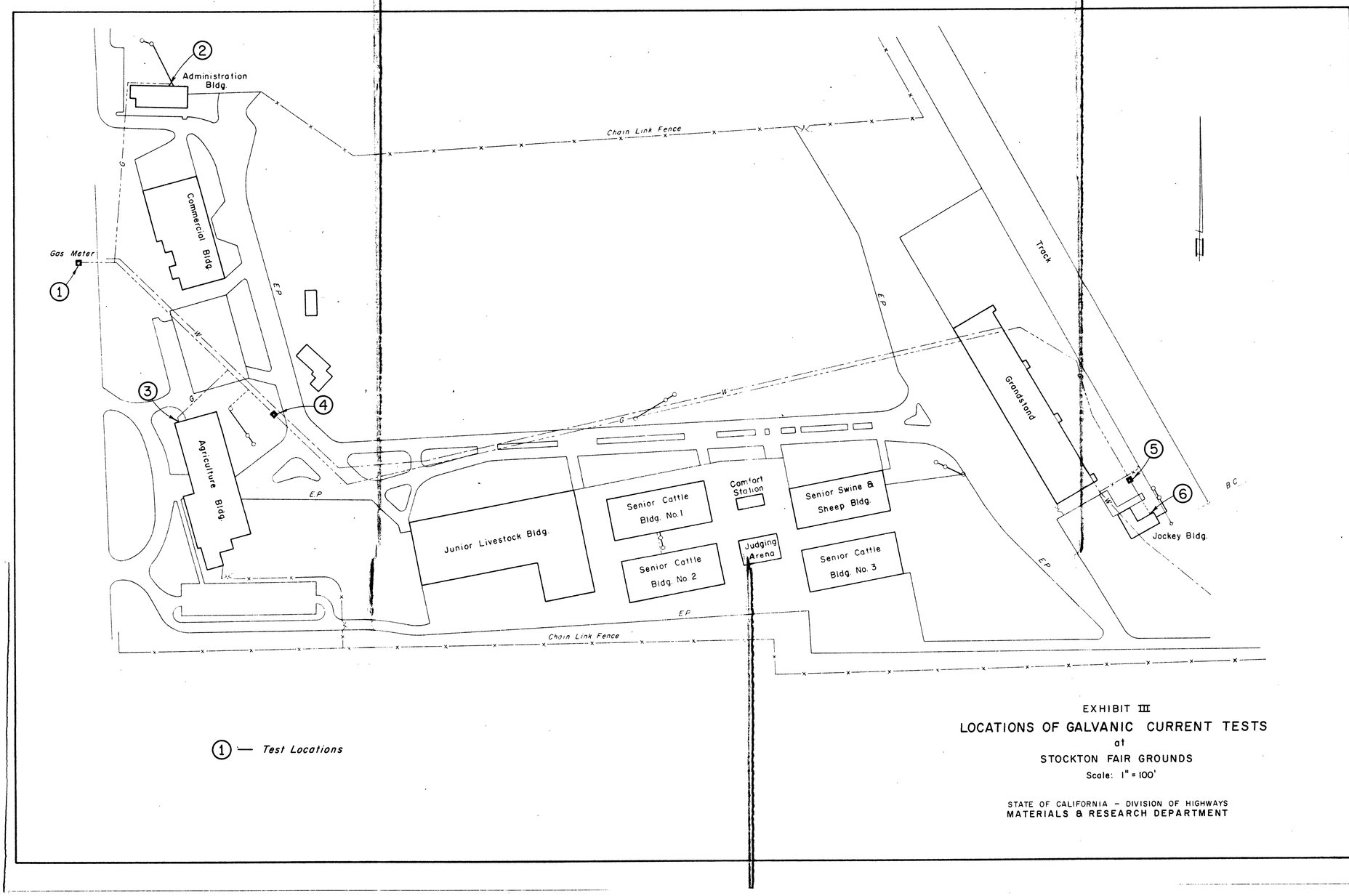

EXHIBIT III

LOCATIONS OF GALVANIC CURRENT TESTS

at

STOCKTON FAIR GROUNDS

Scale: 1" = 100'

STATE OF CALIFORNIA – DIVISION OF HIGHWAYS

MATERIALS & RESEARCH DEPARTMENT

ClibPDF - www.fastio.com