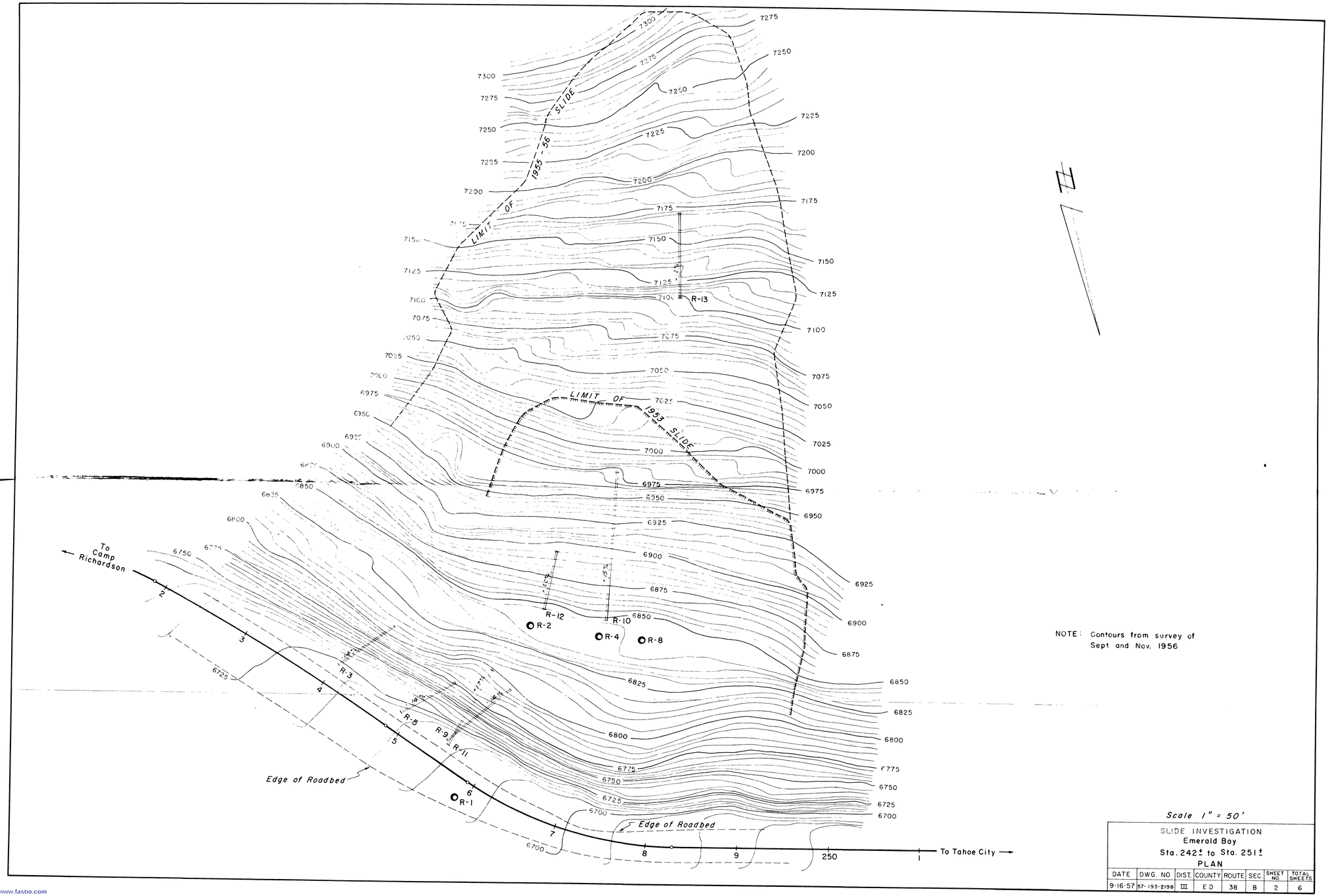

NOTE: Contours from survey of Sept. and Nov. 1956

Scale 1" = 50'

SLIDE INVESTIGATION
Emerald Bay
Sta. 242± to Sta. 251±
PLAN

DATE	DWG. NO	DIST.	COUNTY	ROUTE	SEC	SHEET NO.	TOTAL SHEETS
9-16-57	57-193-2198	III	E D	38	B	2	6

ClibPDF - www.fastio.com

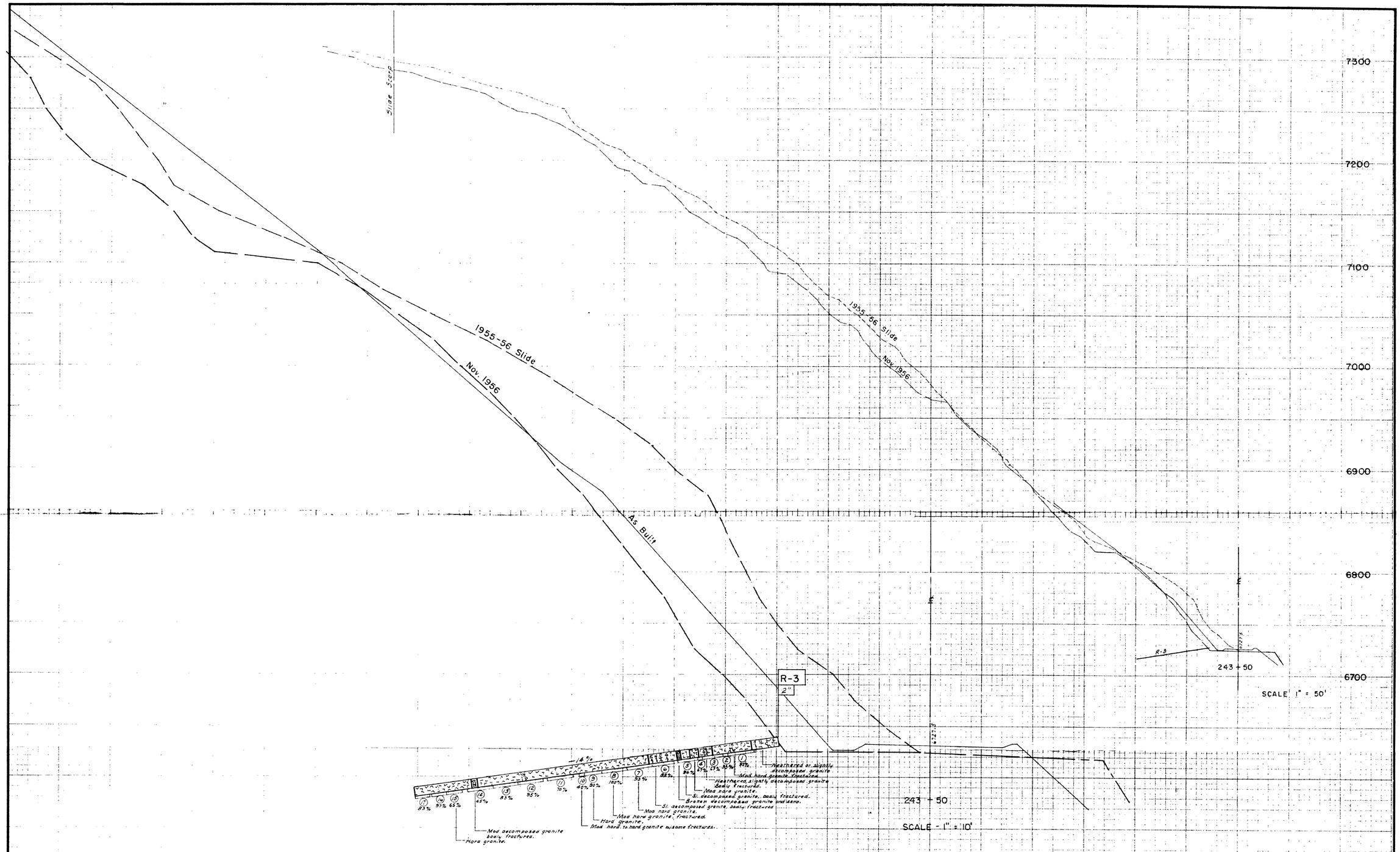

SLIDE INVESTIGATION							
Emerald Bay							
Cross-Section at Sta 243+50 Lt.							
DATE	DWG. NO.	DIST.	COUNTY	ROUTE	SEC	SHEET NO	TOTAL SHEETS
9-16-57	57-194-2196	III	E D	38	B	3	6

ClibPDF - www.fastio.com

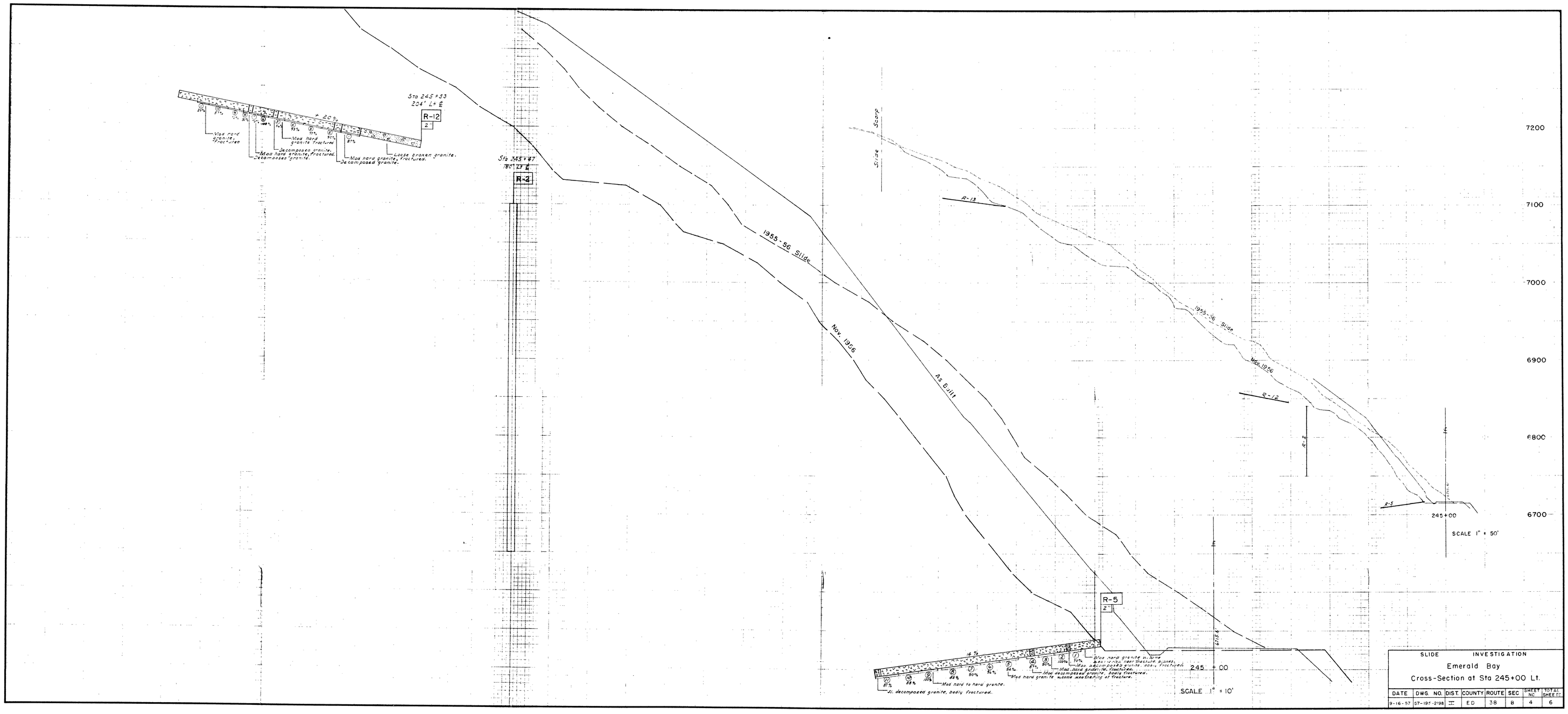

SLIDE INVESTIGATION

Emerald Bay

Cross-Section at Sta 245+00 Lt.

DATE	DWG. NO.	DIST.	COUNTY	ROUTE	SEC	SHEET NO.	TOTAL SHEETS
9-16-57	57-197-2198	III	ED	38	B	4	6

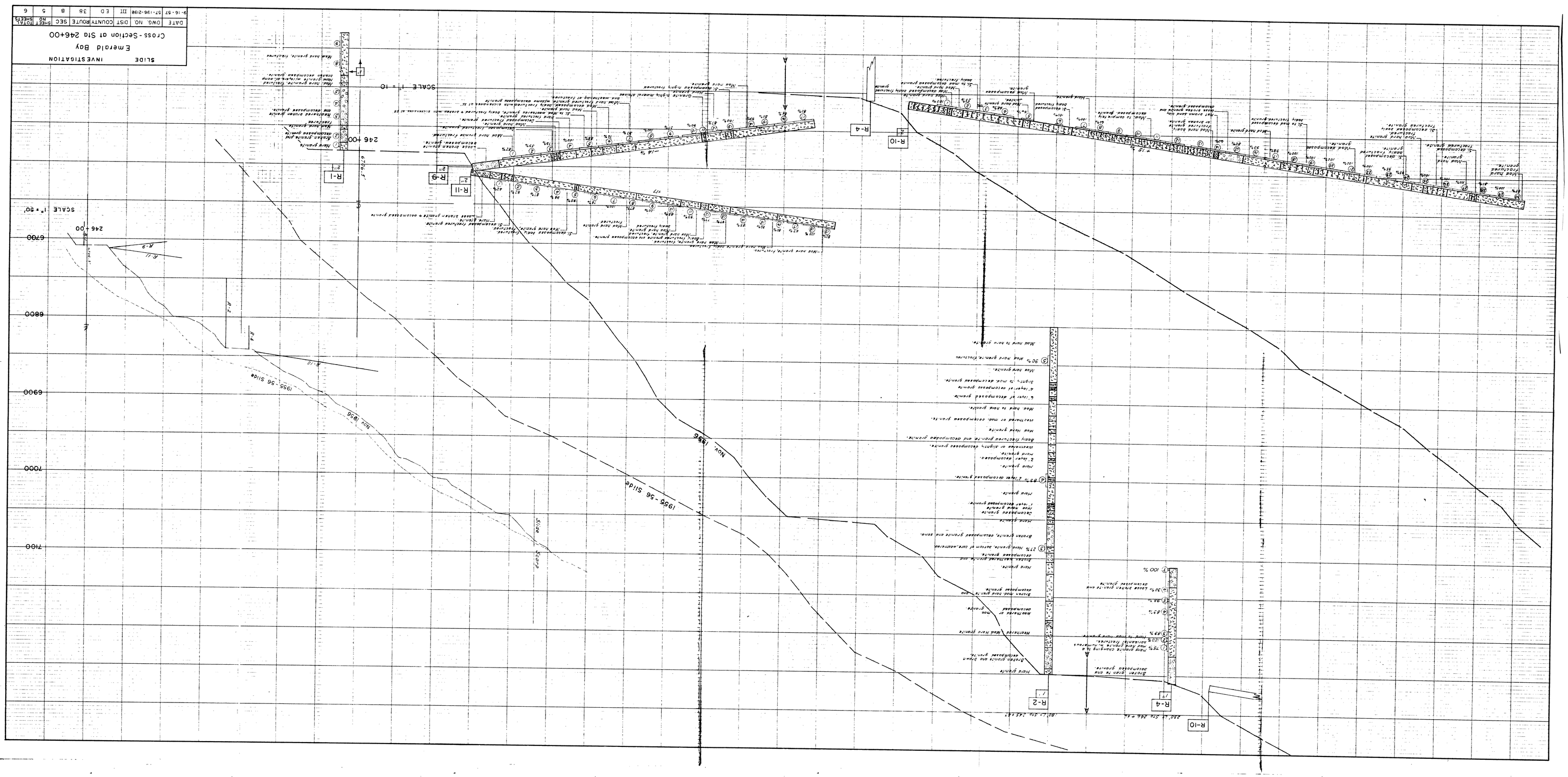

SLIDE INVESTIGATION

Emerald Bay

Cross-Section at Sta 246+00

DATE	DWG NO	DIST	COUNTY	ROUTE	SEC	SHEET NO	TOTAL SHEETS
9-16-57	57-196-2198	III	ED	38	B	5	6

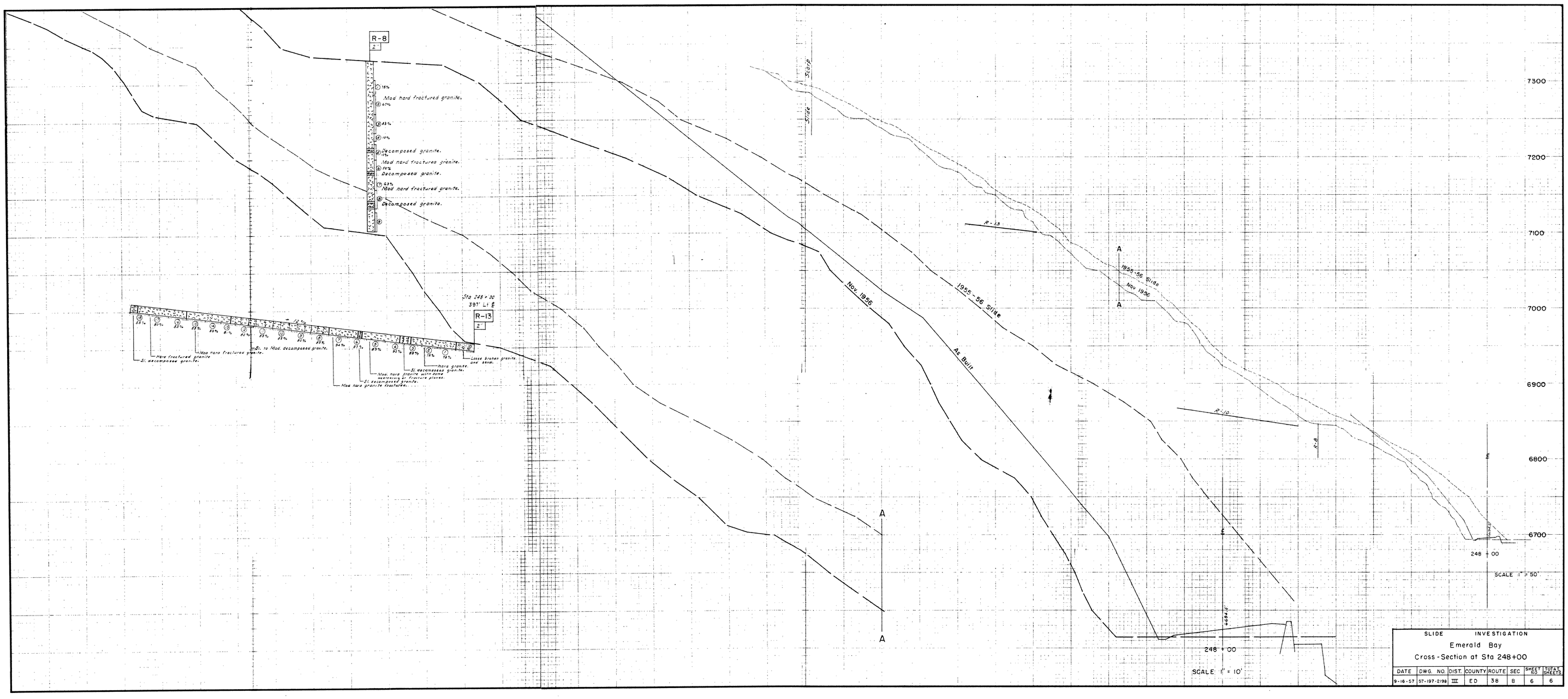
R-8
2"
Mod hard fractured granite.
Decomposed granite.
Mod hard fractured granite.
Decomposed granite.
Mod hard fractured granite.
Decomposed granite.
Sta 248+30
397' Lt ℄
R-13
2"
Slide Scarp
R-13
1955-56 Slide
Nov 1956
Nov. 1956
1955-56 Slide
Ae Built
R-10
R-8
A
A
A
A
7300
7200
7100
7000
6900
6800
6700
248+00
SCALE 1" = 50'
248+00
SCALE 1" = 10'
SLIDE INVESTIGATION
Emerald Bay
Cross-Section at Sta 248+00
DATE
DWG. NO.
DIST.
COUNTY
ROUTE
SEC
SHEET NO.
TOTAL SHEETS
9-16-57
57-197-2198
III
ED
38
B
6
6