ClibPDF - www.fastio.com

ClibPDF - www.fastio.com

TECHNICAL REPORT STANDARD TITLE PAGE

1. REPORT NO.	2. GOVERNMENT ACCESSION NO.	3. RECIPIENT'S CATALOG NO.
4. TITLE AND SUBTITLE The Quantitative Air Quality Report		5. REPORT DATE August 1972 6. PERFORMING ORGANIZATION CODE 19701-953104-657082 1-D-6
7. AUTHOR(S) John Skog, Earl Shirley and Andrew Ranzieri		8. PERFORMING ORGANIZATION REPORT NO. CA-HY-MR-7082-1-72-29
9. PERFORMING ORGANIZATION NAME AND ADDRESS California Division of Highways Materials and Research Department 5900 Folsom Boulevard Sacramento, California 95819		10. WORK UNIT NO. 11. CONTRACT OR GRANT NO.
12. SPONSORING AGENCY NAME AND ADDRESS California Division of Highways Sacramento, California 95807		13. TYPE OF REPORT & PERIOD COVERED Interim, 1970-1972 14. SPONSORING AGENCY CODE

15. SUPPLEMENTARY NOTES

16. ABSTRACT

The quantitative air quality report is required in connection with the writing of the environmental impact statement. A description of the necessary meteorological and ambient air quality field measurements is presented together with the mathematical analysis for calculation of emission concentrations and dispersion from a line source. The use of traffic data and emission factors in the analysis is presented. An outline for presentation of the report is discussed.

17. KEY WORDS	18. DISTRIBUTION STATEMENT
Air quality, source strength, transport, dispersion, data presentation, mathematical analysis	Unlimited

19. SECURITY CLASSIF. (OF THIS REPORT)	20. SECURITY CLASSIF. (OF THIS PAGE)	21. NO. OF PAGES	22. PRICE
Unclassified	Unclassified	33	

HMRT – 1242 (ORIG. 9/72)

ClibPDF - www.fastio.com

ClibPDF - www.fastio.com

State of California
Department of Public Works
Division of Highways
Materials and Research Department

THE QUANTITATIVE AIR QUALITY REPORT

John Skog
Supervising Materials and Research Engineer

Earl Shirley
Senior Materials and Research Engineer

Andrew Ranzieri
Associate Materials and Research Engineer

Presented at the 5th Annual
Summer Meeting of the
Highway Research Board

August 1972

ClibPDF - www.fastio.com

ClibPDF - www.fastio.com

ACKNOWLEDGMENTS

This study was performed in the Environmental Improvement Section of the Materials and Research Department under the general direction of J. L. Beaton, Materials and Research Engineer. The authors wish to acknowledge the contributions of K. Pinkerman, M. Farrockhrooz, M. Batham, R. Peter and B. Oliver, in the development of the air quality report program.

ClibPDF - www.fastio.com

ClibPDF - www.fastio.com

TABLE OF CONTENTS

	Page
ABSTRACT	i
ACKNOWLEDGMENTS	ii
INTRODUCTION	1
AIR QUALITY PHENOMENA	2
COMPONENT PARTS OF AN AIR QUALITY STUDY	5
PROCEDURE FOR ANALYZING HIGHWAY IMPACT ON AIR QUALITY	9
Outline	9
Characterization of Source Strength	12
Transport and Dispersion of Pollutants	14
Mathematical Analysis	19
Ambient Air Quality	22
Data Presentation	25
Written and Tabular Data Summary	26
Visual Aids	28
Response to Questions for the Environmental Impact Statement	30
SUMMARY	31
REFERENCES	32

ClibPDF - www.fastio.com

ClibPDF - www.fastio.com

THE QUANTITATIVE AIR QUALITY REPORT

INTRODUCTION

Concern over the apparent deteriorating quality of the environment has resulted in the adoption of numerous new programs and requirements. In particular, the "environmental impact statement" requirements of the National Environmental Policy Act of 1969 are now familiar to those connected with the highway program. Further, in December 1970, Congress adopted the Federal Aid Highway Act of 1970, Public Law 91-605 which directed that guidelines be prepared that will assure that possible adverse economic, social, and environmental effects be considered on Federal-aid highway projects.

Amongst other things, the Act stated that, "air, noise and water pollution be considered, and further, that all highways constructed under terms of the Act are consistent with implementation plans to attain ambient air quality standards for any air quality control region."

In order to properly evaluate the effects of air pollution from highways, one must perform necessary field studies, and analyses leading to a Quantitative Air Quality Report. It is the purpose of this report to present an outline of the studies of the California Division of Highways in connection with the preparation of a Quantitative Air Quality Report.

ClibPDF - www.fastio.com

AIR QUALITY PHENOMENA

Emissions contributing to air pollution are produced from stationary and mobile sources. The most significant primary pollutants from such sources are Carbon Monoxide (CO), Hydrocarbons (Hc), Oxides of Nitrogen (NO_x), Sulphur Oxides (SO_2) and Particulates. Table A shows the estimated nationwide sources of the five major pollutants for 1968.

In the eastern United States, the most pervasive form of air pollution is a combination of sulfur dioxide and particulates derived from stationary sources of industry. Also significant amounts of carbon monoxide, hydrocarbons and oxides of nitrogen are emitted by mobile sources powered by internal combustion engines.

In the western United States most large population centers do not have high sulfur dioxide levels, but may be subjected to socalled photochemical smog, which is composed of a large series of compounds derived from reactions of atmospheric oxygen with oxides of nitrogen and hydrocarbons in the presence of ultraviolet light. California, with its cities built on flat lands surrounded by mountain ranges, a persistent inversion aloft, a large amount of sunlight (source of ultraviolet radiation), and a high concentration of automobiles in the principal urban areas, is an ideal breeding ground for photochemical smog.

ClibPDF - www.fastio.com

ClibPDF - www.fastio.com

TABLE A

ESTIMATED NATIONWIDE EMISSIONS IN MILLIONS OF TONS FOR FIVE MAJOR POLLUTANTS IN 1968

Pollutant	Transportation	Fuel Combustions in Stationary Sources	Industrial Processes	Solid Waste Disposal	Other	Total	Percent of Total by Motor Vehicle
Carbon Monoxides	64	2	10	8	17	101	63
Hydrocarbons	17	1	5	2	9	34	52
Nitrogen Oxides	8	10	0.2	1	2	21	39
Particulates	1	9	8	1	10	29	4
Sulfur Oxides	1	24	7	0.1	1	33	2

Source: Nationwide Inventory of Air Pollutant Emissions 1968, U.S. Department of Health, Education and Welfare, Public Health Service, Environmental Health Service, National Air Pollution Control Administration, Raleigh, North Carolina, August 1970

The principal factors affecting pollutant concentration are: the downwind distance between the receptor and the source, the wind speed and associated turbulence, the source strength, and the mixing depth.

The greater the distance between the source and receptor, the more chance there is for dispersion to occur and hence lessen the concentration. Higher wind speeds have the effect of increasing the amount of air into which the emitted pollutants are dispersed. In effect, this causes a greater dilution. Vertical turbulence, of course, promotes the dispersion of pollutants from a continuous line source such as a highway. The mixing depth directly affects the volume of clean air available to dilute the pollutants.

To properly define an air quality study for a highway line source, a look must be taken at the manner in which the receptors perceive changes in air quality. It is convenient to look at these effects on two levels, microscale and mesoscale.

The receptor living immediately adjacent to the line source is affected when localized pollutant concentrations reach levels injurious to his health. This is the microscale effect and it must be analyzed and quantified in terms of pollutant concentration. The mesoscale effect, as the term would imply, looks at the effect of the project over a much wider area than

ClibPDF - www.fastio.com

in the immediate highway corridor. A study of this level is quantified in terms of pollutant burden, that is, tons of pollutant per day per unit area of land surface. Pollutant burden, during episodical conditions, is directly related to ambient pollutant concentrations and, while these concentrations never reach the levels of those found in the microscale situation, they may endure over a sufficiently long period to cause health problems in susceptible individuals.

The effects of the various pollutants on man have been investigated and delineated by epidemiologists. As a result of these investigations, ambient air quality standards have been published by the California Air Resources Board and the Environmental Protection Agency. These standards are shown in Table B. It should be noted that these standards were developed to protect those people who are especially susceptible to the effects of air pollutants. These susceptible individuals are primarily the very old, the very young, those with cardiac insufficiencies and anemia, and respiratory cripples.

COMPONENT PARTS OF AN AIR QUALITY STUDY

Air quality predictions resulting from an air quality study should cover a time period which begins with the present situation and covers approximately 20 years subsequent to the estimated time of completion (ETC) of the improvement. For this period, air quality predictions must be made for two conditions. The first condition assumes the transportation project is built, and the second assumes the project is not built.

ClibPDF - www.fastio.com

Table B

AMBIENT AIR QUALITY STANDARDS
APPLICABLE IN CALIFORNIA

Pollutant	Averaging Time	California Standards		Federal Standards[4]		
		Concentration[7]	Method[1]	Primary[2,7]	Secondary[3,7]	Method[5]
Photochemical Oxidants (Corrected for NO_2)	1 hour	0.10 ppm (200 $\mu g/m^3$)	Neutral Buffered KI	160 $\mu g/m^3$ [8] (0.08 ppm)	Same as Primary Std.	Chemiluminescent Method
Carbon Monoxide	12 hours	10 ppm (11 mg/m^3)	Non-Dispersive Infrared Spectroscopy	---	Same as Primary Standards	Non-Dispersive Infrared Spectroscopy
	8 hours	---		10 mg/m^3 (9 ppm)		
	1 hour	40 ppm (46 mg/m^3)		40 mg/m^3 (35 ppm)		
Nitrogen Dioxide	Annual Average	---	Saltzman Method	100 $\mu g/m^3$ (0.05 ppm)	Same as Primary Standard	Colorimetric Method Using NaOH
	1 hour	0.25 ppm (470 $\mu g/m^3$)		---		
Sulfur Dioxide	Annual Average	---	Conductimetric Method	80 $\mu g/m^3$ (.03 ppm)	60 $\mu g/m^3$ (0.02 ppm)	Pararosaniline Method
	24 hours	0.04 ppm (105 $\mu g/m^3$)		365 $\mu g/m^3$ (0.14 ppm)	260 $\mu g/m^3$ (0.10 ppm)	
	3 hours	---		---	1300 $\mu g/m^3$ (0.5 ppm)	
	1 hour	0.5 ppm (1310 $\mu g/m^3$)		---	---	
Suspended Particulate Matter	Annual Geometric Mean	60 $\mu g/m^3$	High Volume Sampling	75 $\mu g/m^3$	60 $\mu g/m^3$	High Volume Sampling
	24 hours	100 $\mu g/m^3$		260 $\mu g/m^3$	150 $\mu g/m^3$	
Lead (Particulate)	30 Day Average	1.5 $\mu g/m^3$	High Volume Sampling, Dithizone Method	---	---	---
Hydrogen Sulfide	1 hour	0.03 ppm (42 $\mu g/m^3$)	Cadmium Hydroxide STRactan Method	---	---	---
Hydrocarbons (Corrected for Methane)	3 hours (6-9 a.m.)	---	---	160 $\mu g/m^3$ (0.24 ppm)	Same as Primary Standard	Flame Ionization Detection Using Gas Chromatography
Visibility Reducing Particles	1 observation	In sufficient amount to reduce the prevailing visibility[6] to 10 miles when the relative humidity is less than 70%		---	---	---

NOTES:

1. Any equivalent procedure which can be shown to the satisfaction of the Air Resources Board to give equivalent results at or near the level of the air quality standard may be used.

2. National Primary Standards: The levels of air quality necessary, with an adequate margin of safety, to protect the public health. Each state must attain the primary standards no later than three years after that state's implementation plan is approved by the Environmental Protection Agency (EPA).

3. National Secondary Standards: The levels of air quality necessary to protect the public welfare from any known or anticipated adverse effects of a pollutant. Each state must attain the secondary standards within a "reasonable time" after implementation plan is approved by the EPA.

4. Federal standards, other than those based on annual averages or annual geometric means, are not to be exceeded more than once per year.

5. Reference method as described by the EPA. An "equivalent method" of measurement may be used but must have a "consistent relationship to the reference method" to be approved by the EPA.

6. Prevailing visibility is defined as the greatest visibility which is attained or surpassed around at least half of the horizon circle, but not necessarily in continuous sectors.

7. Concentration expressed first in units in which it was promulgated. Equivalent units given in parentheses are based upon a reference temperature of 25°C and a reference pressure of 760 mm of mercury.

8. Corrected for SO_2 in addition to NO_2.

ClibPDF - www.fastio.com

Determination of pollutant concentrations in the microscale area will be confined, initially, to carbon monoxide, lead, and total particulates. Hydrocarbon concentration will not be predicted since it is not considered by epidemiologists to constitute a health hazard. The primary reason for the inclusion of hydrocarbons in the ambient air quality standards was to effect a control on the formation of secondary pollutants. Oxides of nitrogen will not be predicted in the microscale analysis due to the lack of suitable emission factors showing the variation of these emissions with respect to speed.

Secondary pollutants will not be considered in the microscale analysis since even low wind speeds are usually sufficient to move the reacting pollutant out of the microscale area before sizable quantities of secondary pollutant can be formed. Indeed, recent study has shown that ambient ozone within the microscale area is involved in the oxidation of nitric oxide to nitrogen dioxide thereby reducing the ambient levels of ozone in the immediate vicinity. In the future, as suitable emission factors become available, determination of NO_x concentrations within the microscale area will be made.

For the mesoscale, or total burden, analysis, predictions will be confined, initially, to the two gaseous pollutants, carbon monoxide and hydrocarbons. Again, oxides of nitrogen will not be estimated due to the lack of suitable emission factors relating emission of NO_x to speed. Effects of lead and other particulates are usually limited to the microscale area since

ClibPDF - www.fastio.com

these pollutants, except for some amount in the submicron size range, are acted upon by gravitational forces and are also removed by impaction with surrounding objects. Hence, they will not be considered in the mesoscale analysis. Initially, secondary pollutants resulting from photochemical reactions will not be quantified in the mesoscale analysis. This is due to the lack of a fully validated mathematical model to predict the photochemical reactions. Sophisticated models are now becoming available and, as soon as the validation requirements are satisfied, this capability will be added to our procedures.

In the future, we should gradually proceed towards a systems approach since the ambient air quality is a function of the interaction between all the various freeways and the surface traffic network. This is the subject of scheduled research.

It should be recognized at the outset that air quality predictions are somewhat tenuous at best. The predictions resulting from an air quality study are based on statistical analysis of meteorological conditions, statistical analysis of ambient air quality, and statistical analysis of traffic data. These data are then extrapolated perhaps twenty-five years into the future and are used to make air quality predictions. It should be obvious that the reliability of these predictions is not precise. However, the predictions are made using recognized methods and the best data available to anyone. For this reason, no apology need be made concerning the adequacy of the predictions.

ClibPDF - www.fastio.com

PROCEDURES FOR ANALYZING HIGHWAY IMPACT ON AIR QUALITY

OUTLINE

The following outline and Figure 1 describe a procedure for analyzing highway impact on air quality. Each item will be discussed in subsequent portions of this paper.

1. Project description. This should be a short narrative statement of not more than a few paragraphs describing the proposed improvement in sufficient detail to allow a reviewer to obtain a mental picture of the work to be done.

2. Conclusions. The conclusions are presented early in the report to enable a cursory review by the person who does not desire to dig through the details. In the conclusions, the first thing to be discussed should be the answers to the questions for the environmental impact statement. Secondly, the written and tabular data summaries should be presented. The final portion of the conclusions, the graphic data presentations, can be interspersed with the written and tabular data summaries if desired.

3. Background discussion. This section should provide a resume of all the historical data that were researched for the study. These data should be presented under the following general topics:

   a) Topography. This should include a copy of the map discussed later in this paper.

   b) Historical Meteorology.

ClibPDF - www.fastio.com

PROCEDURE FOR ANALYZING HIGHWAY IMPACT ON AIR QUALITY

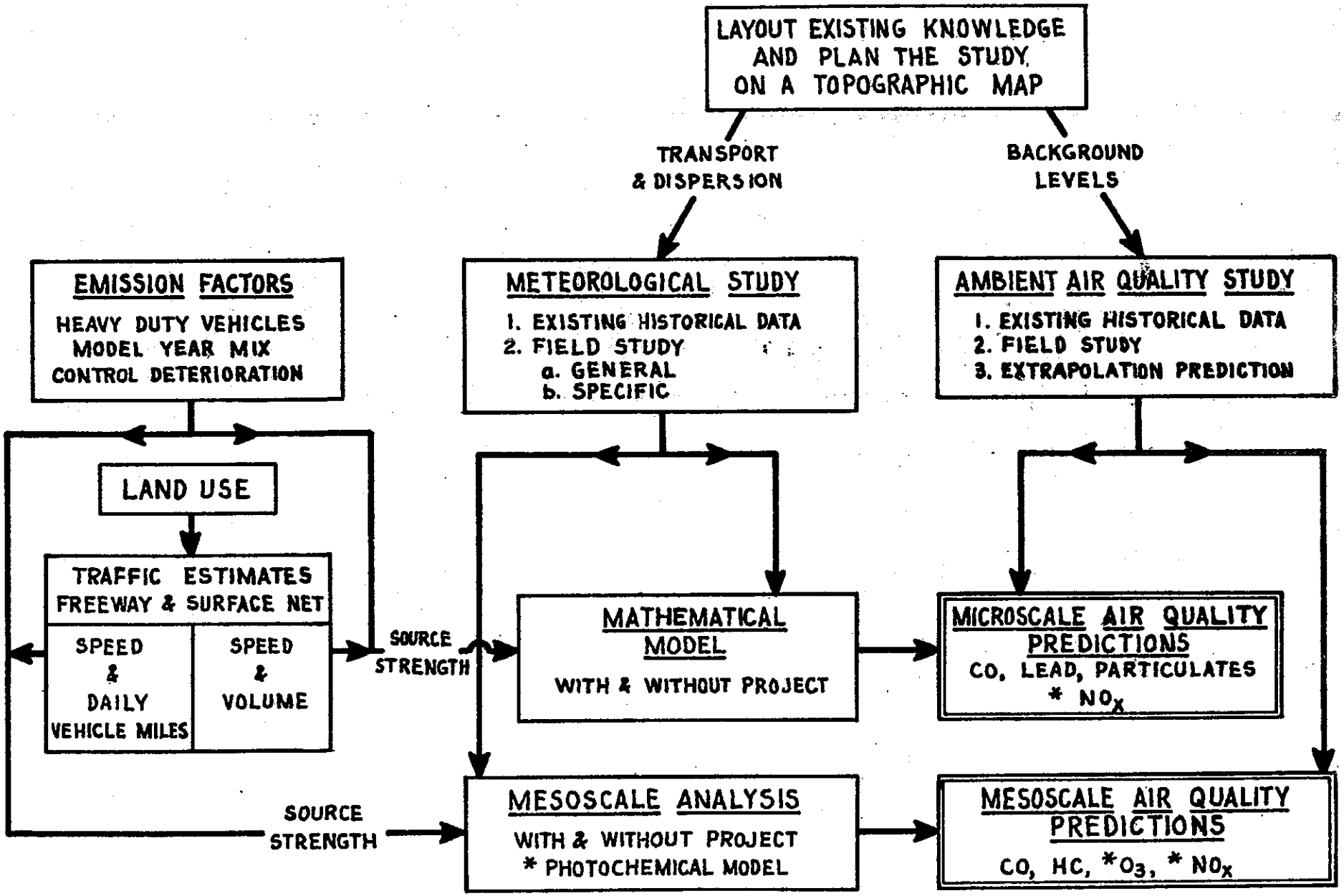

* TO BE ADDED AT A LATER DATE.

Figure 1

ClibPDF - www.fastio.com

c) Historical Air Quality.

d) Principal existing point and line sources.

e) Existing and future land use.

f) Existing and future sensitive receptors.

g) Research - previous studies.

4. Description of Field Studies. The field studies should be fully described including the instrumentation used, calibration of that instrumentation, dates and locations where observations were made, and a discussion of the setups at the various points. This section should be divided into two subsections:

   a) Meteorology, including data reduction and results.

   b) Ambient air quality, including data reduction and results.

5. Traffic Estimates. The source of these estimates should also be given if data sources other than the Division of Highways were used. These estimates should also be tied in with the discussion of the existing and future land use, under 3e above.

6. Emission Factors. A brief discussion of the derivation of the emission factors should be presented in this section.

7. Mathematical Analysis. This section should cover the use of the mathematical model to estimate microscale concentrations and the various mesoscale analyses that were made.

ClibPDF - www.fastio.com

8. Bibliography. In this section, the sources of historical data used in the report and sources for statements that may have been made should be listed for the benefit of the reviewers.

9. Appendices. If desired, the reduced meteorological and ambient air quality data from the field studies may be attached to the report in appendix form. The appendices should be attached only to those reports going to interested agencies such as the Air Resources Board and the Department of Public Health. The average reviewer will be interested only in the data summary.

CHARACTERIZATION OF SOURCE STRENGTH

A highway represents a continuous line source of pollutant emissions. The strength of this line source is dependent upon two factors, the first being the volume of pollutants coming from each individual vehicle, and the second being the number of these vehicles on the highway at any given time. (1)(2)

The emission factors used in this approach vary with: (Figure 2)

1. Vehicle model year mix.
2. The percentage of heavy duty vehicles in the traffic stream.
3. Speed of the traffic.
4. Vehicle operating mode (this is, in the simplest sense, whether the vehicle is on the freeway system or on the surface network).

ClibPDF - www.fastio.com

ClibPDF - www.fastio.com

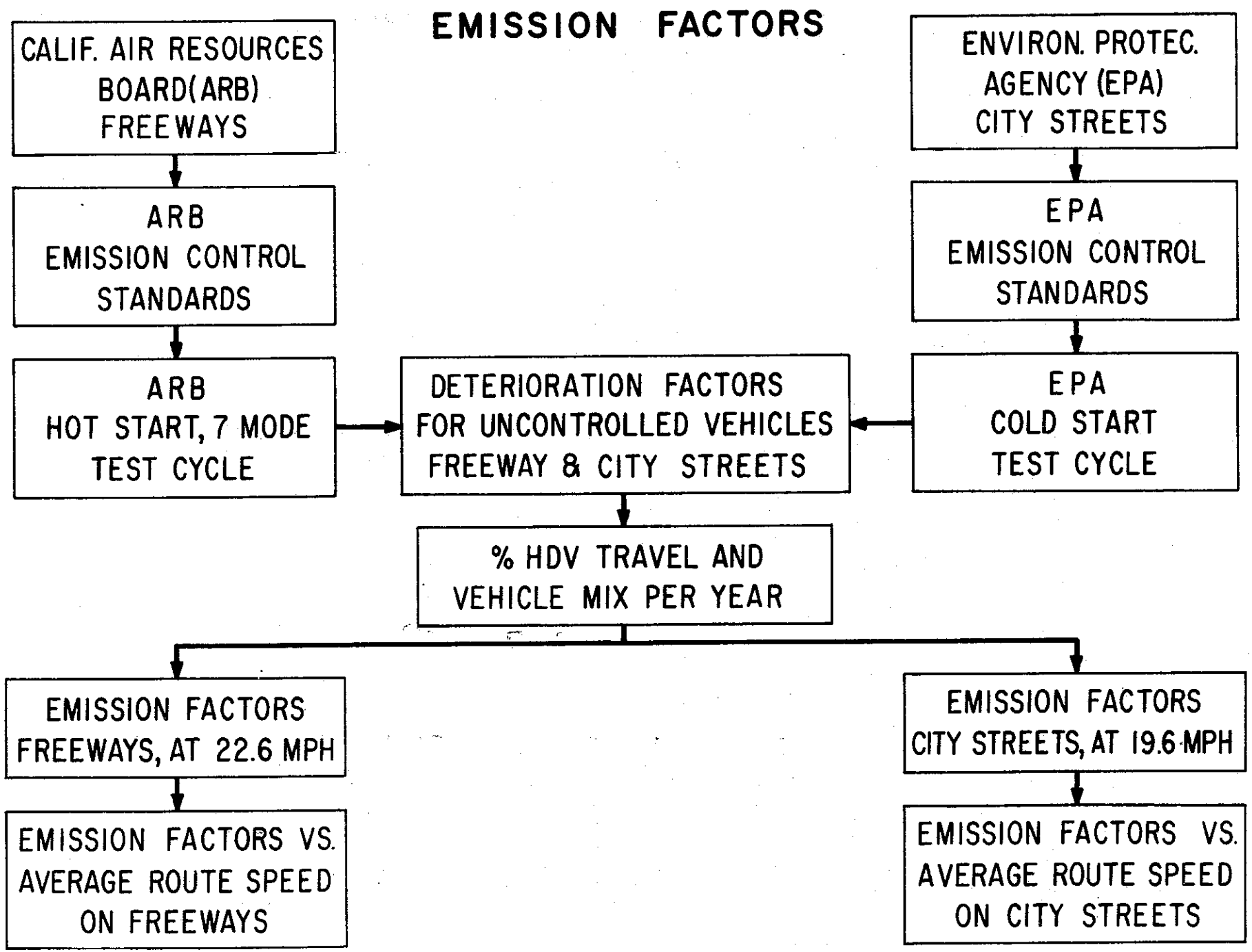

Figure 2

Traffic data for source strength calculations in the microscale area consist of speed and volume information at the point where the analysis is being made, Figure 3. This information must be supplied for the critical hours of the day. The critical hours may be determined by peak hour traffic or adverse meteorological conditions. For the mesoscale, or pollutant burden analysis, total daily mileage and associated average speeds are needed for both freeway traffic and surface traffic, Figure 3.

TRANSPORT AND DISPERSION OF POLLUTANTS

The transport and dispersion of air pollutants depends upon topography and meteorology. The very important first step in any study of transport and dispersion is that of laying out and examining, on a topographical map, all the features which might affect the air quality study.

1. Plot the location of all air quality data sources.
2. Plot the location of all meteorological data sources.
3. Delineate natural and man-made features which might affect windflow.
4. Plot the location of the most sensitive receptors such as hospitals, schools, and rest homes as well as the features of medium sensitivity such as residential areas.
5. Plot the location of existing and future point sources of pollution such as factories and power plants.
6. Plot the location of areas with susceptible agricultural crops which are downwind of the project in the area where secondary pollutants might be expected to form.

ClibPDF - www.fastio.com

TRAFFIC PARAMETERS		PROPOSED HIGHWAY FACILITY	SURFACE TRAFFIC*	
			WITH NEW FACILITY	WITHOUT NEW FACILITY
MESOSCALE AIR QUALITY	DAILY VEHICLE MILES	①②④⑤⑥ ⑦ ⑧ ⑩	②③④⑥ ⑦⑧⑩	② ④⑥ ⑦⑧⑩
MESOSCALE AIR QUALITY	OVERALL SPEED	⑫ ⑬	⑪	⑪
MICROSCALE AIR QUALITY	PEAK HOURLY VOLUME	⑦ ⑧ ⑭ ⑮	⑯	
MICROSCALE AIR QUALITY	SPEED AT PEAK HOURLY VOLUME	⑫		

Figure 3 TRAFFIC INFORMATION MATRIX FOR AIR QUALITY PREDICTIONS

*Surface traffic for the mesoscale analysis is that traffic from all streets in the feeder area - This represents a grid source of pollutants which affect the burden in the air basin.

①Attracted Traffic (use for new facility)
②Existing Traffic (use for improved facility)
③Diminished Traffic (use for surface streets)
④Normal Traffic Growth
⑤Generated Traffic
⑥Development Traffic (based on existing land use plane)

AASHO Definitions

⑦Change in Traffic Due to Future Land Use Changes
⑧Change in Traffic Due to Urban Mass Transit Facility
⑩Percentage of Heavy Duty Vehicles (HDV)

Daily Vehicle Miles

⑪Average Trip Speed
⑫Average Peak Hour Trip Speed
⑬Average Trip Speed for Free-Running Facility

Speed

⑭Daily volume
⑮Hourly % of Daily Volume

Volume

⑯This information is not usually available - It would define surface traffic from arterials parallel and immediately adjacent to the proposed facility which would be strongly influenced by that improvement. These represent a line source of pollutants which has an effect on nearby receptors.

ClibPDF - www.fastio.com

7. If sufficient data are available from the plotted meteorological stations, prepare wind rose plots and superimpose these on the topographic map.
8. If sufficient data are available, prepare overlays showing wind streamlines for the typical meteorological regimes.
9. Examine the plotted data and locate the areas where field studies will be required to obtain additional desired meteorological and air quality data.

A meteorological study is an essential element of any air quality analysis, (3) and Figure 4. Only in this manner can the transport and dispersion of pollutants be estimated. The first step is to locate all existing data for the area under study. These data should be analyzed and wind roses developed. The desirable parameters for this analysis are wind direction, wind speed, stability for various regimes, inversion heights or mixing depths, and, if data are available, wind streamlines.

There will be a few cases where the existing data fully satisfy the data requirements for the project. Normally, data will have to be developed for each individual project. These data will be developed in distinct phases. The first step will be to obtain data, using mechanical weather stations at desirable locations, to characterize wind speed and direction. Collection of these data might take as long as a year. Where possible, inversion heights for the various meteorological regimes should be taken simultaneously with the other measurements. If instrumentation

ClibPDF - www.fastio.com

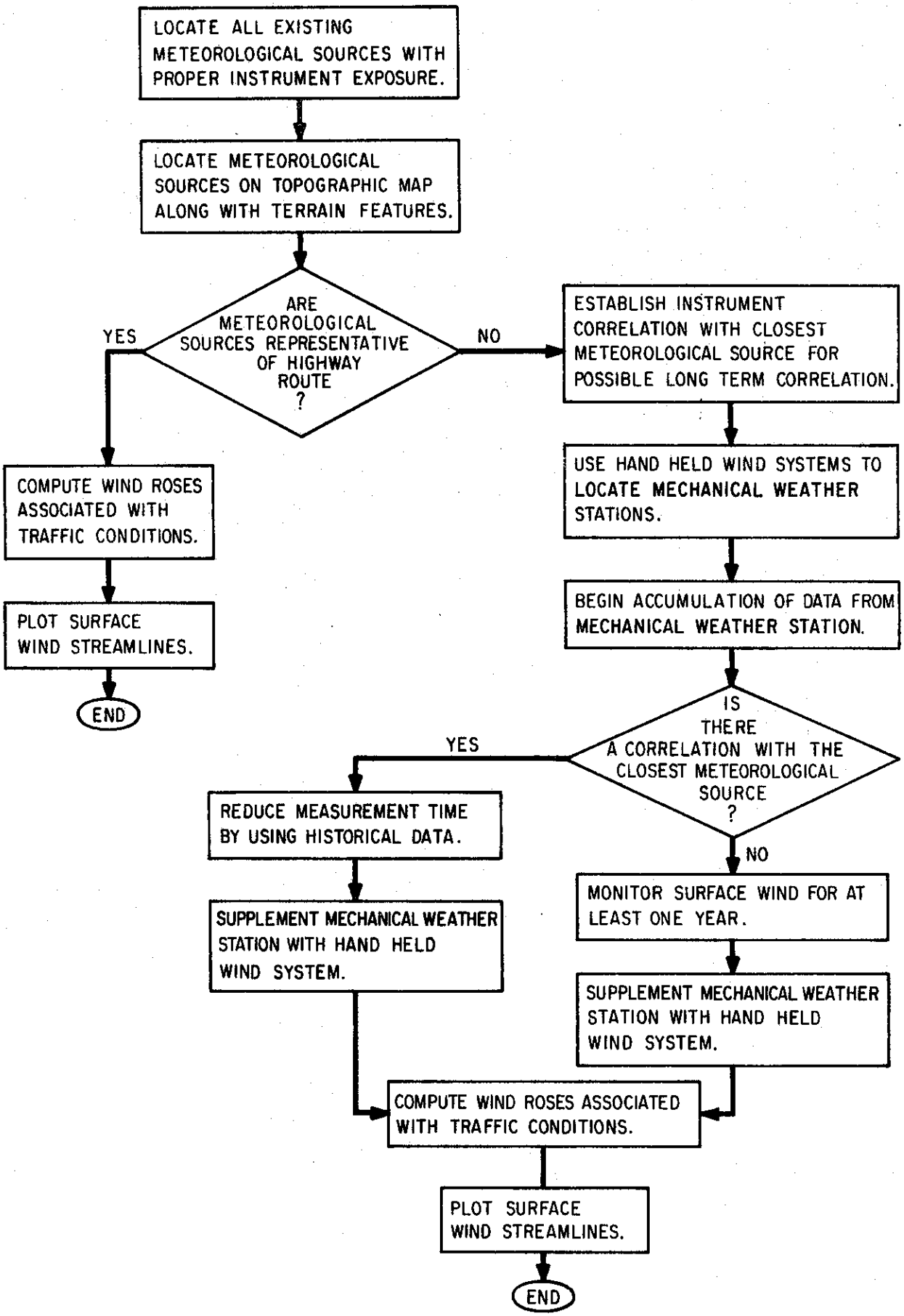

Figure 4 FLOW CHART FOR A METEOROLOGICAL SURVEY

ClibPDF - www.fastio.com

is available, twice daily flights from a nearby airport would satisfy this requirement. Calibration of any instrumentation used is essential.

The second phase for developed data involves an examination of the temperature structure and turbulence in the lower atmosphere. This can be accomplished by locating a meteorological tower on previously selected sites for short periods under the various meteorological regimes. The towers to be used by the Division of Highways carry two sets of wind speed and direction instruments separated by an interval of 10 meters to examine wind shear. They also carry instrumentation for measuring temperature change over the same interval. This instrumentation is self-contained and capable of operating without support for more than a week at a time.

In any areas where wind flow patterns vary considerably due to topographical influences, it is desirable to obtain meteorological data which will allow construction of wind streamlines. For the microscale situation, these streamlines can be constructed with the use of hand-held anemometer and direction indicators. For the mesoscale situation, the use of balloons and theodolites is recommended.

Evaluation of meteorological information will involve the "most probable" meteorological conditions and the "worst case" meteorological conditions. The probabilities of occurrence of these conditions must be estimated. For each of these conditions, a

ClibPDF - www.fastio.com

wind rose and stability analysis must be made. These analyses must be correlated with hours of peak traffic flow and any anomalous traffic situation which may give rise to an increase in source strength. Conversely, traffic data must be collected for the "worst case" meteorological conditions. Analyses made in this manner enable the evaluation of the most critical conditions.

MATHEMATICAL ANALYSIS

Analysis of pollutant concentration in the microscale area is made using a mathematical model (4), Figure 5. Inputs to this model consist of traffic data, meteorological data, and emission factors. The output from this model is presented in terms of concentration of the pollutant being analyzed for a particular meteorological regime and a certain traffic condition. To these predictions must be added the ambient concentration of the pollutant in question.

The mesoscale analysis, Figure 6, is primarily concerned with the total pollutant burden resulting from changes in the traffic network which accompanies the initiation of a new traffic facility. The item of greatest importance in this analysis is the change in the total amount of daily vehicle mileage in the affected traffic network and the average operating speeds at which that mileage is generated. Another aspect of mesoscale analysis is the import of primary and secondary pollutants from distant upwind sources into the study area and the export of primary and secondary pollutants generated within the study area to distant downwind receptors.

ClibPDF - www.fastio.com

ClibPDF - www.fastio.com

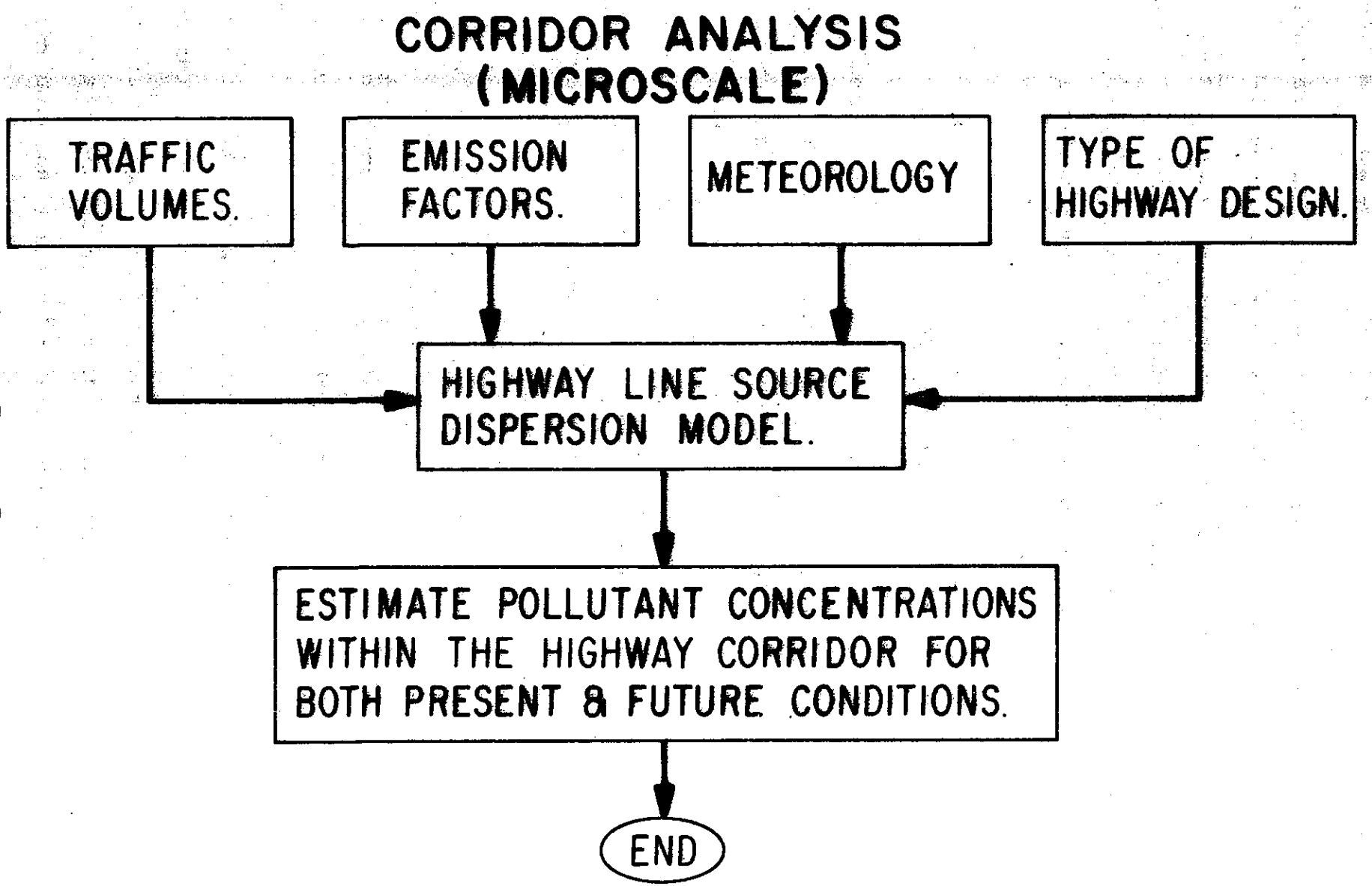

Figure 5

MESOSCALE ANALYSIS

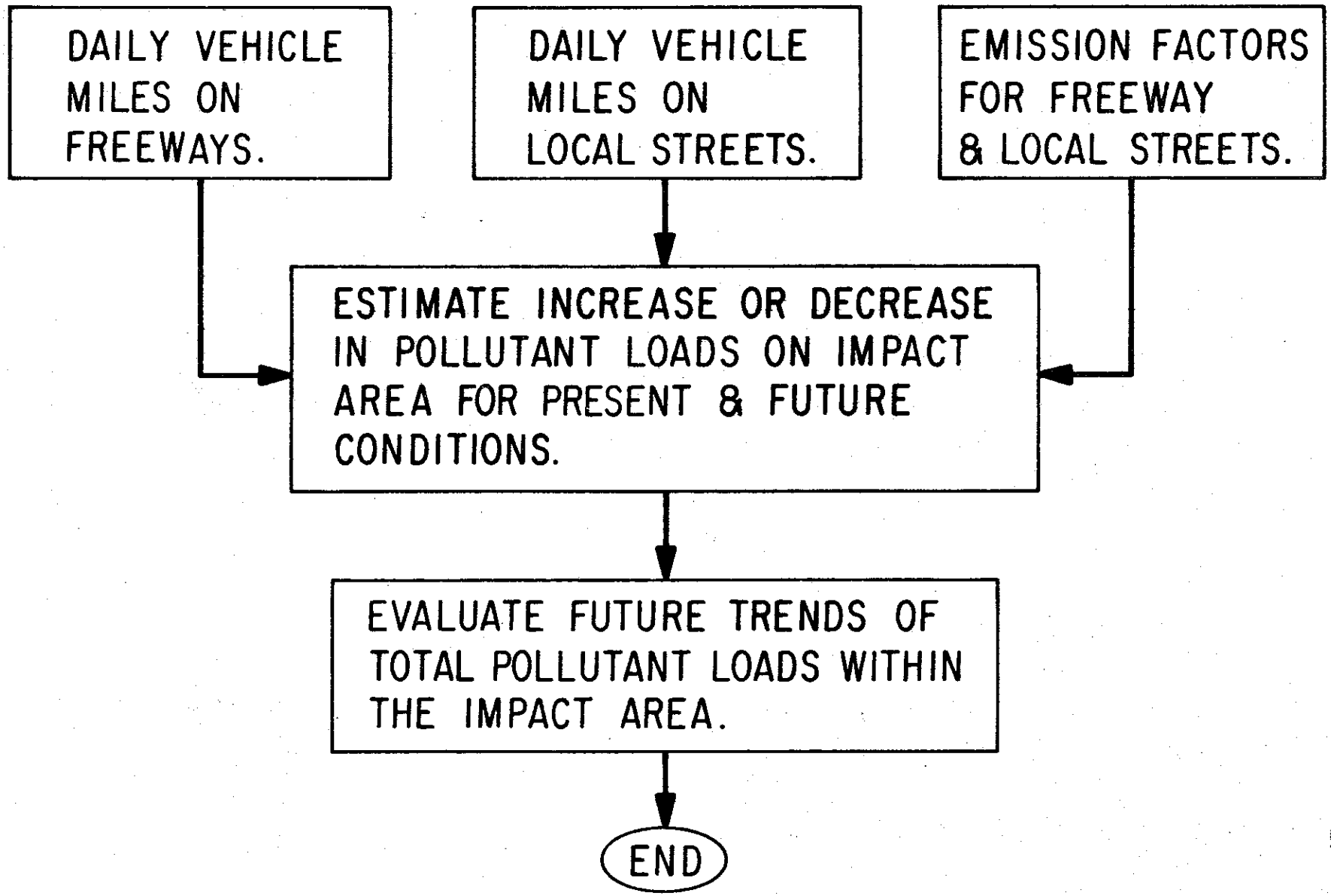

Figure 6

ClibPDF - www.fastio.com

The final aspect of a complete mesoscale analysis is the examination of the time history of oxidant concentration and the prediction of future trends based on correlation with future pollutant burden estimates.

Reference 4 describes in detail the various aspects of the microscale and mesoscale calculations.

AMBIENT AIR QUALITY

A study of ambient air quality serves to define the background levels of pollutant concentrations in the project area (5). Like the meteorological study, an ambient air quality study must begin with the collection and analysis of the existing or historical data, Figure 7.

Since it is highly unlikely that sufficient data exist to define ambient air quality along a proposed route, particularly in areas along the route containing sensitive receptors, it is mandatory to perform an on-site survey. The first level of sophistication in such a survey is to obtain bag samples of air for later analysis. The only gaseous pollutant for which values can be obtained without some degree of degradation is carbon monoxide. The necessary equipment for this survey is a number of 12 in. x 18 in. Scotchpak bags, a battery powered air pump, and a well calibrated, sensitive nondispersive infrared carbon monoxide analyzer. Lead and particulates can be sampled with a high volume sampler and subsequent analysis for lead performed with atomic absorption equipment.

ClibPDF - www.fastio.com

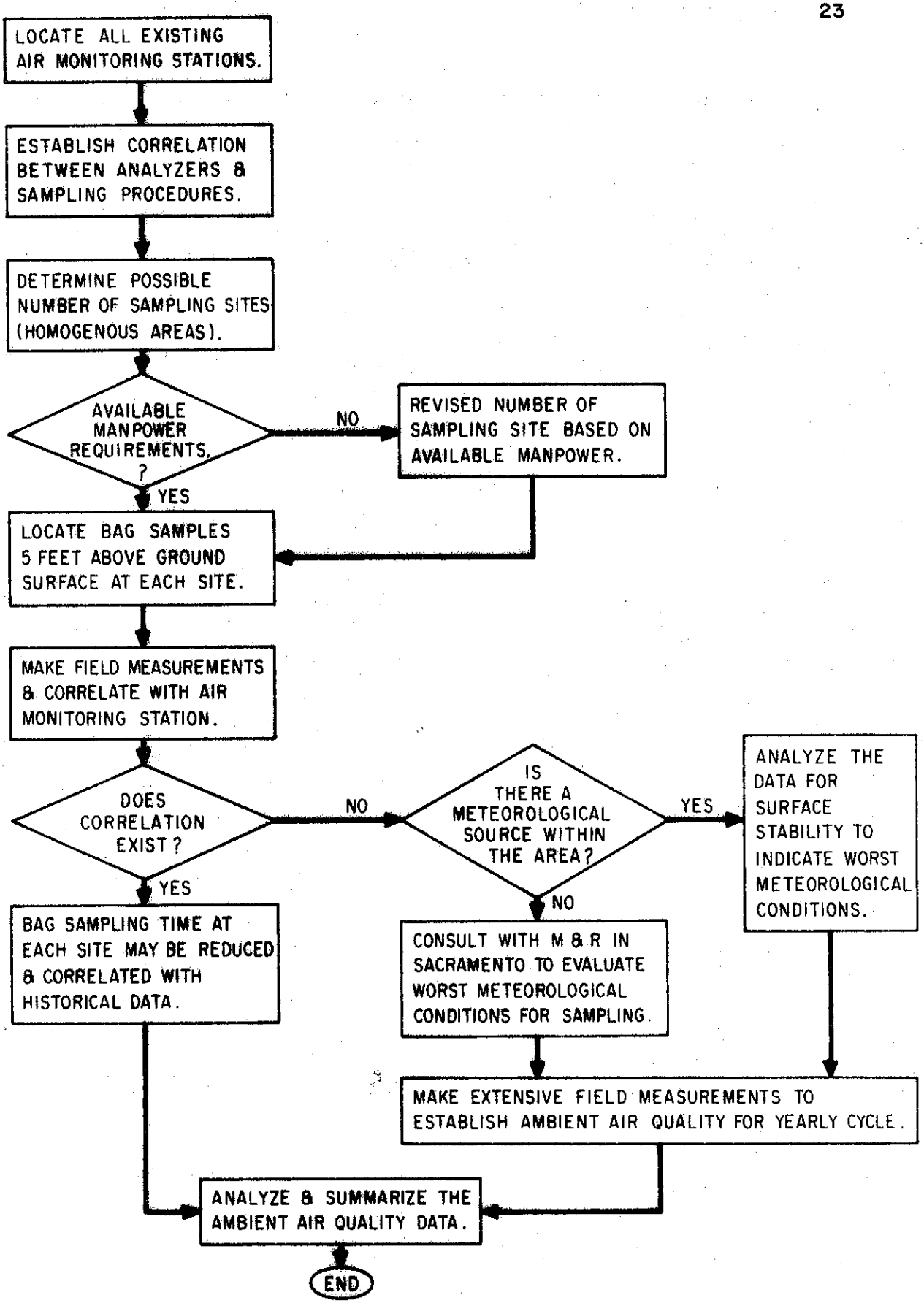

Figure 7 FLOW CHART FOR AN AMBIENT AIR QUALITY SURVEY

ClibPDF - www.fastio.com

Continuous meteorological observations must be taken on-site during the gathering of any air samples.

The second stage of sophistication for an air quality survey involves the use of an instrumented van. The vans used by the Division of Highways contain a long path nondispersive infrared analyzer for carbon monoxide, an ultraviolet absorption analyzer for ozone, a chemiluminescent analyzer for nitric oxide and nitrogen dioxide, and a high volume sampler for lead and particulate samples. These minivans contain onboard power with a capability for connecting to house current. Each minivan has an onboard anemometer and wind direction indicator. Data are acquired graphically and onboard capability for calibration is maintained.

Data gathered during an ambient air quality study serves several purposes. The main purpose, naturally, is that of providing background air quality data. Secondary purposes involve the building of a data bank (this applies particularly to NO_x and O_3 data), mathematicl model validation, and analysis of source strength predictions. Where NO_x and O_3 are traceable to upwind highways, traffic data should be obtained during sampling.

The periods during which ambient air quality data are gathered must be closely tied with the periods for the meteorological survey and the periods for which traffic data are estimated. Again, the object is to acquire data for the "most probable" conditions and the "worst case" conditions. Air quality data must be taken for periods corresponding with the various averaging times listed in the ambient air quality standards.

ClibPDF - www.fastio.com

The final phase of the ambient air quality study is the prediction of future ambient air quality. This prediction can be based in part on an extrapolation of the correlation between historical pollutant burden and historical ambient air quality. To this extrapolation must be added the effects of future changes in land use and probable future point sources.

DATA PRESENTATION

One of the most difficult aspects of any report lies in the communication of the significant findings to other people. In the case of the air quality report, the findings will be incorporated into an environmental impact statement by another person. This statement will then be used as a basis for decision making by still other people. It is very probable that the findings from the air quality study, in addition to being used in the environmental impact statement, will be used as a basis for discussions in a public hearing. It is, therefore, doubly important that the findings be communicated in a manner which promotes understanding and enables analysis by a reasonable layman.

It is entirely possible to address a report to two or three levels of understanding. The needs of the technically oriented person may be satisfied by presenting detail in the body of the report while the reasonable layman, with the aid of written, tabular, and graphic data summaries, should be able to arrive at a full understanding of the findings.

ClibPDF - www.fastio.com

The number of variables to be discussed in an air quality report taxes the ingenuity of the report writer who is attempting to communicate his findings. Air quality must be discussed in terms of the proposed project and without it. The "most probable" and the "worst case" pollutant concentrations must be presented and the probabilities of their occurrence discussed. The time period for the study must begin with the existing situation and continue through the completion of the improvement and for twenty years thereafter. The effects of the pollutants must be discussed in terms of the distance between the receptor and the source. The pollutant concentrations must be discussed in terms of health standards, that is, the one-hour, eight-hour, twelve-hour, yearly, and other averages as required must be presented for the pollutants to which they apply. To compound the above variables, each pollutant requires a separate discussion.

WRITTEN AND TABULAR DATA SUMMARY

The following items should be presented in tabular form with sufficient written discussion for each item to fully explain the data (6).

1. Ambient air quality data should be shown in a form that will clearly indicate the existing air quality, the air quality at the end of the design life of the project, and the intervening trends. If the trends indicate a peak or a valley, both the poorest and the best air quality should also be indicated.

ClibPDF - www.fastio.com

2. The pollutant burden and its variations over the same time period should be presented. A short discussion should cover the probability of episodical conditions and the effects of those conditions on the pollutant burden.

3. The import and export of pollutants, where applicable, should be discussed. The relative effect of thse phenomena should be presented.

4. The oxidant trends with respect to time should be presented in terms of the number of adverse days, which might exceed the health standards, on a yearly basis over the period of the study.

5. Microscale pollutant concentrations should be shown for the "most probable" and "worst case" conditions. The respective probabilities of occurrence of these conditions should be indicated. Some detail should be presented with regard to areas where sensitive receptors are located. The data should also be presented in a manner which will indicate the variation in concentration with respect to the distance from the source.

ClibPDF - www.fastio.com

VISUAL AIDS

One of the best avenues of communication between the engineer and the layman is that which utilizes visual aids such as charts, graphs, and sketches. This approach, however, is often abused and fails to achieve its purpose due to the amount of detail on any one chart which the eye is required to assimilate. Simple visual aids, with minimal detail and the bold use of color, are the epitome of good communication. The principal use of the visual aid should be to present trends and comparisons. The tabular and written summaries, discussed previously, are slightly more sophisticated and present some detail. The body of the report provides even finer detail and technical discussion for those who are interested.

Graphic presentation of trends, with time as the horizontal axis, can efficiently demonstrate changes in mesoscale pollutant burden, oxidant trends, and ambient air quality.

The mesoscale pollutant burden trends could be indicated with one color for the situation including the improvement and one color for the situation without the improvement. Horizontal limit lines could then be drawn with one line indicating the maximum acceptable pollutant burden under the most probable meteorological conditions and another limit line indicating the maximum acceptable burden under episodical conditions.

ClibPDF - www.fastio.com

The trends in average ambient air quality can be indicated with a single line for each pollutant. However, since a comparison must be made with the averaging times called out by the health standards, several charts for each pollutant may be required. The applicable air quality standard should be indicated by a horizontal line on the appropriate charts.

Oxidant trends with respect to time can be appropriately visualized by two different colored lines on a chart representing the situation with the improvement and the situation without the improvement.

Contour maps may be an effective way of visualizing microscale pollutant concentrations. This could be done using a plan view of the project and the surrounding community with perhaps three colors representing ranges of pollutant concentrations. One chart could thus indicate spatial variations in pollutant concentrations for the combination of a particular meteorological regime and source strength. The color RED could be used to indicate those concentrations which exceed the health standards.

The question of pollutant transport may be dealt with by a two-color presentation which indicates the relative amounts of transported oxidant and oxidant formed from pollutants generated within the area.

ClibPDF - www.fastio.com

RESPONSE TO QUESTIONS FOR THE ENVIRONMENTAL IMPACT STATEMENT

Response to the questions to which the environmental impact statement must address itself should be made in the air quality study. The statements must be quantified insofar as possible. This may be done by listing the changes in air quality in terms of tons per day or parts per million.

The ultimate effect of air pollution, however, as it applies to human health, agricultural losses, wear and soiling of clothing and other fabrics in the home, corrosion and wear of metals, paints, and susceptible materials, extra industrial maintenance, aesthetic losses, degradation in work performance, decline in property values, and visibility reduction is very complex and practically incapable of estimation. If the changes in quantities and concentrations of air pollutants are very small, it should be pointed out that the effects on the air environment would be small also. If, however, the changes are substantial, it is best to leave the evaluation of the effects of the change up to competent epidemiologists, plant pathologists, and other such experts.

ClibPDF - www.fastio.com

SUMMARY

The Quantitative Air Quality Report consists of a series of field observations and mathematical analyses in order to answer certain required questions posed in the writing of an Environmental Impact Statement. Detailed micrometeorological and ambient air quality field observations over relatively long periods of time must be obtained. The analysis of the information must be coupled with traffic data and vehicle emission factors in order to estimate emission concentrations and dispersion.

It should be stressed that the subject is in a continuing state of flux and a great deal of research is still required to properly quantify the various required factors.

ClibPDF - www.fastio.com

REFERENCES

1. Beaton, J. L., Skog, J. B., and Ranzieri, A. J. "Motor Vehicle Emission Factors for Estimates of Highway Impact on Air Quality," State of California, Department of Public Works, Materials and Research Department, Air Quality Manual No. CA-HWY-MR657082S-(2)-72-09, April 1972.

2. Beaton, J. L., Skog, J. B., and Shirley, E. C. "Traffic Information Requirements for Estimates of Highway Impact on Air Quality," State of California, Department of Public Works, Materials and Research Department, Air Quality Manual No. CA-HWY-MR657082S-(3)-72-09, April 1972.

3. Beaton, J. L., Skog, J. B., Shirley, E. C., and Ranzieri, A.J. "Meteorology and Its Influence on the Dispersion of Pollutants from Highway Line Sources," State of California, Department of Public Works, Materials and Research Department, Air Quality Manual No. CA-HWY-MR657082S-(1)-72-11, April 1972.

4. Beaton, J. L., Skog, J. B., Shirley, E. C., and Ranzieri, A. J. "Mathematical Approach to Estimating Highway Impact on Air Quality," State of California, Department of Public Works, Materials and Research Department, Air Quality Manual No. CA-HWY-MR657082S-(4)-72-12, May 1972.

ClibPDF - www.fastio.com

5. Beaton, J. L., Skog, J. B., Shirley, E. C., and Ranzieri, A.J. "Analysis of Ambient Air Quality for Highway Environmental Projects," State of California, Department of Public Works, Materials and Research Department, Air Quality Manual No. CA-HWY-MR657082S-(5)-72-13, July 1972.

6. Beaton, J. L., Skog, J. B., and Shirley, E. C. "A Method for Analyzing and Reporting Highway Impact on Air Quality," State of California, Department of Public Works, Materials and Research Department, Air Quality Manual No. CA-HWY-MR657082S-(6)-72-14, July 1972.

ClibPDF - www.fastio.com

ClibPDF - www.fastio.com

ClibPDF - www.fastio.com

ClibPDF - www.fastio.com