State of California 3901 Business and Transportation Agency

Memorandum

To : Mr. J. L. Beaton

Date: June [illegible], [illegible]

From: Mr. [illegible] W. Mearns

File : Lab. [illegible]

From : Department of Public Works—Division of Highways
Materials and Research Department

Subject: Hammer Drill Evaluation

This report summarizes the findings of a state-financed research project to gather information on equipment, initial and operating costs, and results of the use of the hammer drill.

The hammer drill was found to be easy to use and to drill very rapidly in hard rock. The cuttings were of such size as to permit identification of the material with reasonable confidence. Although surveying and visual inspection of the test boring could only be partially completed because of blockage of the borings, the work that was done indicates the holes are as straight as a rotary drilled boring and the sidewalls are probably smoother and less disturbed.

Based on this study, we recommend the hammer drill for obtaining subsurface information in those areas where the rock is too hard to permit economic coring or where time is a factor. Our drill rig could be modified to perform this type of operation.

District 08 has drilled three exploratory borings in an effort to develop a source of water for a proposed Maintenance Station. This work was done under Contract No. 08-486144 by the Howard Pump Co. of Barstow, California.

The area in which the work was done is approximately 12 miles north of Amboy adjacent to the future Ste. 40. The general appearance of the area can be seen in Plates 1 and 2.

The first exploratory boring encountered hard fresh quartz diorite at a depth of 7[illegible] feet after drilling in alluvial fan deposits. These first 7[illegible]' were drilled using normal rotary drilling methods with drill mud as a circulating medium. The drilling time was

71-49

Form H-AD 37A

ClibPDF - www.fastio.com

[illegible]

Because of the lack of progress, [illegible] rotary [illegible] used a rotary hammer drill [illegible]. [illegible] drill [illegible] air hammer [illegible] the same thing as a jackhammer. The air compressor, shown in Photos [illegible] is a 750 [illegible] 250 psi Joy compressor [illegible]. This compressor rents for [illegible] per month. The drill collar and drill bits were made by the [illegible] Manufacturing Co. of Bakersfield and are seen in Photos 11, 12 and 13. The drill collar costs about $[illegible] and the drill bits about $500. Only one bit was used to complete this entire project.

Using the rotary hammer drill, the contractor drilled 112 feet in 2-1/2 hours for an average of nearly 45 feet per hour. Because of this [illegible] drilling rate, we [illegible] the equipment for possible use in solving some of our drilling problems.

The first exploratory boring was completed to a depth of [illegible] feet in four additional days of drilling at rates ranging from 17 to 45 feet per hour. A log of this boring is attached. The materials descriptions are based on samples or cuttings which range in size up to 3/4 of an inch.

The second exploratory boring was rotary drilled to a depth of 30 feet in 3 hours. Forty-[illegible] feet of casing were set and the driller switched to the hammer drill. He drilled 63 feet in 1-1/2 hours and drilled 29[illegible] feet during the next 8 hour shift. The hammer drill began plugging with clay at 361 feet and the operation was switched back to the rotary drill. A total of 25[illegible] feet were drilled in [illegible] hours of drilling, and the operation was again changed to the hammer drill. This boring was bottomed at [illegible] feet after [illegible]-1/2 hours of drilling. A generalized log is attached.

ClibPDF - www.fastio.com

The rotary drill rates ranged from about 5' to nearly 15 feet per hour and for the hammer drill from about 11 to 22 feet per hour. The hammer drill has a decided advantage for the contractor where the bid was based on linear feet of hole. The bid prices were $7 per foot for drilling in alluvium and $12 per foot for drilling in hard rock.

The rock cuttings from the rotary drill operation are of a satisfactory size and condition for material identification and description. On the basis of the data already presented it would seem reasonable to use a hammer drill to complete borings in very hard rock where normal rotary methods become too expensive.

To provide further information for evaluating the hammer drill, it was decided to survey these two borings to establish how straight they were and also to inspect the boring walls with the borehole TV camera.

Plates 14 through 18 show the surveying instrument of the Eastman Oil Well Surveying Company. The surveying was performed by Eastman and the data was interpreted and reported by them. A copy of their report is attached. Unfortunately both of the borings had blocked off at relatively shallow depths and only a partial profile of the borings could be obtained.

In general the data shows Hole 1 to be slightly more vertical probably because of the more homogeneous material but possibly because of the use of the rotary drill in Hole 2. The deviation in both borings seems small and very consistent. The deflection in both borings is in the same direction and may be related to geologic structure. Based on data from these two borings, it seems that even under adverse conditions the hammer drill produced a regular and nearly straight boring at least to the depths we could survey.

The boring walls were inspected down to the depth at which the borings were blocked by using the TV borehole camera which belongs to the Department of Water Resources. Plates 19 through 22 show the equipment and set up of this operation.

ClibPDF - www.fastio.com

The walls of Hole 1 were generally smooth and clean. The material was clearly recognizable as a granitic rock and veins, fractures (or joints), and discolorations could be readily identified. Some fracture zones exhibited cavities and one of these was probably the source of the material which blocked the boring. Water was seeping from a fracture at 160 feet and the boring walls were wet to the depth of our inspection.

The walls of Hole 2 were not as smooth as Hole 1 and the drilling mud used in the rotary drilling had formed a good wall cake and only at a few depths (usually where water was seeping into the boring) could the in-place material be observed. It was impossible to identify either material or structure due to wall cake and the variability of the material.

No evaluation was made on Hole 3 because it was still being drilled at the time we did the field portion of this study.

R W Mearns

R. W. Mearns
Assoc. Engineering Geologist

RWM:ic

Attachments
cc:Research Coordination
CC Peterson-4
M&R Library-10
TW Smith
GA Hill

A P P R O V E D

8/9, 1971

John L. Beaton
Materials and Research Engr.

ClibPDF - www.fastio.com

Boring 1

Generalized Log

0 - 78 feet	-	fine to coarse grained sand containing quartz, feldspar, biotite, magnetite, calcite and some rhyolite fragments.
78 - 1002 feet	-	relatively fresh hard grey fine to medium grained quartz diorite. This formation is locally fractured and iron stained.

Boring 2

Generalized Log

0 - 120 feet	-	granitic sand, quartz, feldspar, some biotite, and rhyolite.
120 - 160 feet	-	same as above, cemented.
160 - 400 feet	-	rhyolite and rhyolite tuff, feldspar, quartz, biotite, volcanic glass and local copper.
400 - 495 feet	-	hornblende andesite and andesite breccia, locally altered.
495 - 730 feet	-	granitic and volcanic sand grains, fine to coarse grained, with quartz, feldspar biotite and magnetite. Some relatively thin layers of clay, volcanics and tuff.
730 - 750 feet	-	rhyolite
750 - 753 feet	--	basalt
753 - 765 feet	-	rhyolite
765 - 735 feet	-	basalt
735 - 820 feet	-	rhyolite
820 - 850 feet	-	granitic and volcanic sand with quartz, feldspar, magnetite, calcite, hornblende and biotite.

ClibPDF - www.fastio.com



Plate 1 Drilling Site Appearance



Plate 2 Drilling Site Appearance

ClibPDF - www.fastio.com

Plate 3 Mast Crown



Plate 4 Mast Base and Drill Rig

ClibPDF - www.fastio.com



Plate 5 Drill Rig
Draw Works



Plate 6 Trailer mounted mud pit with vibratory cutting screen

ClibPDF - www.fastio.com



Plate 7 Drill Rod



Plate 8 Rotary Bit

ClibPDF - www.fastio.com



Plate 9 Air Compressor



Plate 10 Air Compressor

ClibPDF - www.fastio.com

Plate 11 Drill collar with internal air activated hammer

ClibPDF - www.fastio.com



Plate 12 Hammer Drill Bit



Plate 13 Hammer Drill Bit

ClibPDF - www.fastio.com

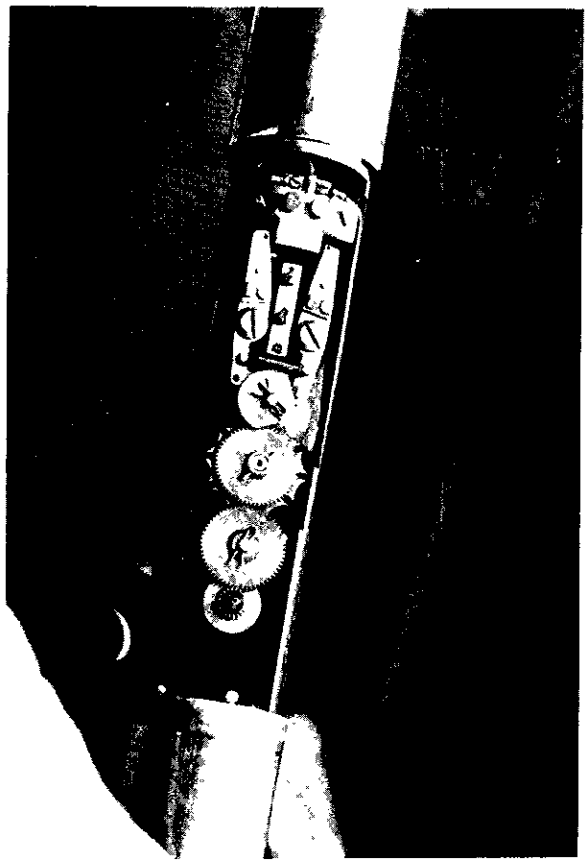

Plate 14

Boring Survey Instrument - Timing mechanism and position sensors.

Plate 15

Boring Survey Instrument Indicator lights

ClibPDF - www.fastio.com



Plate 16 Assembly of Boring Survey Instrument

Plate 17 Assembly of Boring Survey Instrument

ClibPDF - www.fastio.com

Plate 18 Lowering Boring Survey Instrument

ClibPDF - www.fastio.com

Plate 19 Equipment Layout for Borehole TV Camera



Plate 20 Borehole TV Camera Console

ClibPDF - www.fastio.com

Plate 21 Borehole TV Camera



Plate 22 Lowering Camera into Boring

ClibPDF - www.fastio.com

EASTMAN

SYMBOL OF SERVICE

REPORT of SUB-SURFACE DIRECTIONAL SURVEY

DIVISION OF HIGHWAYS
COMPANY

AMBOY Nº 1&2
WELL NAME

AMBOY, CALIFORNIA
LOCATION

JOB NUMBER	TYPE OF SURVEY	DATE
L4-2871-A&B	MULTIPLE SHOT	21 APRIL '71

SURVEY BY LONG BEACH OFFICE

FORM D-302 R2

ClibPDF - www.fastio.com

RECORD OF SURVEY

Dec'l. Correction 16°

JOB NO. L4-2871-A DATE April 21, 1971 CHECKED BY

STATION	MEASURED DEPTH	DRIFT ANGLE	TRUE VERTICAL DEPTH	COURSE DEVIATION	DRIFT DIRECTION	RECTANGULAR COORDINATES NORTH	SOUTH	EAST	WEST
1	100 00	00°15'	100 00	44	N 46°00'E	31		32	
2	150 00	00°15'	150 00	22	N 02°00'E	53		33	
3	200 00	01°30'	199 98	1 31	S 51°00'W		29		69
4	250 00	02°15'	249 94	1 96	S 59°00'W		1 30		2 37
5	300 00	02°30'	299 89	2 18	S 53°00'W		2 61		4 11
6	347 00	04°00'	346 78	3 28	S 35°00'W		5 30		5 99
			CLOSURE	8.00	S 48°30'W				

Well #1

FORM NO. C—203F

ClibPDF - www.fastio.com

RECORD OF SURVEY

Dec'l. Correction 16°

JOB NO. L4-2871-B DATE April 21, 1971 CHECKED BY

STATION	MEASURED DEPTH	DRIFT ANGLE	TRUE VERTICAL DEPTH	COURSE DEVIATION	DRIFT DIRECTION	RECTANGULAR COORDINATES NORTH	SOUTH	EAST	WEST
1	50 00	00°15'	50 00	22	S 84°00'E		02	22	
2	100 00	00°30'	50 00	44	S 14°00'W		45	11	
3	150 00	01°15'	149 99	1 09	S 66°00'W		89		89
4	200 00	02°45'	199 98	2 40	S 50°00'W		2 43		2 73
5	250 00	03°45'	249 87	3 27	S 42°00'W		4 86		4 91
6	275 00	04°15'	274 80	1 85	S 38°00'W		6 32		6 05
			CLOSURE	8.75	S 43°45'W				

Well #2

FORM NO. C—203P

ClibPDF - www.fastio.com