DIST	COUNTY	ROUTE	KILOMETER POST TOTAL PROJECT	SHEET NO.	TOTAL SHEETS

Caltrans Metric

REGISTERED CIVIL ENGINEER

July 1, 1999
PLANS APPROVAL DATE

REGISTERED PROFESSIONAL ENGINEER G.W. Edwards No. C36386 Exp. 6-30-00 CIVIL STATE OF CALIFORNIA

The State of California or its officers or agents shall not be responsible for the accuracy or completeness of electronic copies of this plan sheet.

LEFT EDGELINES
(Divided Highways)

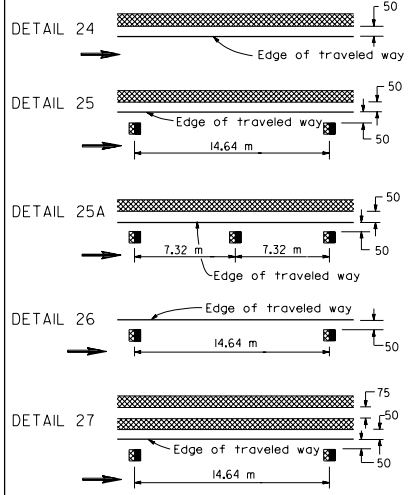

RIGHT EDGELINE

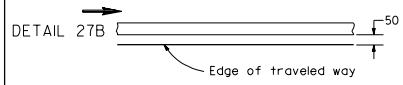

RIGHT EDGELINE EXTENSION THROUGH INTERSECTIONS

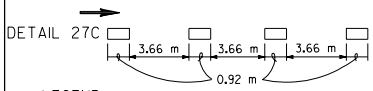

LEGEND

MARKERS

- TYPE D Two-way Yellow Retroreflective
- TYPE AY Yellow Non-reflective
- TYPE H One-way Yellow Retroreflective

LINES

- 100 mm White
- 100 mm Yellow

Direction of Travel

MEDIAN ISLANDS

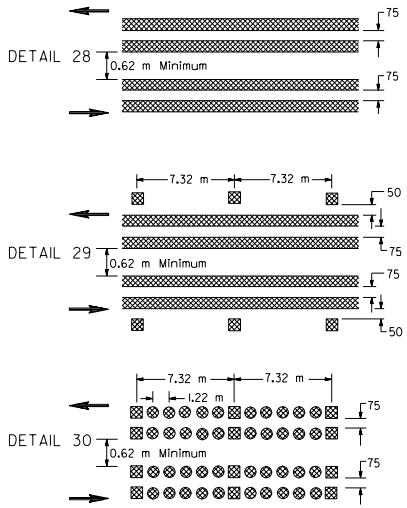

MARKER DETAILS

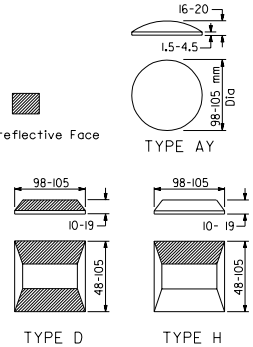

NOTE

Detail 27A deleted

TWO-WAY LEFT TURN LANES

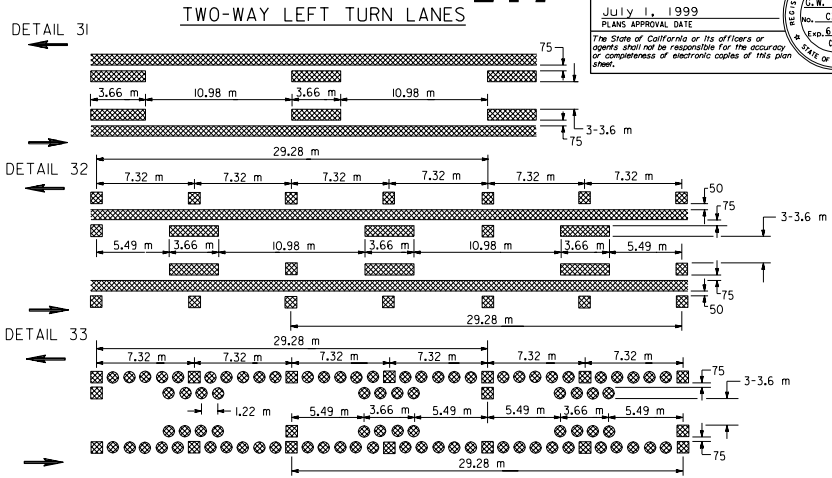

INTERSECTION TREATMENTS



STATE OF CALIFORNIA
DEPARTMENT OF TRANSPORTATION

PAVEMENT MARKERS AND TRAFFIC LINES TYPICAL DETAILS

NO SCALE

ALL DIMENSIONS ARE IN MILLIMETERS UNLESS OTHERWISE SHOWN

A20B

1999 STD. PLAN A20B