DIST	COUNTY	ROUTE	POST MILES TOTAL PROJECT	SHEET NO.	TOTAL SHEETS

REGISTERED CIVIL ENGINEER — DATE

July 1, 2002
PLANS APPROVAL DATE

REGISTERED PROFESSIONAL ENGINEER — Donald E. Howe — No. 46402 — Exp. 3-31-03 — CIVIL — STATE OF CALIFORNIA

The State of California or its officers or agents shall not be responsible for the accuracy or completeness of electronic copies of this plan sheet.

Caltrans now has a web site! To get to the web site, go to: http://www.dot.ca.gov

LEFT EDGELINES
(DIVIDED HIGHWAYS)

DETAIL 24

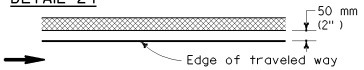

DETAIL 25

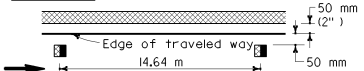

DETAIL 25A

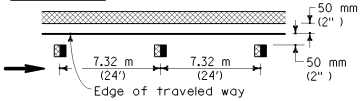

DETAIL 26



LEFT EDGELINES
(DIVIDED HIGHWAYS)

DETAIL 27

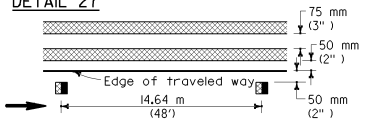

RIGHT EDGELINES

DETAIL 27B

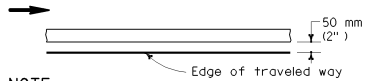

NOTE

Detail 27A deleted

RIGHT EDGELINES EXTENSION THROUGH INTERSECTIONS

DETAIL 27C

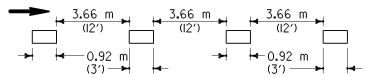

MEDIAN ISLANDS

DETAIL 28

DETAIL 29

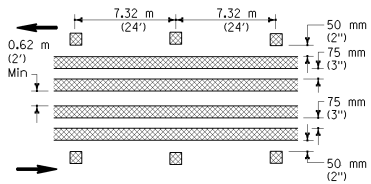

LEGEND

MARKERS

- TYPE AY Yellow Non-reflective
- TYPE D Two-way Yellow Retroreflective
- TYPE H One-way Yellow Retroreflective

Direction of Travel

MEDIAN ISLANDS

DETAIL 30

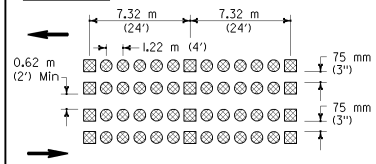

LINES

- 100 mm (4") White
- 100 mm (4") Yellow

MARKER DETAILS

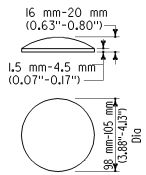

TYPE AY

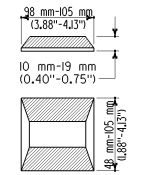

TYPE D

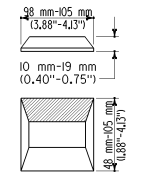

TYPE H

Retroreflective Face

INTERSECTION TREATMENTS

Centerline Intersecting Street

DETAIL 34

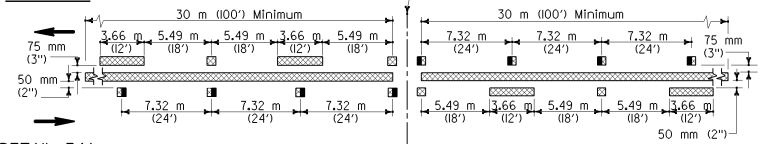

DETAIL 34A

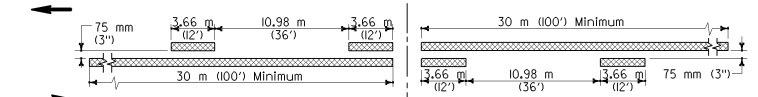

DETAIL 35

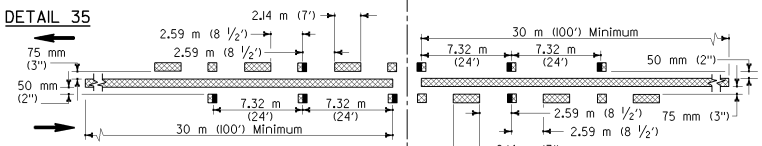

DETAIL 35A

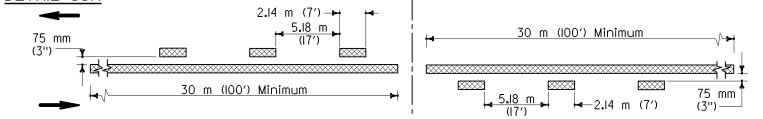

TWO-WAY LEFT TURN LANES

DETAIL 31

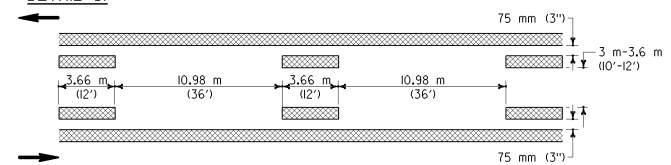

DETAIL 32

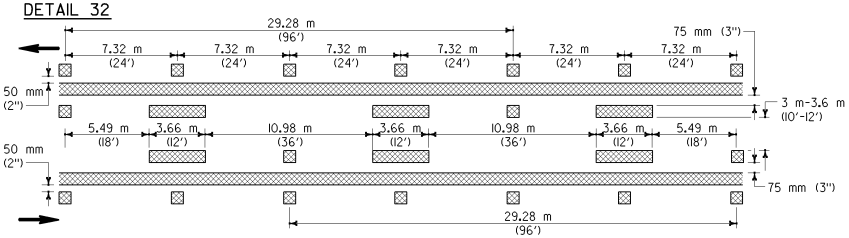

DETAIL 33

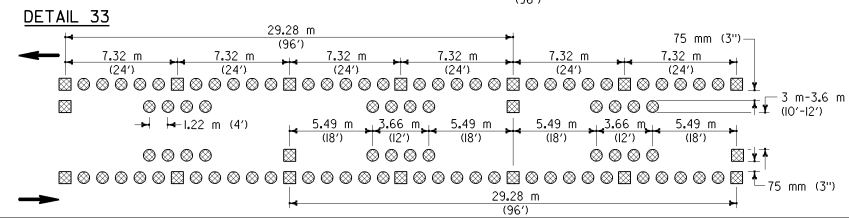

STATE OF CALIFORNIA
DEPARTMENT OF TRANSPORTATION

PAVEMENT MARKERS AND TRAFFIC LINES TYPICAL DETAILS

These "Standard Plans for Construction of Local Streets and Roads" contain units in two systems of measurement: International System of Units (SI or "metric") and United States Standard Measures shown in the parentheses ( ). The measurements expressed in the two systems are not necessarily equal or interchangeable. See the "Foreword" at the beginning of this publication.

NO SCALE

A20B