FOR EARTHWORK DEVELOPMENT ONLY

All Dimensions are U.S. Survey Feet

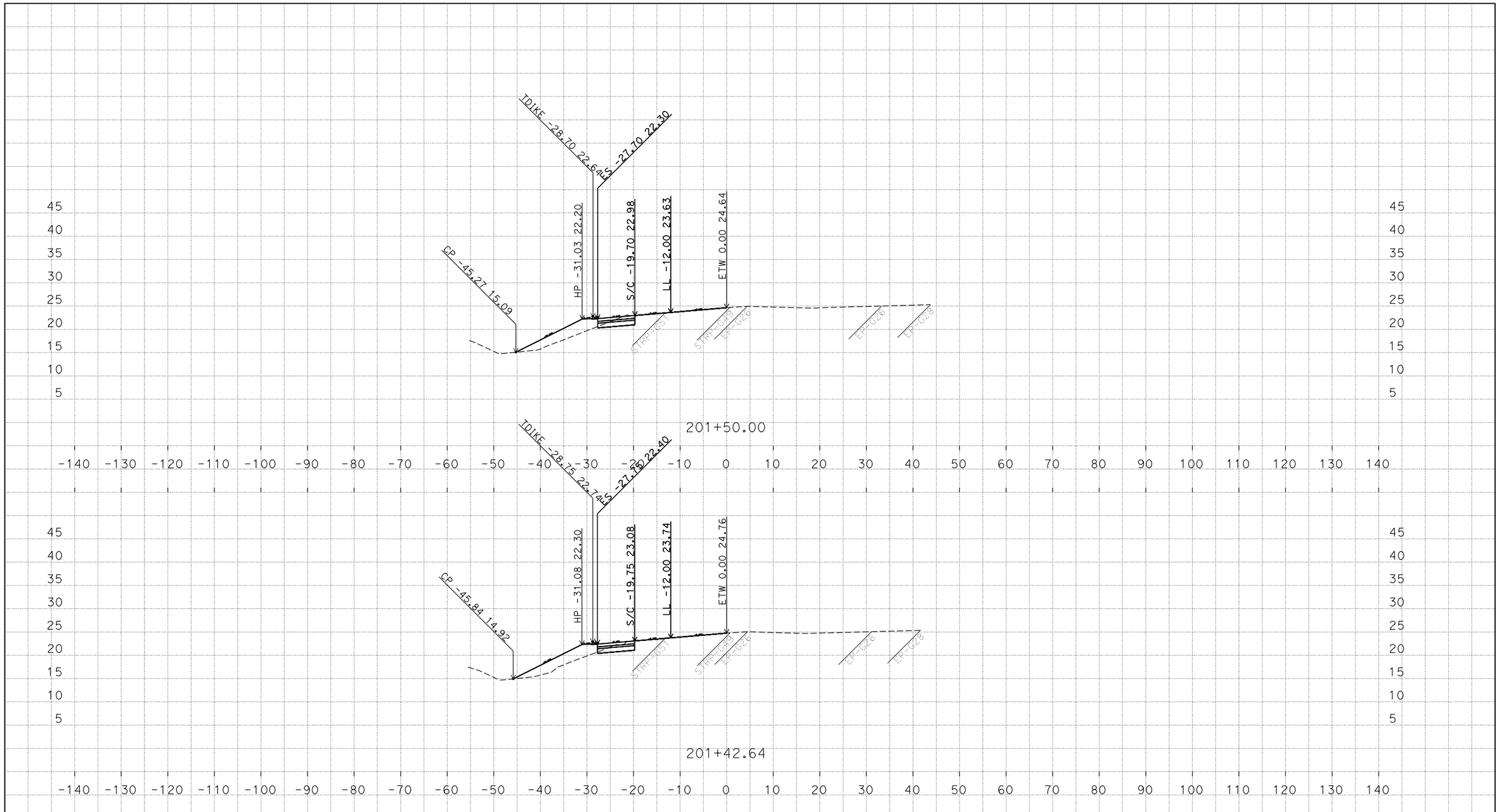

PLOTTED DATE: 23-FEB-2018

SCALE: 1"=10' Horiz.
1"=10' Vert.

CREATED BY: s122100

CONTRACT: 03-1f230

DIST/CO/RTE/PM: 03/Var/80/2.4/11.30

PROJECT ID: 0300001109

"S1" LINE
CROSS SECTIONS

P:\proj5\03\1f230\design\PhewThao\Phew Thao WORKING FILES
REED SLIP_11-21-17_RWLOL_CUTFILL LINE AT 2-1 SLOPE_TEMP_X_C3D_DWG.dwg - 12-Feb-18 5:44 PM

FOR EARTHWORK DEVELOPMENT ONLY

All Dimensions are U.S. Survey Feet

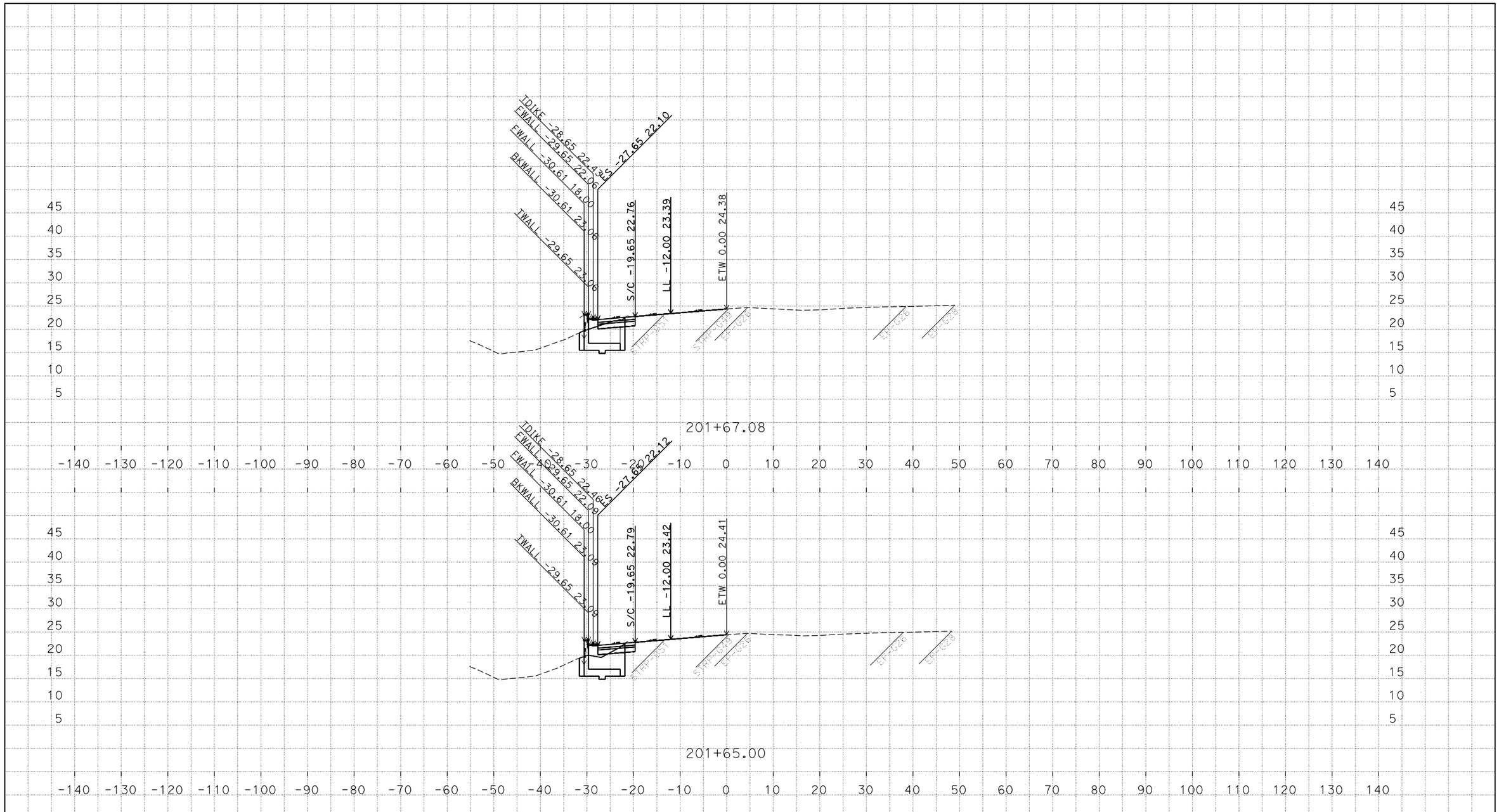

P:\proj5\03\1f230\design\PhewThao\Phew Thao WORKING FILES
REED SLIP_11-21-17_RWLOL_CUTFILL LINE AT 2-1 SLOPE_TEMP_X_C3D_DWG.dwg - 12-Feb-18 5:44 PM

PLOTTED DATE: 23-FEB-2018

SCALE: 1"=10' Horiz.
1"=10' Vert.

CREATED BY: s122100

CONTRACT: 03-1f230

DIST/CO/RTE/PM: 03/Var/80/2.4/11.30

PROJECT ID: 0300001109

"S1" LINE
CROSS SECTIONS

FOR EARTHWORK DEVELOPMENT ONLY

All Dimensions are U.S. Survey Feet

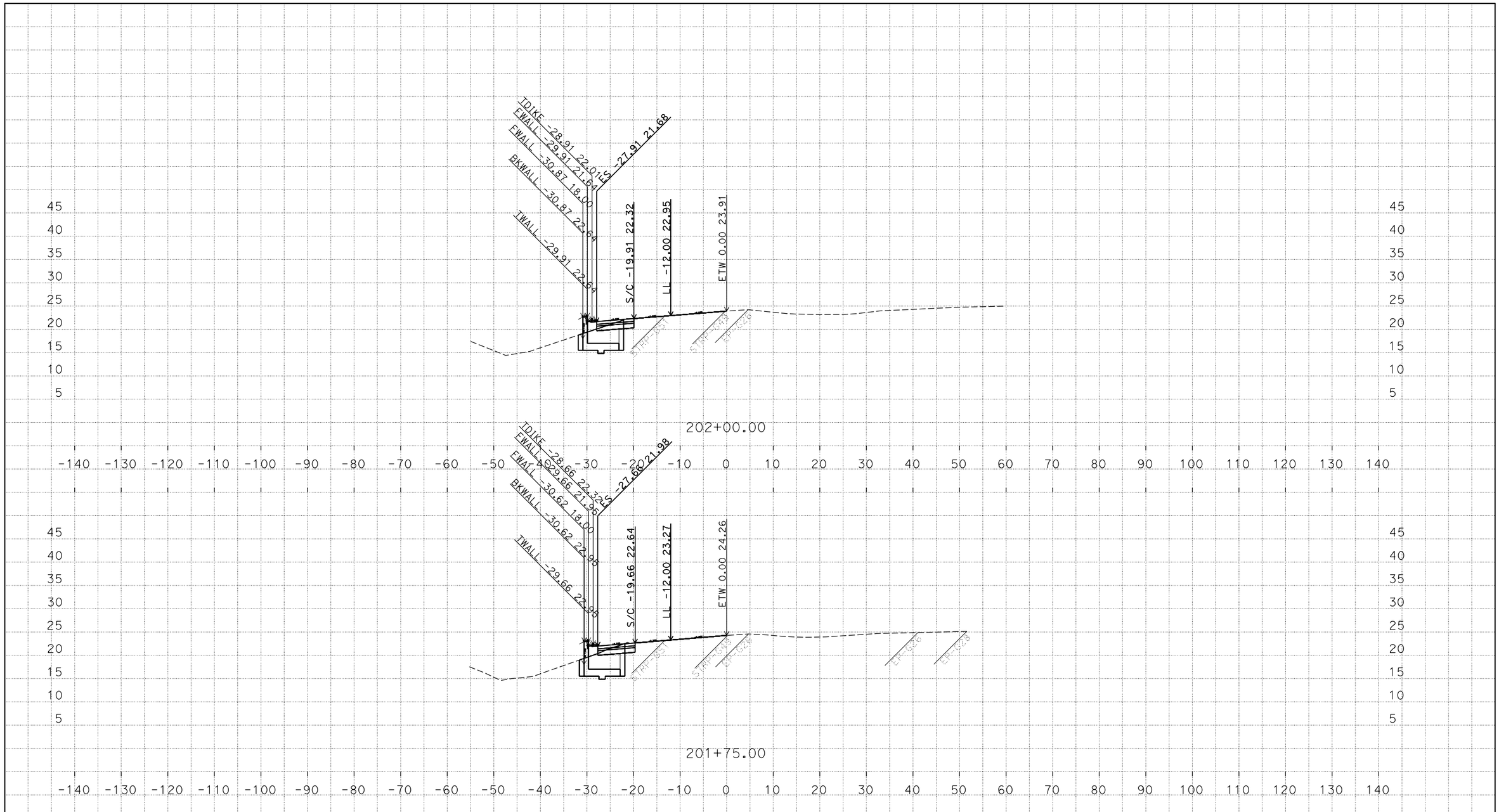

PLOTTED DATE: 23-FEB-2018

SCALE: 1"=10' Horiz.
1"=10' Vert.

CREATED BY: s122100

CONTRACT: 03-1f230

DIST/CO/RTE/PM: 03/Var/80/2.4/11.30

PROJECT ID: 0300001109

"S1" LINE
CROSS SECTIONS

P:\proj5\03\1f230\design\PhewThao\Phew Thao WORKING FILES
REED SLIP_11-21-17_RWLOL_CUTFILL LINE AT 2-1 SLOPE_TEMP_X_C3D_DWG.dwg - 12-Feb-18 5:44 PM

FOR EARTHWORK DEVELOPMENT ONLY

All Dimensions are U.S. Survey Feet

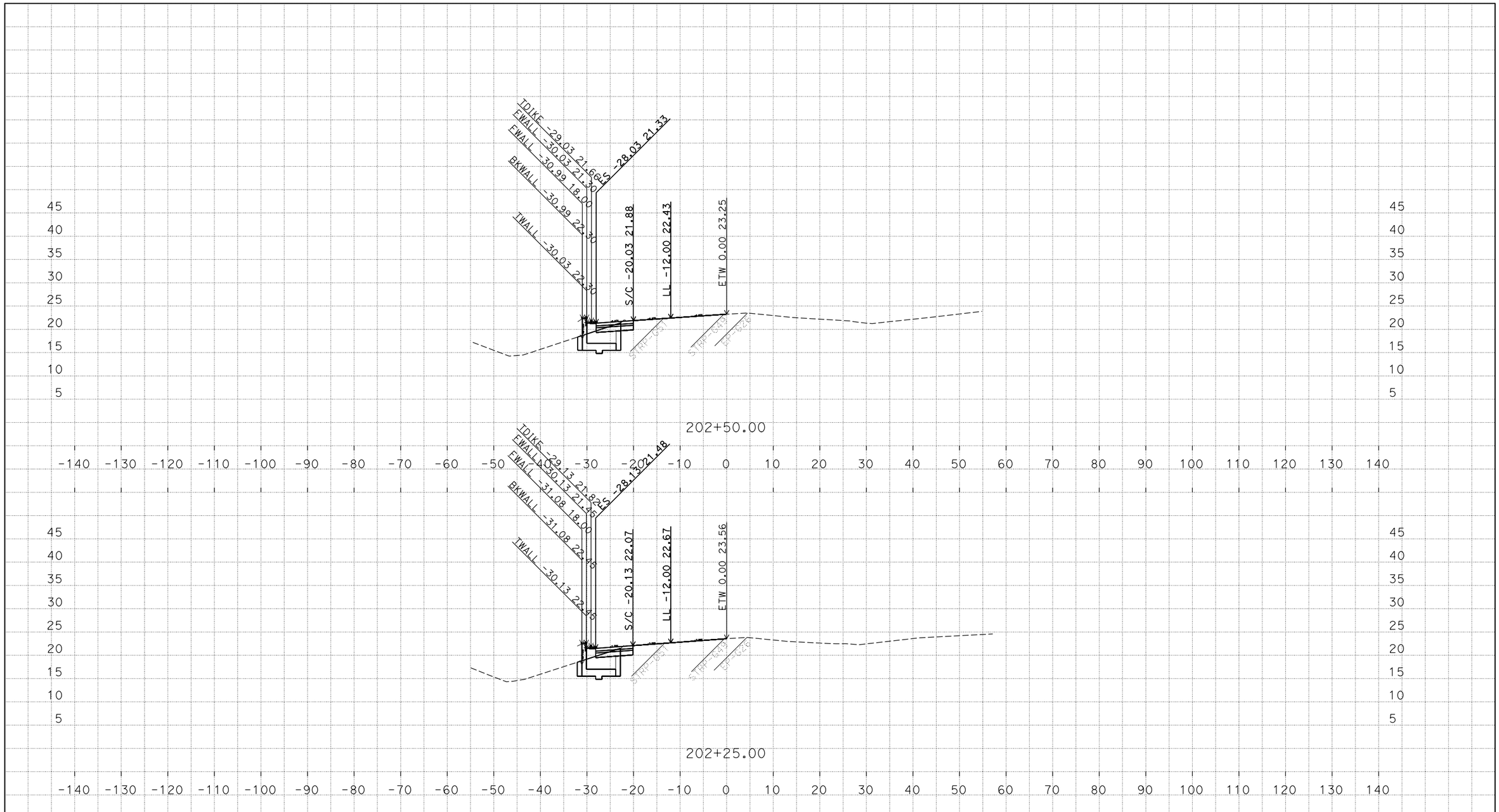

P:\proj5\03\1f230\design\PhewThao\Phew Thao WORKING FILES
REED SLIP_11-21-17_RWLOL_CUTFILL LINE AT 2-1 SLOPE_TEMP_X_C3D_DWG.dwg - 12-Feb-18 5:44 PM

PLOTTED DATE: 23-FEB-2018

SCALE: 1"=10' Horiz.
1"=10' Vert.

CREATED BY: s122100

CONTRACT: 03-1f230

DIST/CO/RTE/PM: 03/Var/80/2.4/11.30

PROJECT ID: 0300001109

"S1" LINE
CROSS SECTIONS

FOR EARTHWORK DEVELOPMENT ONLY

All Dimensions are U.S. Survey Feet

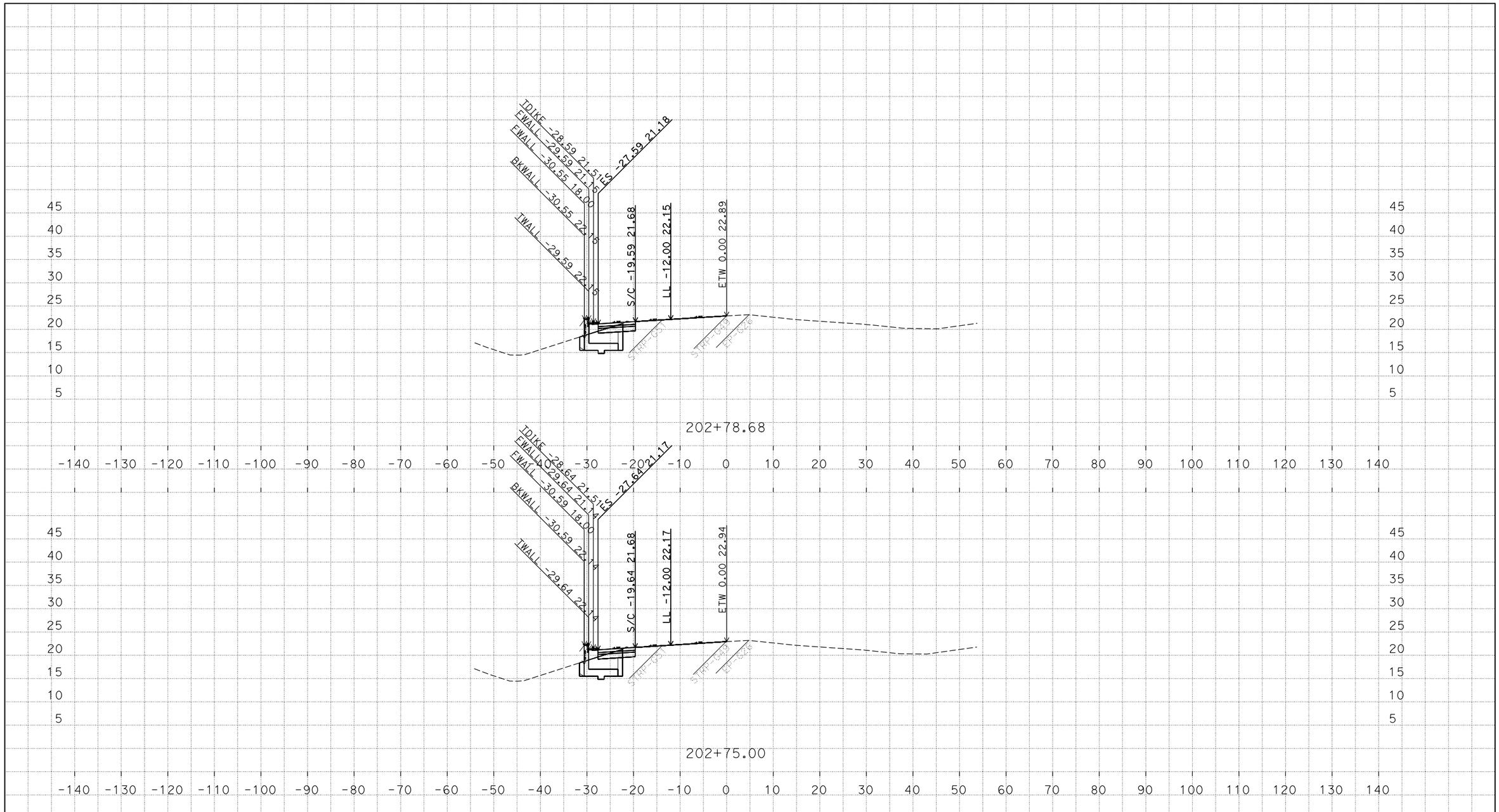

PLOTTED DATE: 23-FEB-2018

SCALE: 1"=10' Horiz.
1"=10' Vert.

CREATED BY: s122100

CONTRACT: 03-1f230

DIST/CO/RTE/PM: 03/Var/80/2.4/11.30

PROJECT ID: 0300001109

"S1" LINE
CROSS SECTIONS

P:\proj5\03\1f230\design\PhewThao\Phew Thao WORKING FILES
REED SLIP_11-21-17_RWLOL_CUTFILL LINE AT 2-1 SLOPE_TEMP_X_C3D_DWG.dwg - 12-Feb-18 5:44 PM

FOR EARTHWORK DEVELOPMENT ONLY

All Dimensions are U.S. Survey Feet

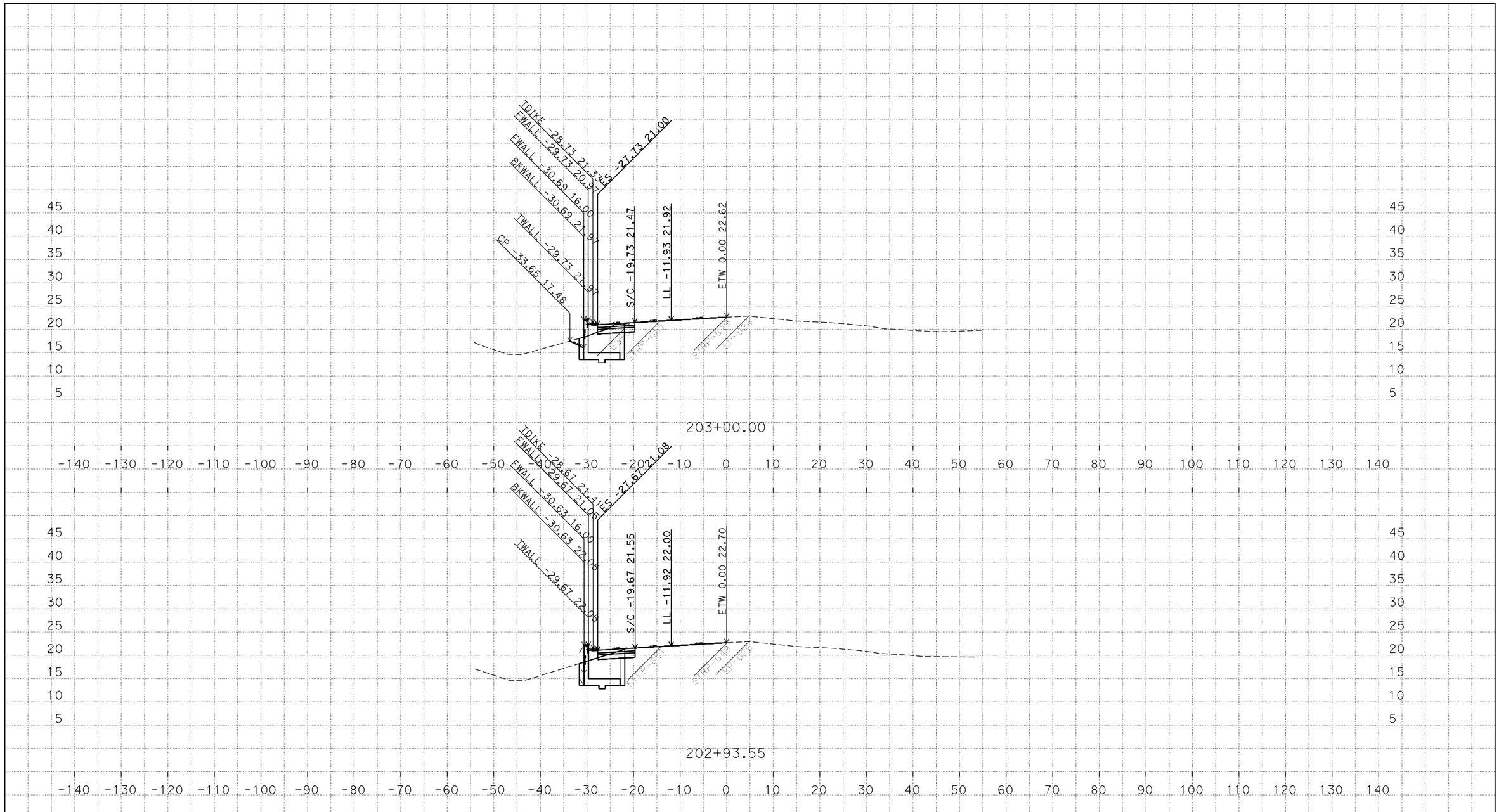

P:\proj5\03\1f230\design\PhewThao\Phew Thao WORKING FILES
REED SLIP_11-21-17_RWLOL_CUTFILL LINE AT 2-1 SLOPE_TEMP_X_C3D_DWG.dwg - 12-Feb-18 5:44 PM

PLOTTED DATE: 23-FEB-2018

SCALE: 1"=10' Horiz.
1"=10' Vert.

CREATED BY: s122100

CONTRACT: 03-1f230

DIST/CO/RTE/PM: 03/Var/80/2.4/11.30

PROJECT ID: 0300001109

"S1" LINE
CROSS SECTIONS

FOR EARTHWORK DEVELOPMENT ONLY

All Dimensions are U.S. Survey Feet

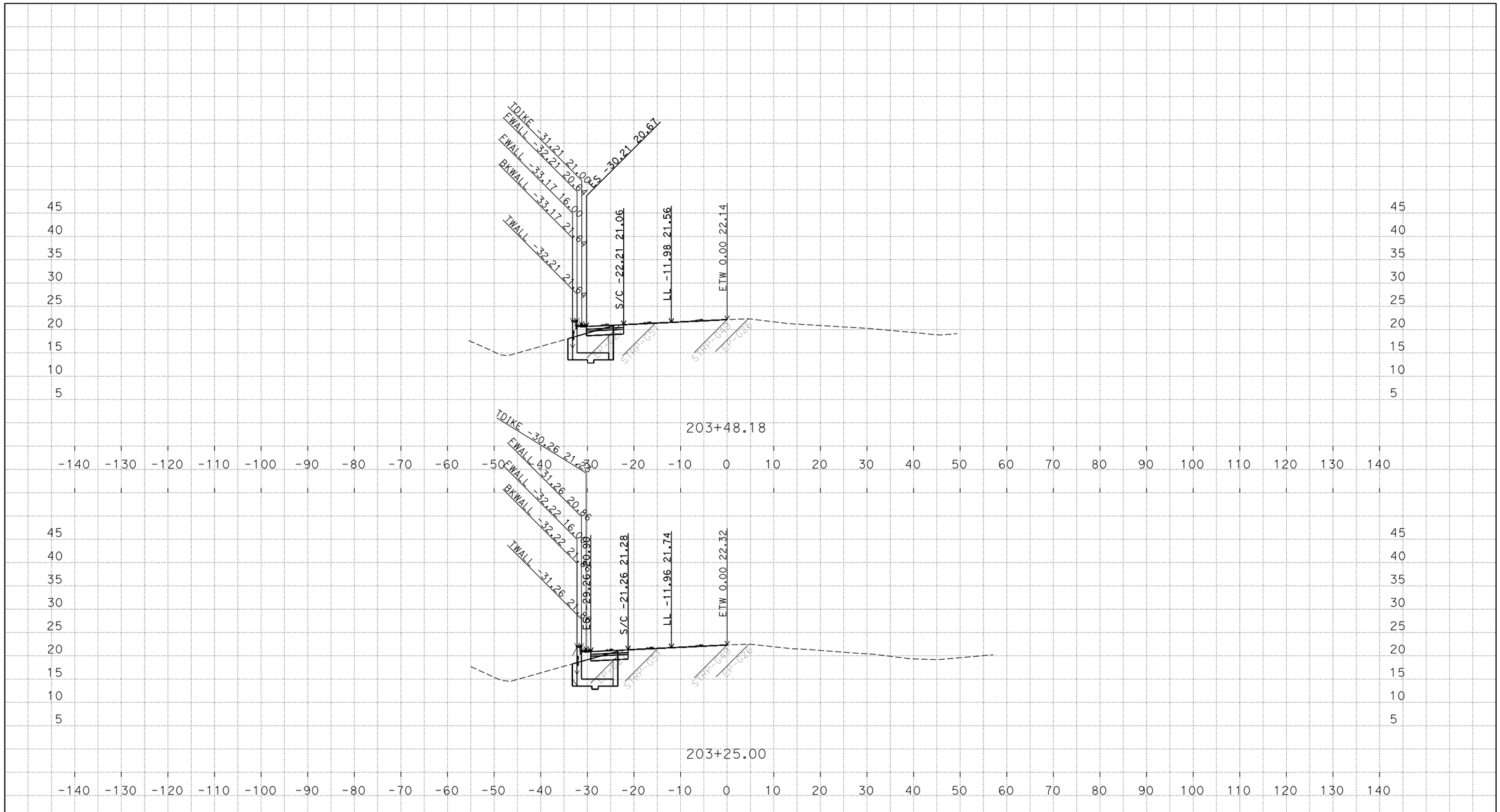

P:\proj5\03\1f230\design\PhewThao\Phew Thao WORKING FILES
REED SLIP_11-21-17_RWLOL_CUTFILL LINE AT 2-1 SLOPE_TEMP_X_C3D_DWG.dwg - 12-Feb-18 5:44 PM

PLOTTED DATE: 23-FEB-2018

SCALE: 1"=10' Horiz.
1"=10' Vert.

CREATED BY: s122100

CONTRACT: 03-1f230

DIST/CO/RTE/PM: 03/Var/80/2.4/11.30

PROJECT ID: 0300001109

"S1" LINE
CROSS SECTIONS

FOR EARTHWORK DEVELOPMENT ONLY

All Dimensions are U.S. Survey Feet

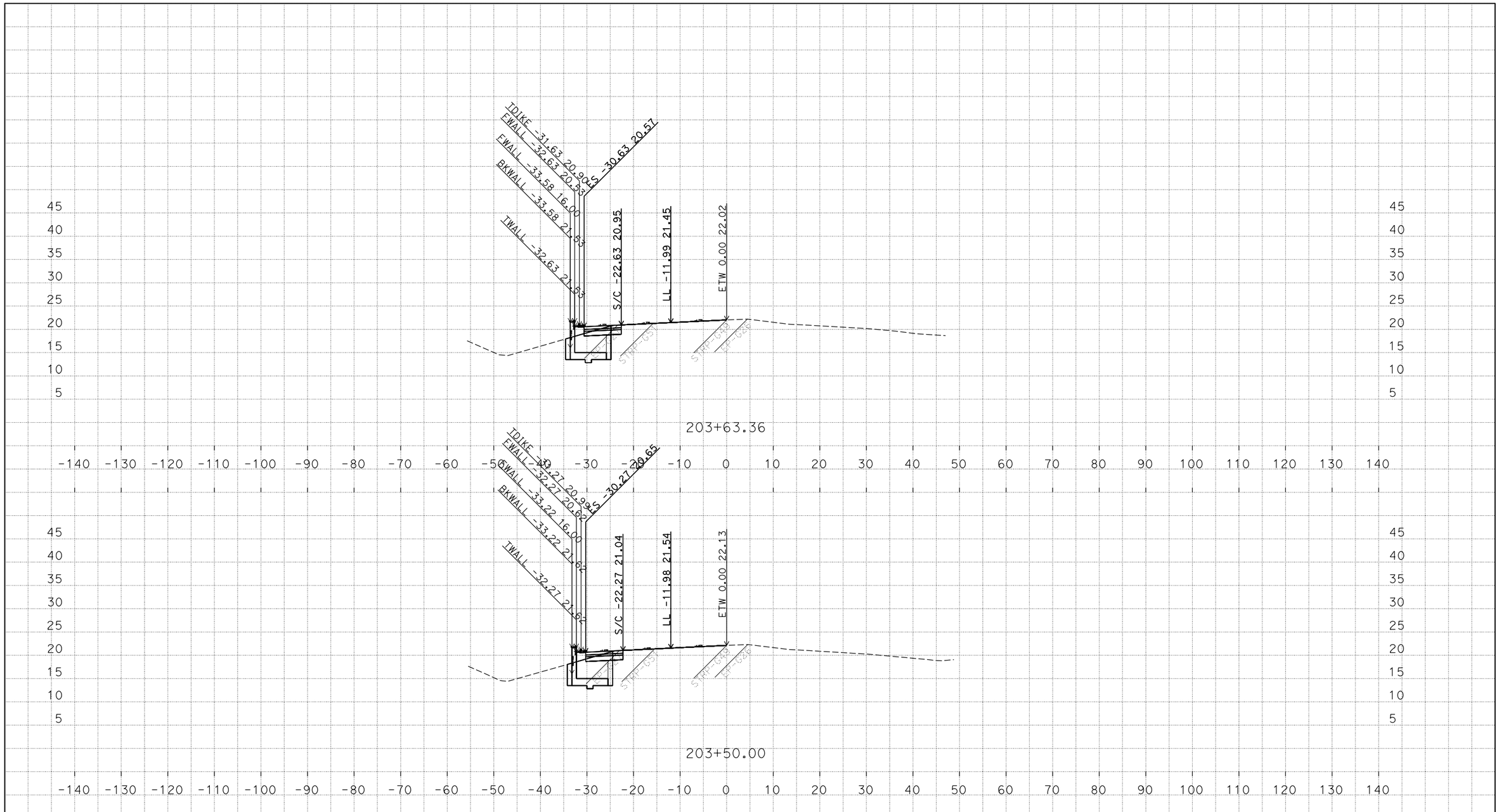

P:\proj5\03\1f230\design\PhewThao\Phew Thao WORKING FILES
REED SLIP_11-21-17_RWLOL_CUTFILL LINE AT 2-1 SLOPE_TEMP_X_C3D_DWG.dwg - 12-Feb-18 5:44 PM

PLOTTED DATE: 23-FEB-2018

SCALE: 1"=10' Horiz.
1"=10' Vert.

CREATED BY: s122100

CONTRACT: 03-1f230

DIST/CO/RTE/PM: 03/Var/80/2.4/11.30

PROJECT ID: 0300001109

"S1" LINE
CROSS SECTIONS

FOR EARTHWORK DEVELOPMENT ONLY

All Dimensions are U.S. Survey Feet

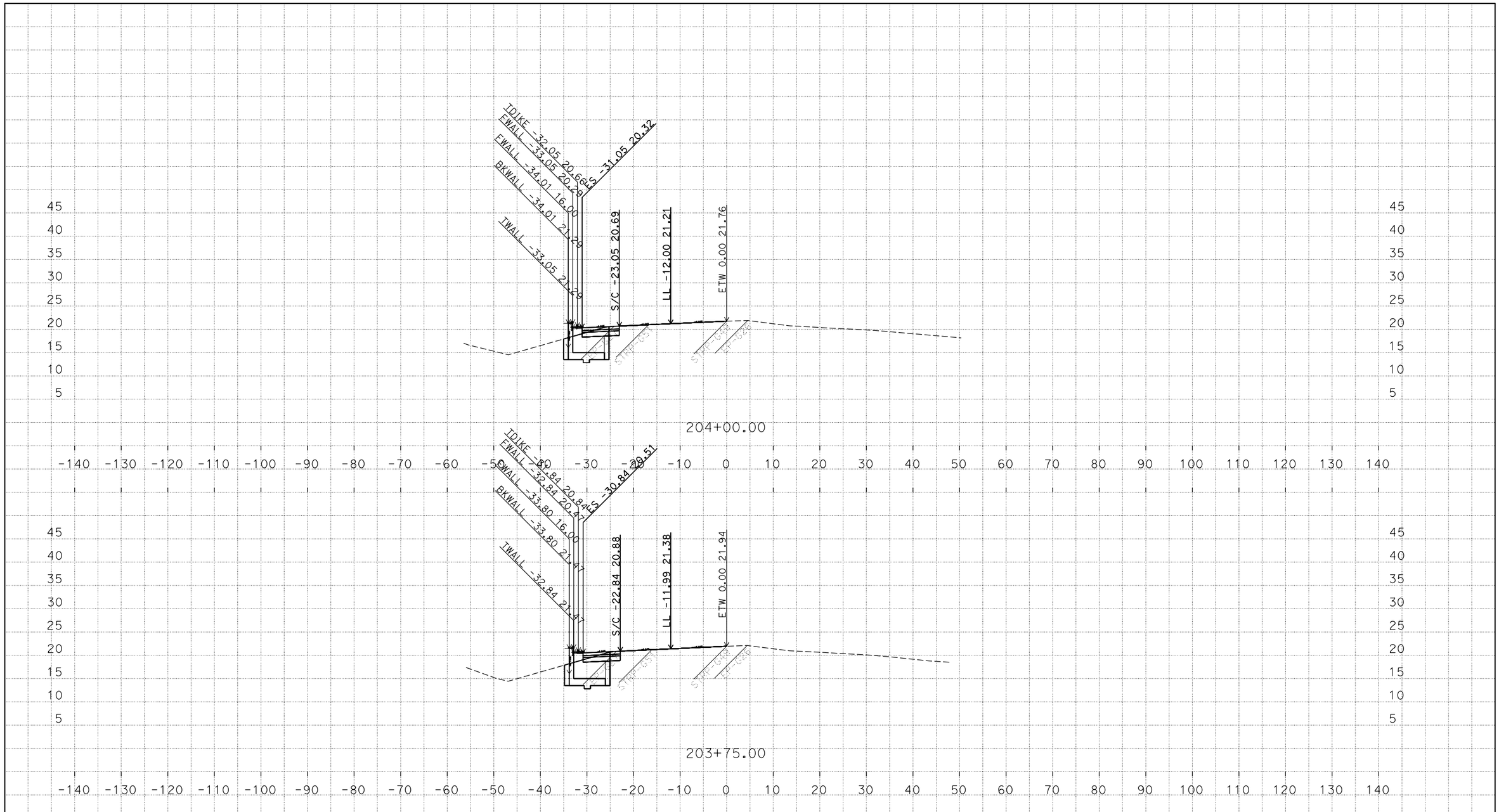

PLOTTED DATE: 23-FEB-2018

SCALE: 1"=10' Horiz.
1"=10' Vert.

CREATED BY: s122100

CONTRACT: 03-1f230

DIST/CO/RTE/PM: 03/Var/80/2.4/11.30

PROJECT ID: 0300001109

"S1" LINE
CROSS SECTIONS

P:\proj5\03\1f230\design\PhewThao\Phew Thao WORKING FILES
REED SLIP_11-21-17_RWLOL_CUTFILL LINE AT 2-1 SLOPE_TEMP_X_C3D_DWG.dwg - 12-Feb-18 5:44 PM

FOR EARTHWORK DEVELOPMENT ONLY

All Dimensions are U.S. Survey Feet

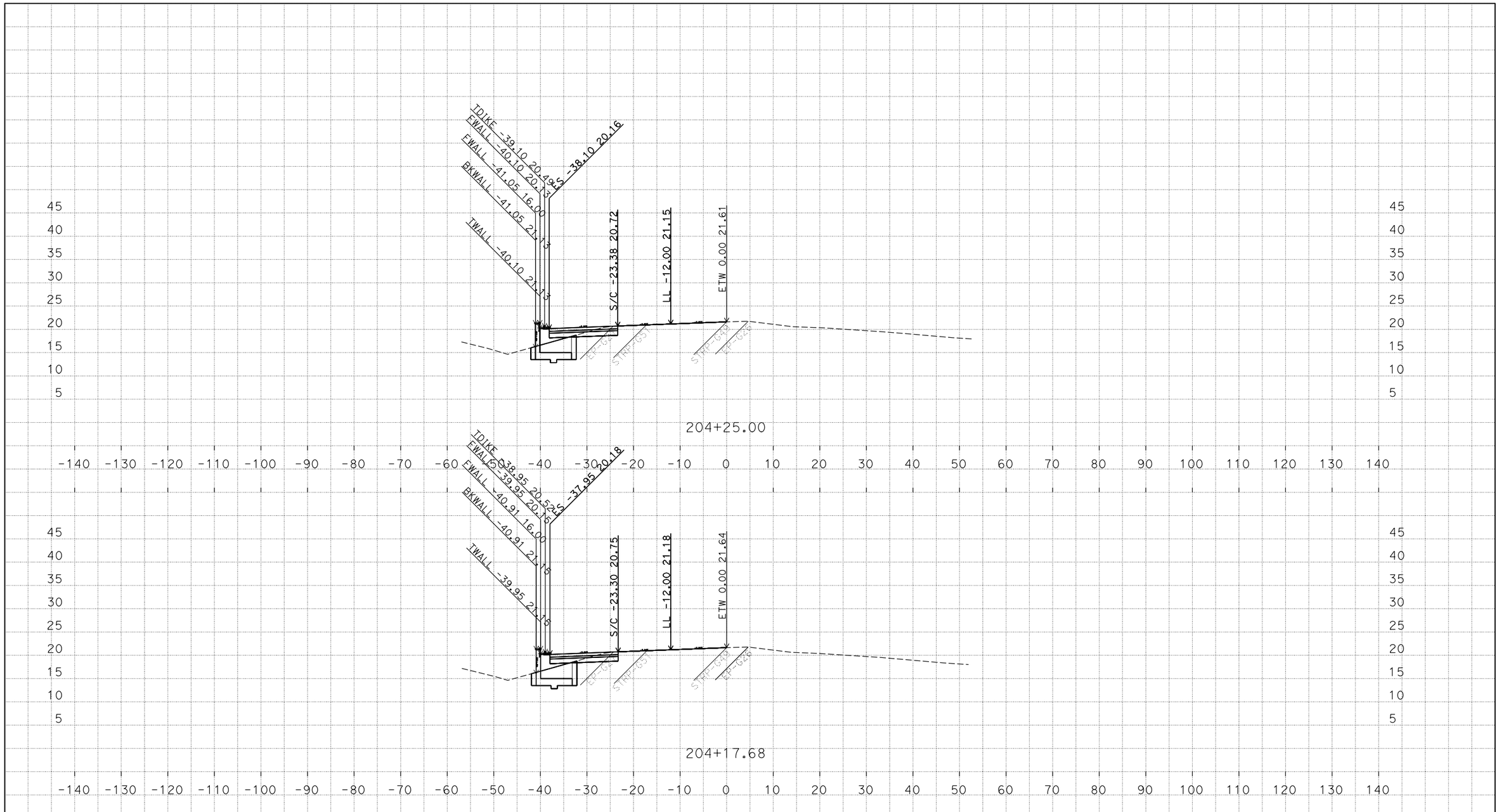

P:\proj5\03\1f230\design\PhewThao\Phew Thao WORKING FILES
REED SLIP_11-21-17_RWLOL_CUTFILL LINE AT 2-1 SLOPE_TEMP_X_C3D_DWG.dwg - 12-Feb-18 5:44 PM

PLOTTED DATE: 23-FEB-2018

SCALE: 1"=10' Horiz.
1"=10' Vert.

CREATED BY: s122100

CONTRACT: 03-1f230

DIST/CO/RTE/PM: 03/Var/80/2.4/11.30

PROJECT ID: 0300001109

"S1" LINE
CROSS SECTIONS

FOR EARTHWORK DEVELOPMENT ONLY

All Dimensions are U.S. Survey Feet

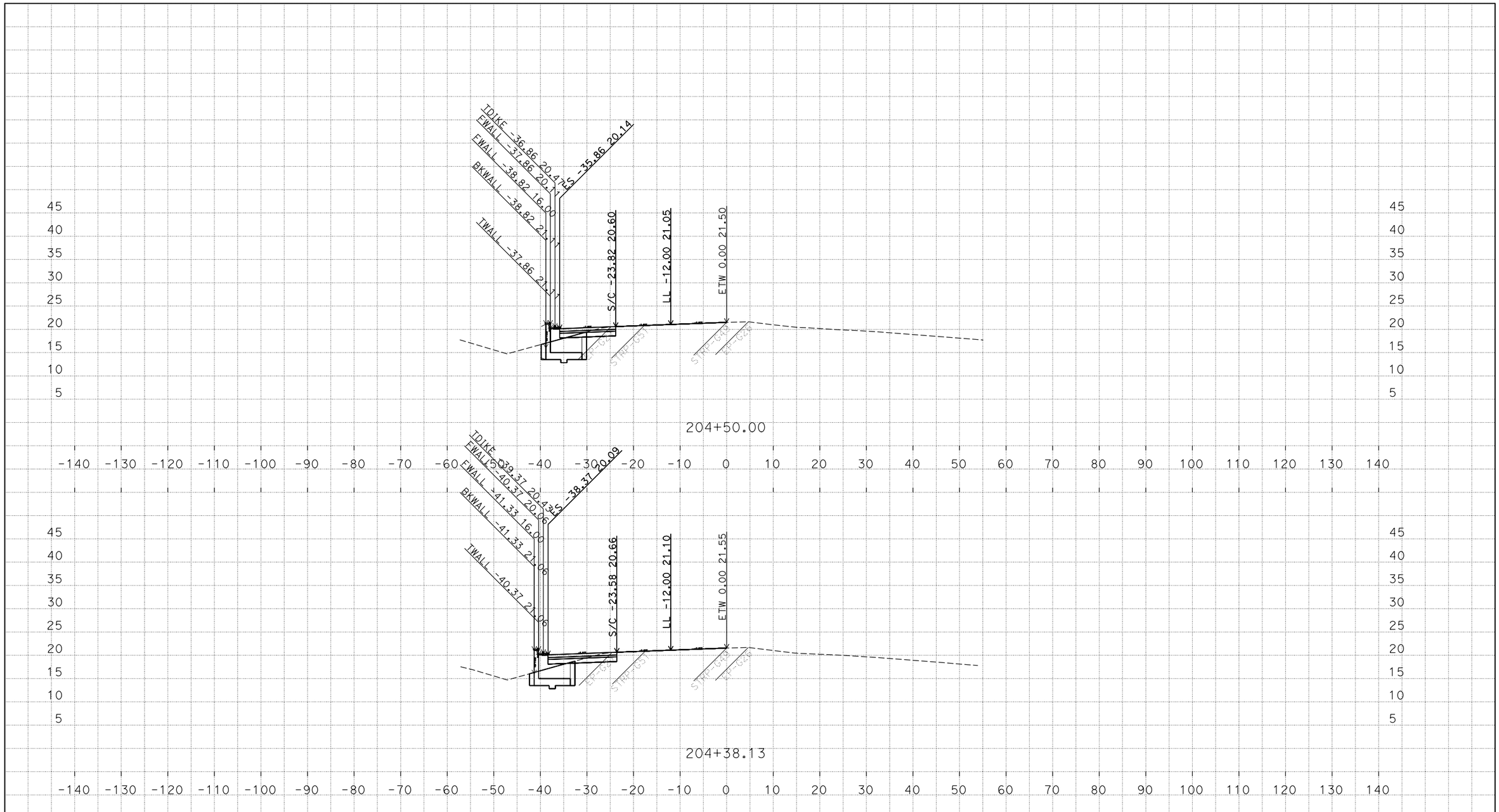

P:\proj5\03\1f230\design\PhewThao\Phew Thao WORKING FILES
REED SLIP_11-21-17_RWLOL_CUTFILL LINE AT 2-1 SLOPE_TEMP_X_C3D_DWG.dwg - 12-Feb-18 5:44 PM

PLOTTED DATE: 23-FEB-2018

SCALE: 1"=10' Horiz.
1"=10' Vert.

CREATED BY: s122100

CONTRACT: 03-1f230

DIST/CO/RTE/PM: 03/Var/80/2.4/11.30

PROJECT ID: 0300001109

"S1" LINE
CROSS SECTIONS

FOR EARTHWORK DEVELOPMENT ONLY

All Dimensions are U.S. Survey Feet

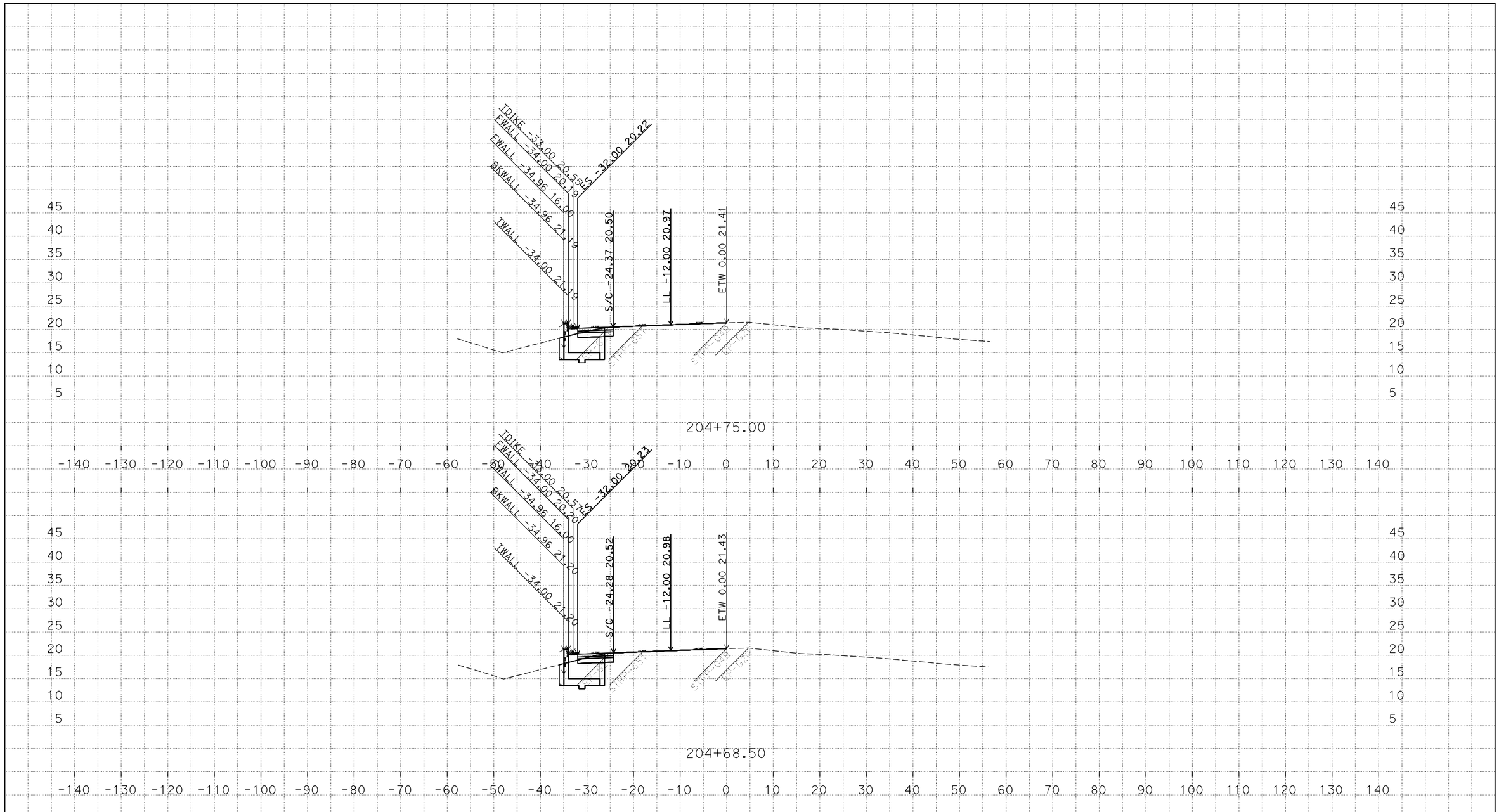

P:\proj5\03\1f230\design\PhewThao\Phew Thao WORKING FILES
REED SLIP_11-21-17_RWLOL_CUTFILL LINE AT 2-1 SLOPE_TEMP_X_C3D_DWG.dwg - 12-Feb-18 5:44 PM

PLOTTED DATE: 23-FEB-2018

SCALE: 1"=10' Horiz.
1"=10' Vert.

CREATED BY: s122100

CONTRACT: 03-1f230

DIST/CO/RTE/PM: 03/Var/80/2.4/11.30

PROJECT ID: 0300001109

"S1" LINE
CROSS SECTIONS

FOR EARTHWORK DEVELOPMENT ONLY

All Dimensions are U.S. Survey Feet

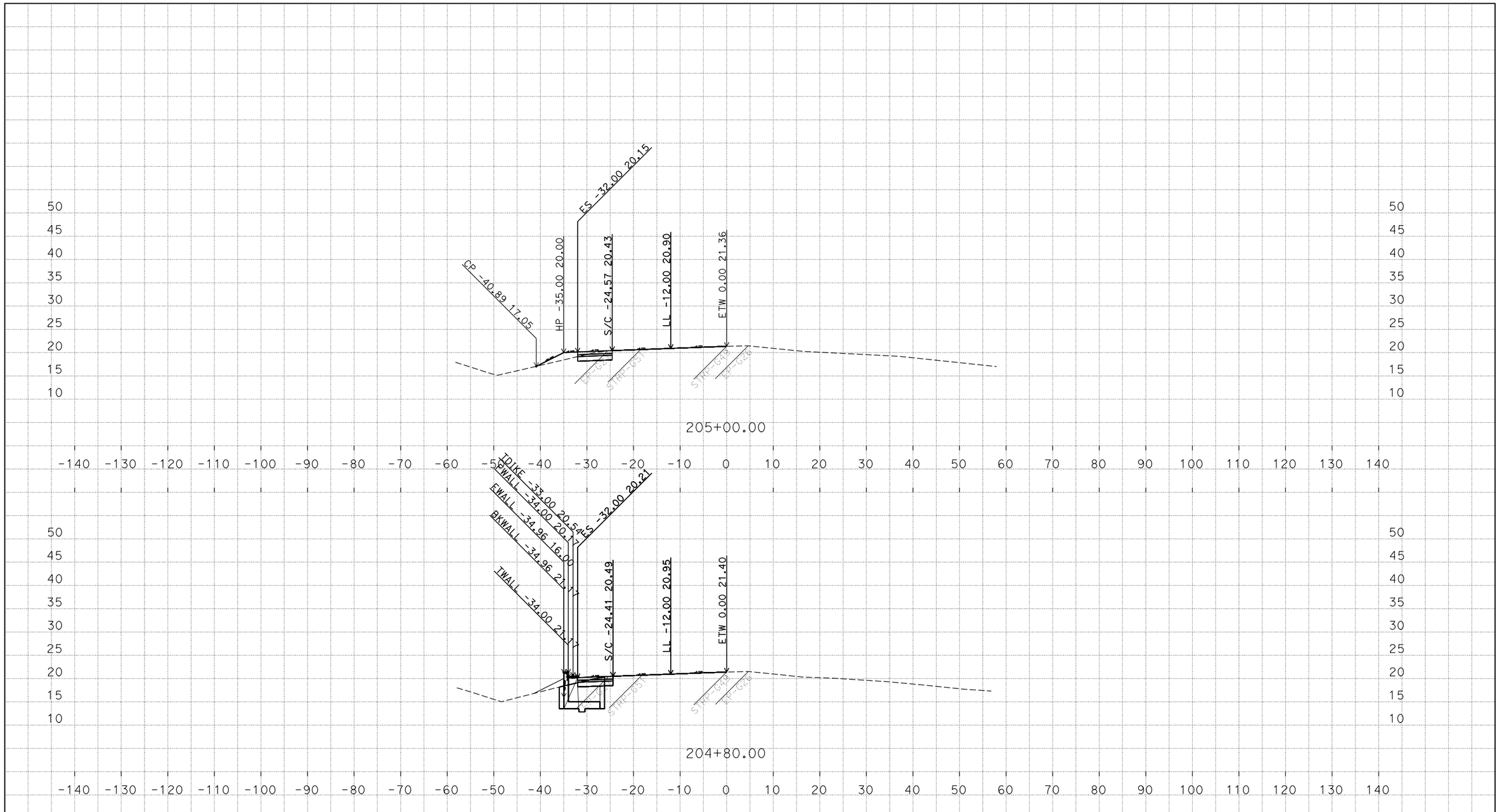

PLOTTED DATE: 23-FEB-2018

SCALE: 1"=10' Horiz.
1"=10' Vert.

CREATED BY: s122100

CONTRACT: 03-1f230

DIST/CO/RTE/PM: 03/Var/80/2.4/11.30

PROJECT ID: 0300001109

"S1" LINE
CROSS SECTIONS

P:\proj5\03\1f230\design\PhewThao\Phew Thao WORKING FILES
REED SLIP_11-21-17_RWLOL_CUTFILL LINE AT 2-1 SLOPE_TEMP_X_C3D_DWG.dwg - 12-Feb-18 5:44 PM

FOR EARTHWORK DEVELOPMENT ONLY

All Dimensions are U.S. Survey Feet

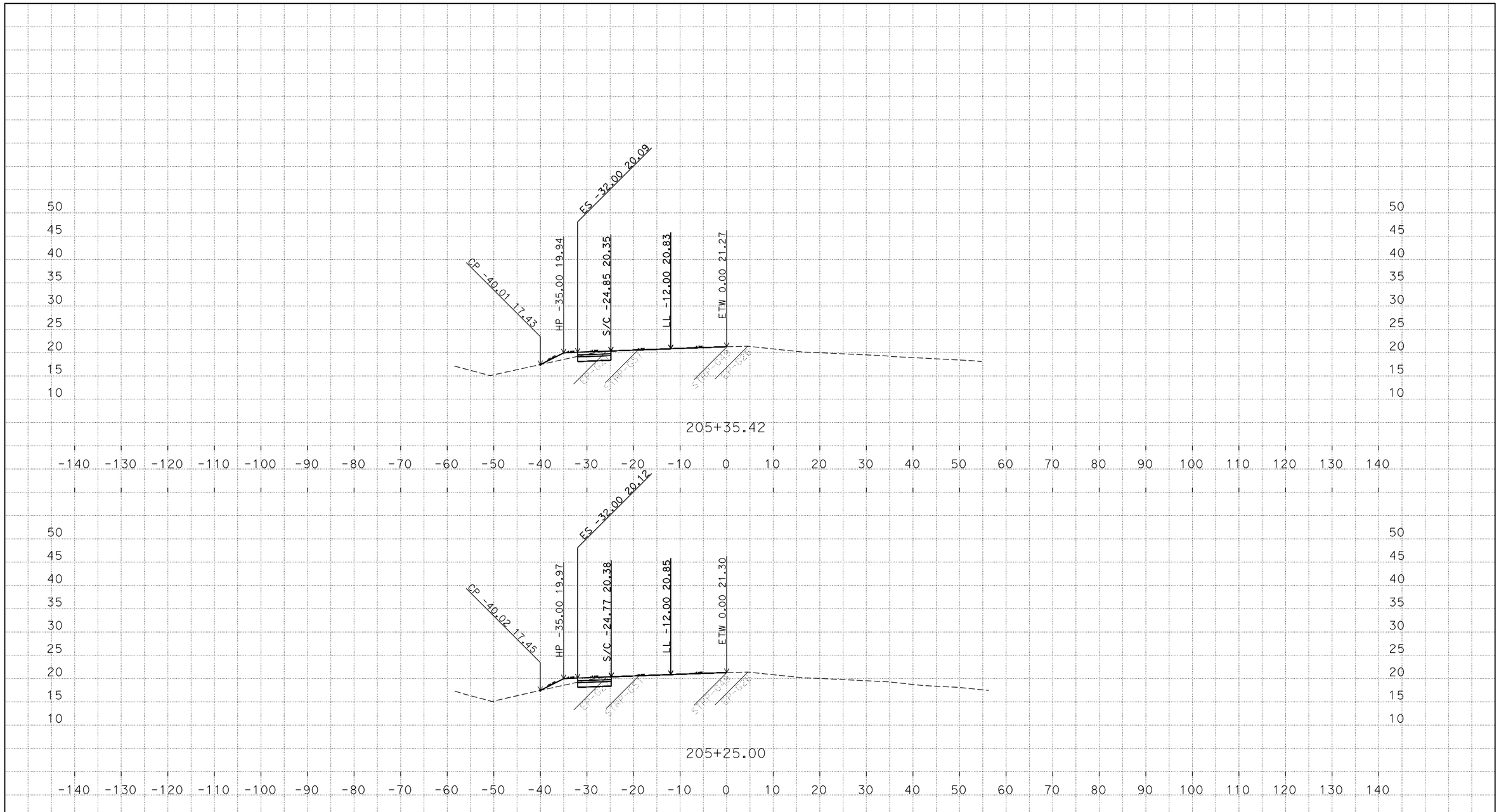

P:\proj5\03\1f230\design\PhewThao\Phew Thao WORKING FILES
REED SLIP_11-21-17_RWLOL_CUTFILL LINE AT 2-1 SLOPE_TEMP_X_C3D_DWG.dwg - 12-Feb-18 5:44 PM

PLOTTED DATE: 23-FEB-2018

SCALE: 1"=10' Horiz.
1"=10' Vert.

CREATED BY: s122100

CONTRACT: 03-1f230

DIST/CO/RTE/PM: 03/Var/80/2.4/11.30

PROJECT ID: 0300001109

"S1" LINE
CROSS SECTIONS

FOR EARTHWORK DEVELOPMENT ONLY

All Dimensions are U.S. Survey Feet

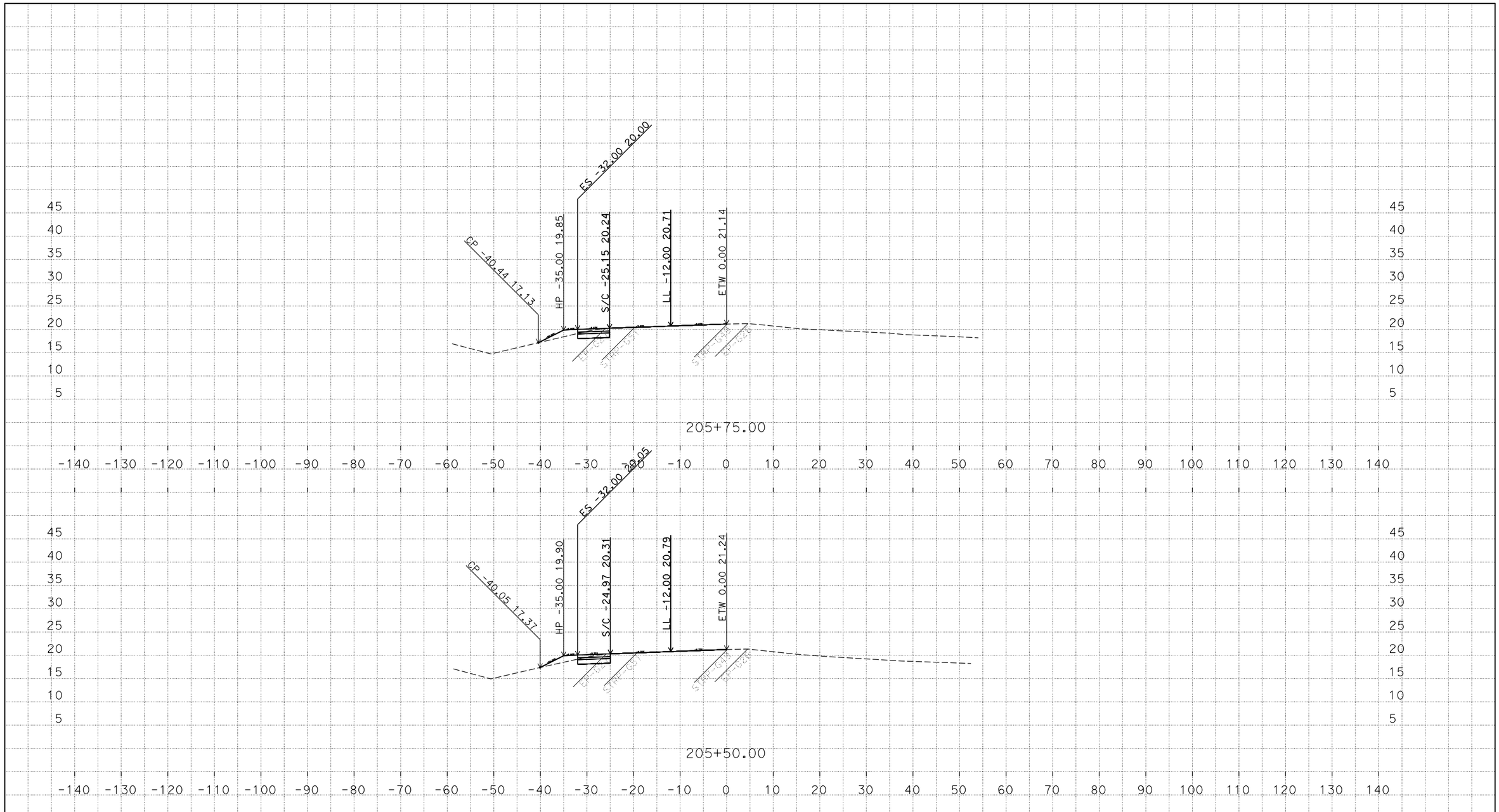

PLOTTED DATE: 23-FEB-2018

SCALE: 1"=10' Horiz.
1"=10' Vert.

CREATED BY: s122100

CONTRACT: 03-1f230

DIST/CO/RTE/PM: 03/Var/80/2.4/11.30

PROJECT ID: 0300001109

"S1" LINE
CROSS SECTIONS

P:\proj5\03\1f230\design\PhewThao\Phew Thao WORKING FILES
REED SLIP_11-21-17_RWLOL_CUTFILL LINE AT 2-1 SLOPE_TEMP_X_C3D_DWG.dwg - 12-Feb-18 5:44 PM

FOR EARTHWORK DEVELOPMENT ONLY

All Dimensions are U.S. Survey Feet

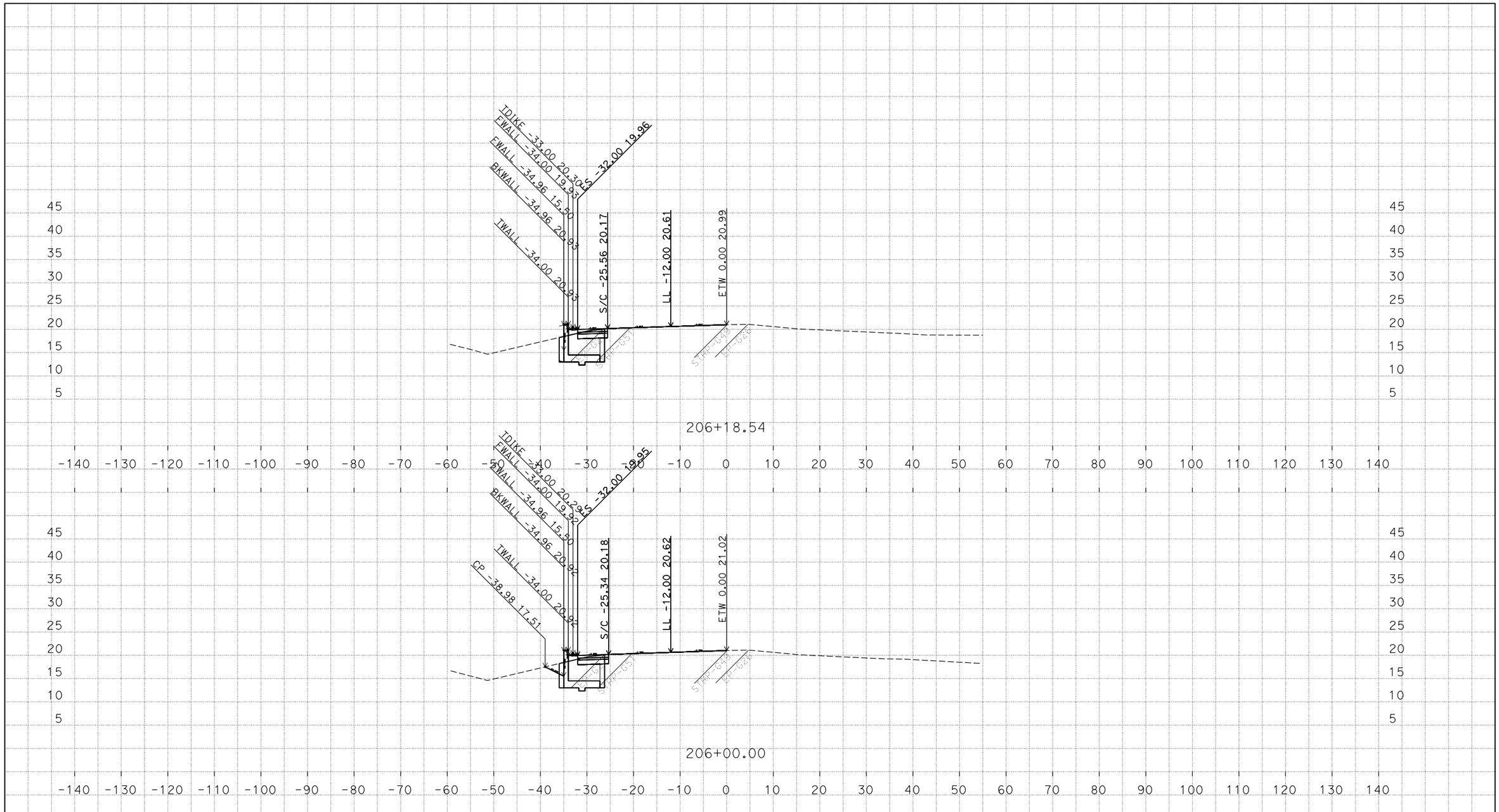

P:\proj5\03\1f230\design\PhewThao\Phew Thao WORKING FILES
REED SLIP_11-21-17_RWLOL_CUTFILL LINE AT 2-1 SLOPE_TEMP_X_C3D_DWG.dwg - 12-Feb-18 5:44 PM

PLOTTED DATE: 23-FEB-2018

SCALE: 1"=10' Horiz.
1"=10' Vert.

CREATED BY: s122100

CONTRACT: 03-1f230

DIST/CO/RTE/PM: 03/Var/80/2.4/11.30

PROJECT ID: 0300001109

"S1" LINE
CROSS SECTIONS

FOR EARTHWORK DEVELOPMENT ONLY

All Dimensions are U.S. Survey Feet

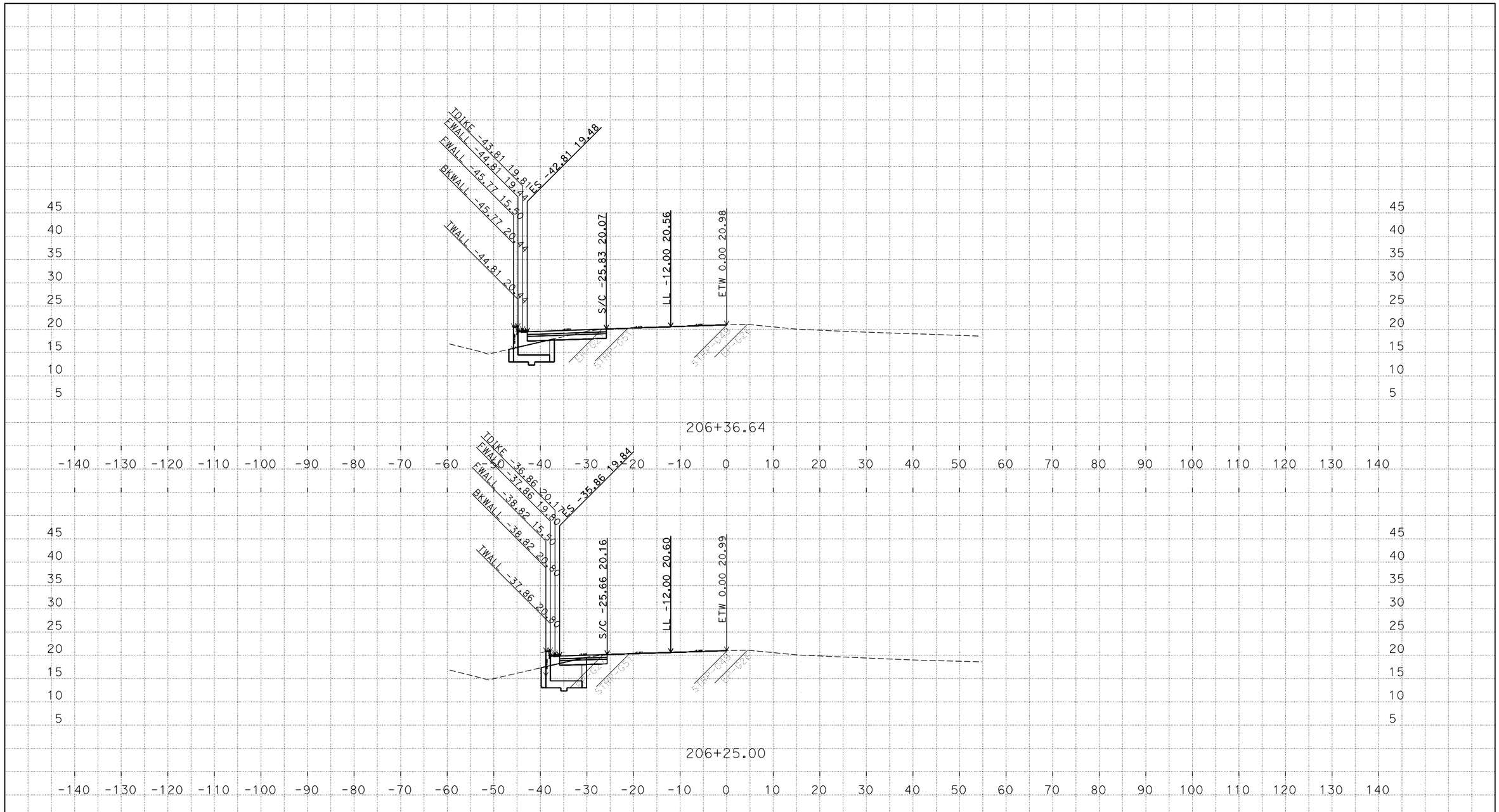

P:\proj5\03\1f230\design\PhewThao\Phew Thao WORKING FILES
REED SLIP_11-21-17_RWLOL_CUTFILL LINE AT 2-1 SLOPE_TEMP_X_C3D_DWG.dwg - 12-Feb-18 5:44 PM

PLOTTED DATE: 23-FEB-2018

SCALE: 1"=10' Horiz.
1"=10' Vert.

CREATED BY: s122100

CONTRACT: 03-1f230

DIST/CO/RTE/PM: 03/Var/80/2.4/11.30

PROJECT ID: 0300001109

"S1" LINE
CROSS SECTIONS

FOR EARTHWORK DEVELOPMENT ONLY

All Dimensions are U.S. Survey Feet

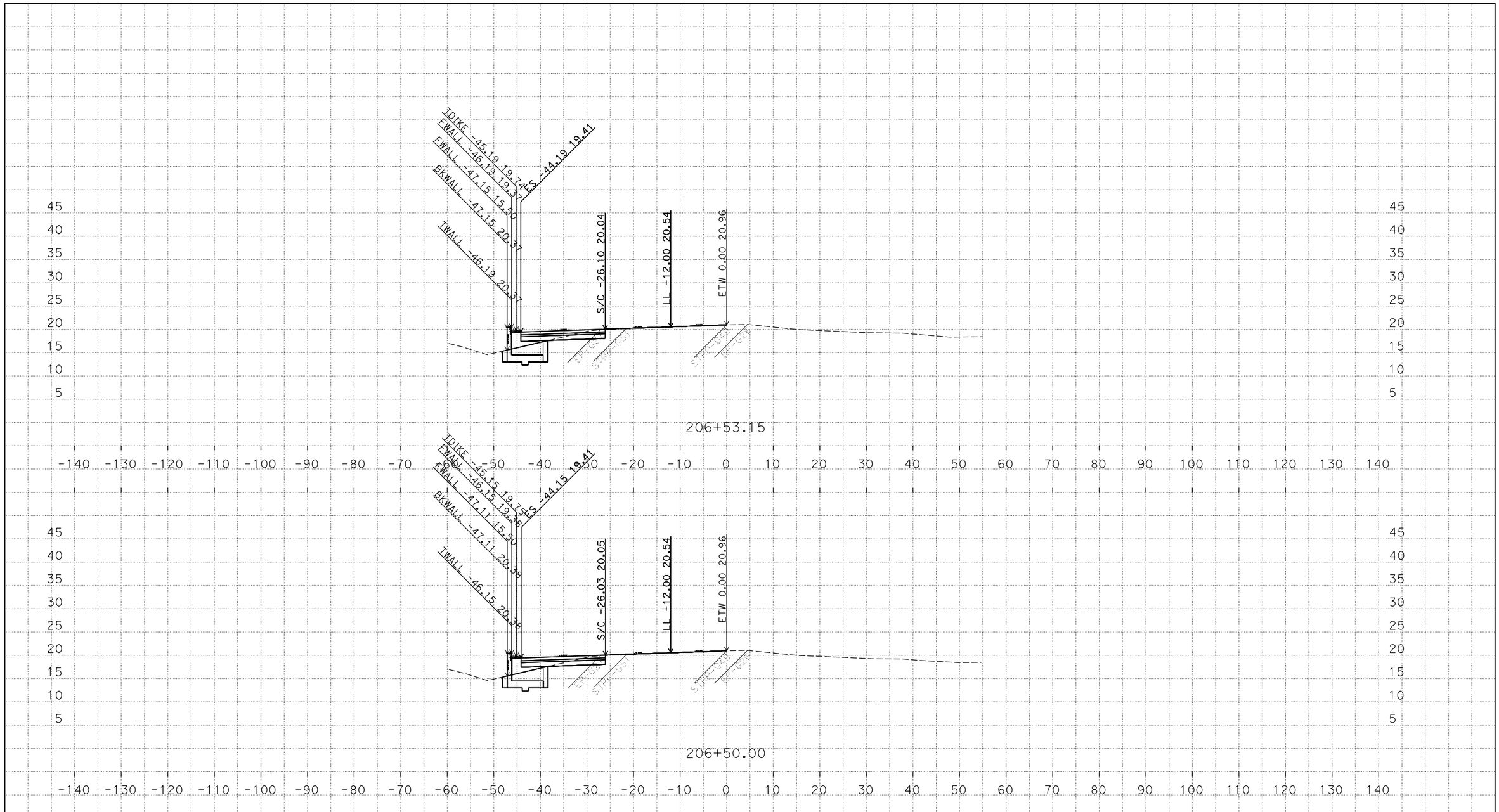

P:\proj5\03\1f230\design\PhewThao\Phew Thao WORKING FILES
REED SLIP_11-21-17_RWLOL_CUTFILL LINE AT 2-1 SLOPE_TEMP_X_C3D_DWG.dwg - 12-Feb-18 5:44 PM

PLOTTED DATE: 23-FEB-2018

SCALE: 1"=10' Horiz.
1"=10' Vert.

CREATED BY: s122100

CONTRACT: 03-1f230

DIST/CO/RTE/PM: 03/Var/80/2.4/11.30

PROJECT ID: 0300001109

"S1" LINE
CROSS SECTIONS

FOR EARTHWORK DEVELOPMENT ONLY

All Dimensions are U.S. Survey Feet

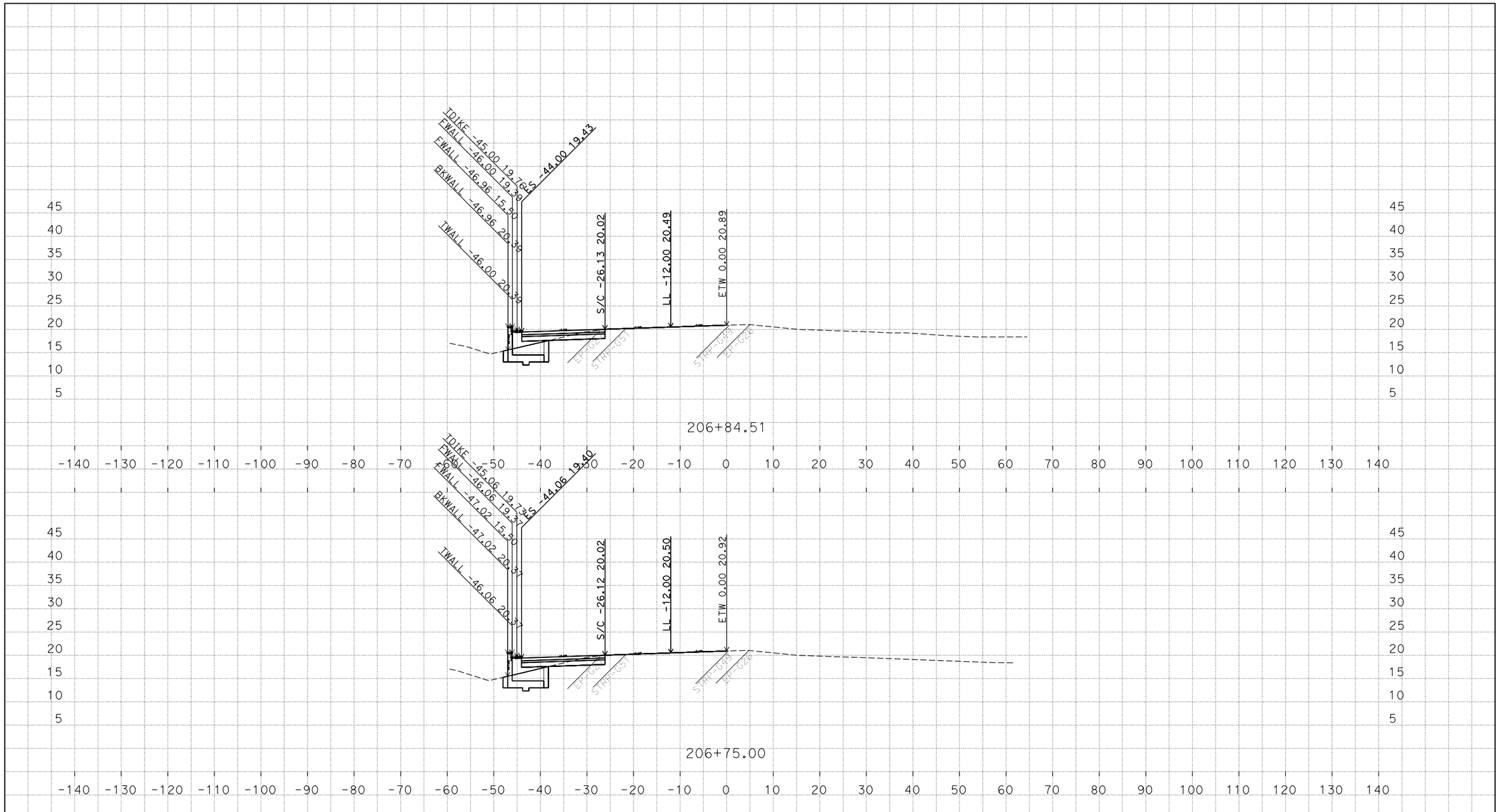

P:\proj5\03\1f230\design\PhewThao\Phew Thao WORKING FILES
REED SLIP_11-21-17_RWLOL_CUTFILL LINE AT 2-1 SLOPE_TEMP_X_C3D_DWG.dwg - 12-Feb-18 5:44 PM

PLOTTED DATE: 23-FEB-2018

SCALE: 1"=10' Horiz.
1"=10' Vert.

CREATED BY: s122100

CONTRACT: 03-1f230

DIST/CO/RTE/PM: 03/Var/80/2.4/11.30

PROJECT ID: 0300001109

"S1" LINE
CROSS SECTIONS

FOR EARTHWORK DEVELOPMENT ONLY

All Dimensions are U.S. Survey Feet

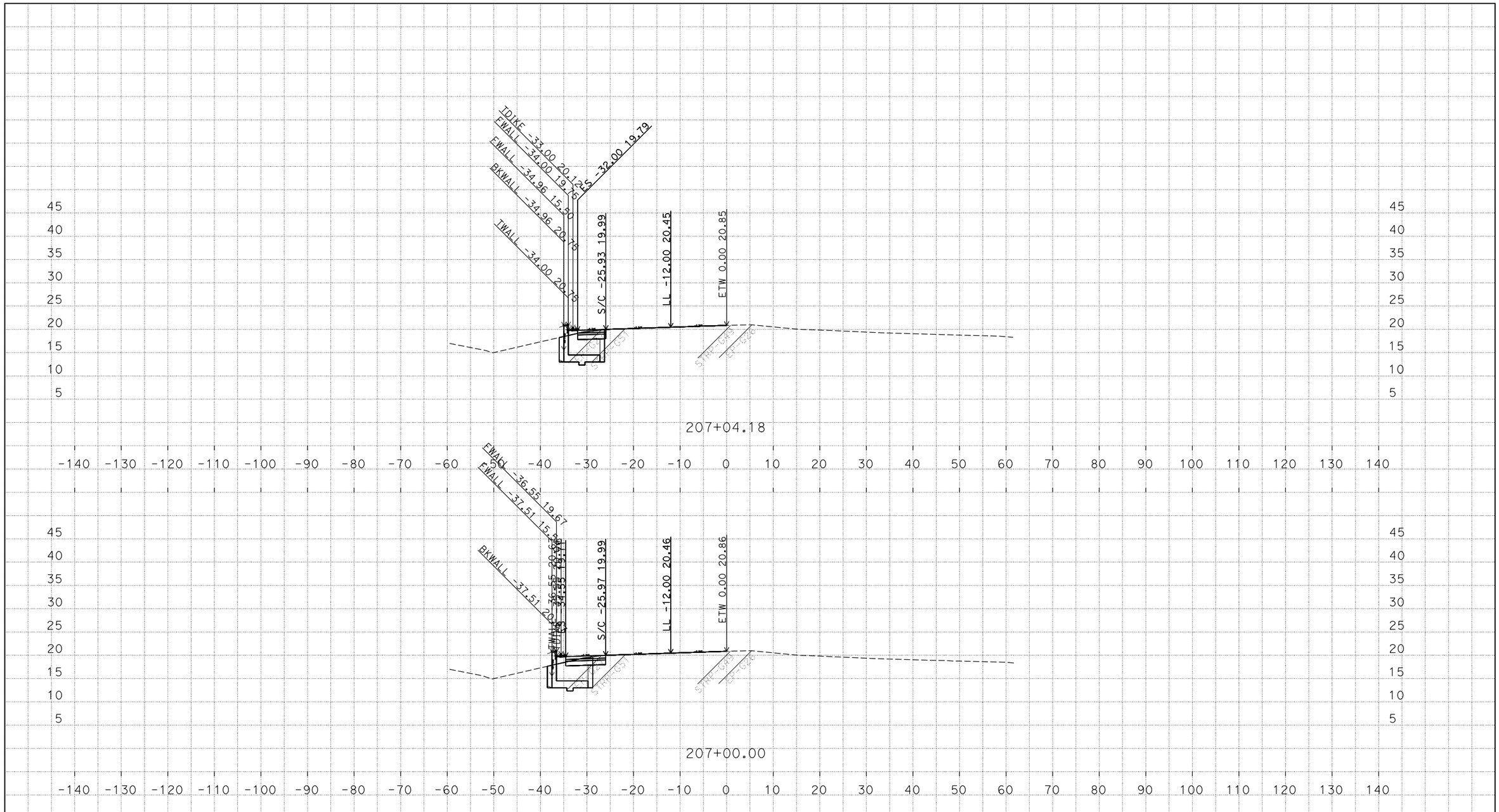

P:\proj5\03\1f230\design\PhewThao\Phew Thao WORKING FILES
REED SLIP_11-21-17_RWLOL_CUTFILL LINE AT 2-1 SLOPE_TEMP_X_C3D_DWG.dwg - 12-Feb-18 5:44 PM

PLOTTED DATE: 23-FEB-2018

SCALE: 1"=10' Horiz.
1"=10' Vert.

CREATED BY: s122100

CONTRACT: 03-1f230

DIST/CO/RTE/PM: 03/Var/80/2.4/11.30

PROJECT ID: 0300001109

"S1" LINE
CROSS SECTIONS

FOR EARTHWORK DEVELOPMENT ONLY

All Dimensions are U.S. Survey Feet

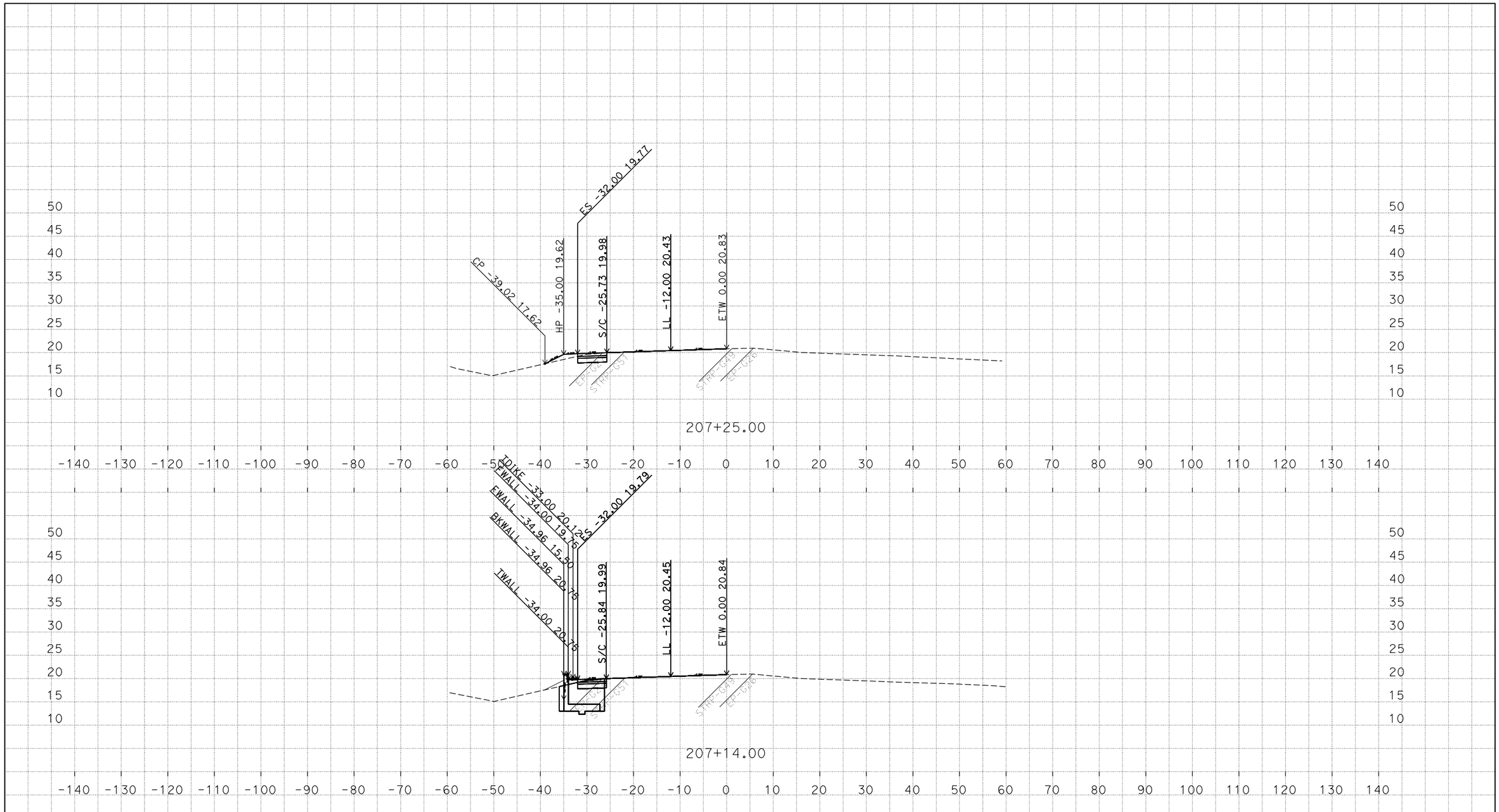

P:\proj5\03\1f230\design\PhewThao\Phew Thao WORKING FILES
REED SLIP_11-21-17_RWLOL_CUTFILL LINE AT 2-1 SLOPE_TEMP_X_C3D_DWG.dwg - 12-Feb-18 5:44 PM

PLOTTED DATE: 23-FEB-2018

SCALE: 1"=10' Horiz.
1"=10' Vert.

CREATED BY: s122100

CONTRACT: 03-1f230

DIST/CO/RTE/PM: 03/Var/80/2.4/11.30

PROJECT ID: 0300001109

"S1" LINE
CROSS SECTIONS

FOR EARTHWORK DEVELOPMENT ONLY

All Dimensions are U.S. Survey Feet

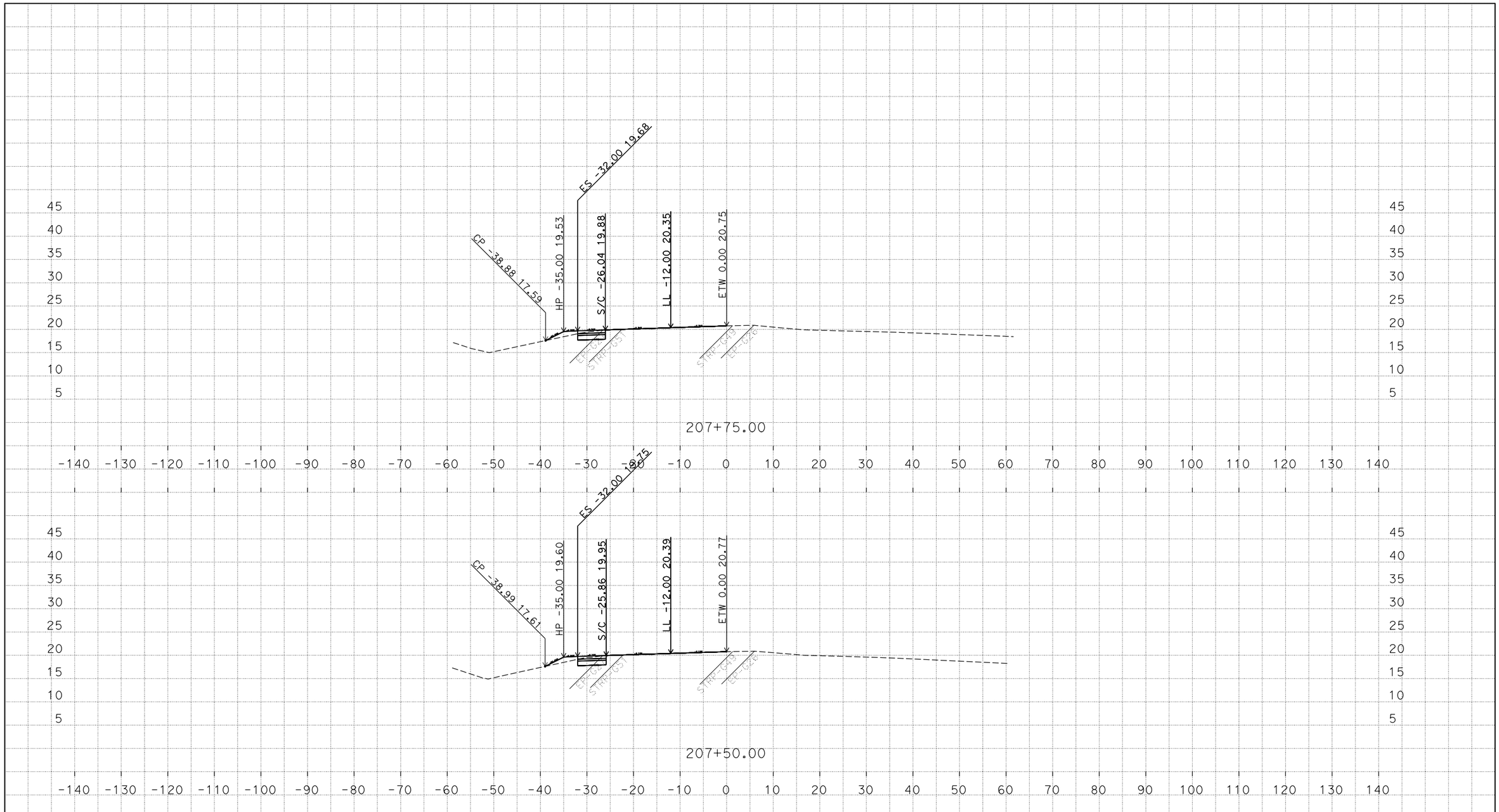

PLOTTED DATE: 23-FEB-2018

SCALE: 1"=10' Horiz.
1"=10' Vert.

CREATED BY: s122100

CONTRACT: 03-1f230

DIST/CO/RTE/PM: 03/Var/80/2.4/11.30

PROJECT ID: 0300001109

"S1" LINE
CROSS SECTIONS

P:\proj5\03\1f230\design\PhewThao\Phew Thao WORKING FILES
REED SLIP_11-21-17_RWLOL_CUTFILL LINE AT 2-1 SLOPE_TEMP_X_C3D_DWG.dwg - 12-Feb-18 5:44 PM

FOR EARTHWORK DEVELOPMENT ONLY

All Dimensions are U.S. Survey Feet

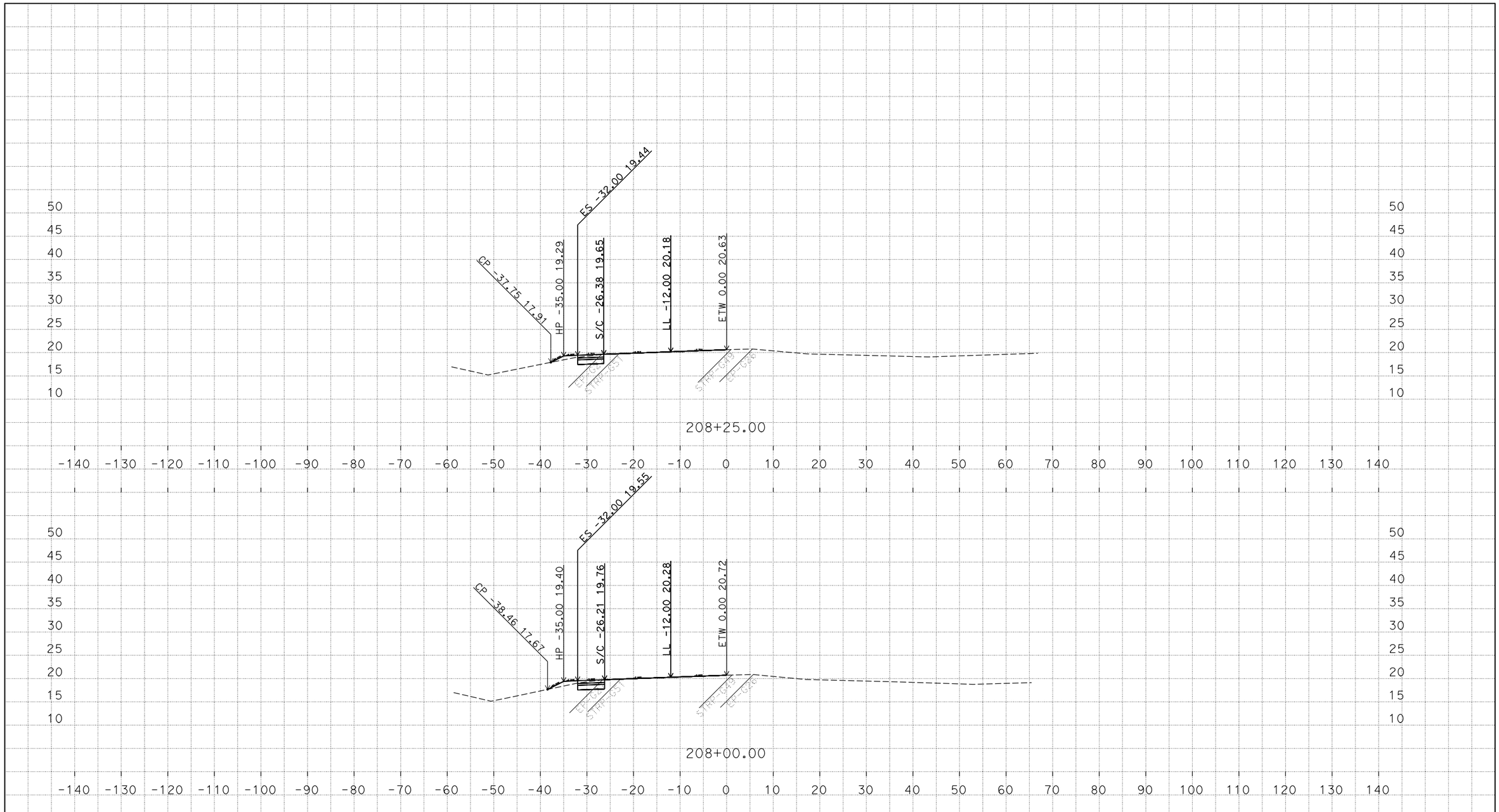

P:\proj5\03\1f230\design\PhewThao\Phew Thao WORKING FILES
REED SLIP_11-21-17_RWLOL_CUTFILL LINE AT 2-1 SLOPE_TEMP_X_C3D_DWG.dwg - 12-Feb-18 5:44 PM

PLOTTED DATE: 23-FEB-2018

SCALE: 1"=10' Horiz.
1"=10' Vert.

CREATED BY: s122100

CONTRACT: 03-1f230

DIST/CO/RTE/PM: 03/Var/80/2.4/11.30

PROJECT ID: 0300001109

"S1" LINE
CROSS SECTIONS

FOR EARTHWORK DEVELOPMENT ONLY

All Dimensions are U.S. Survey Feet

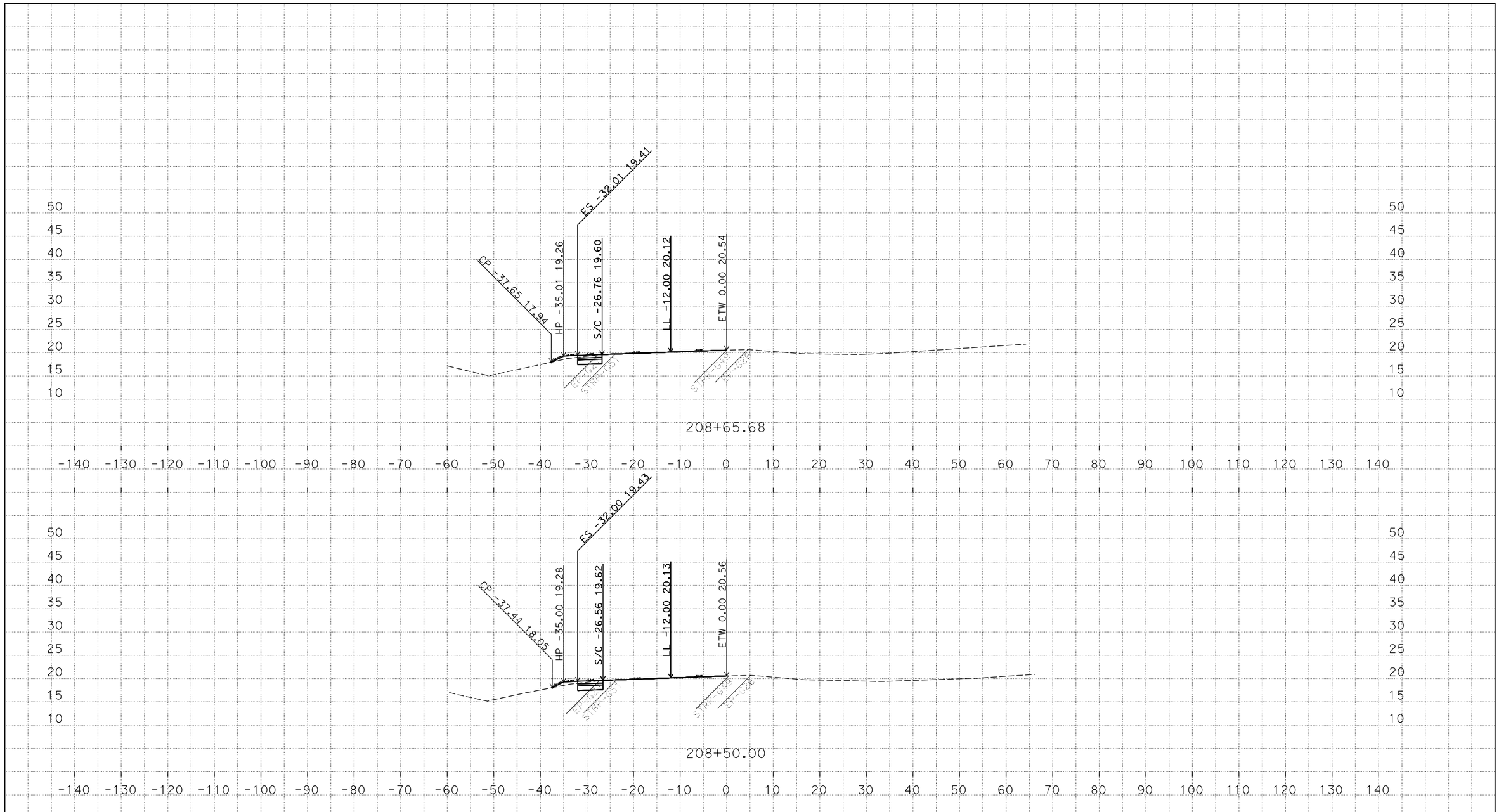

PLOTTED DATE: 23-FEB-2018

SCALE: 1"=10' Horiz.
1"=10' Vert.

CREATED BY: s122100

CONTRACT: 03-1f230

DIST/CO/RTE/PM: 03/Var/80/2.4/11.30

PROJECT ID: 0300001109

"S1" LINE
CROSS SECTIONS

P:\proj5\03\1f230\design\PhewThao\Phew Thao WORKING FILES
REED SLIP_11-21-17_RWLOL_CUTFILL LINE AT 2-1 SLOPE_TEMP_X_C3D_DWG.dwg - 12-Feb-18 5:44 PM

FOR EARTHWORK DEVELOPMENT ONLY

All Dimensions are U.S. Survey Feet

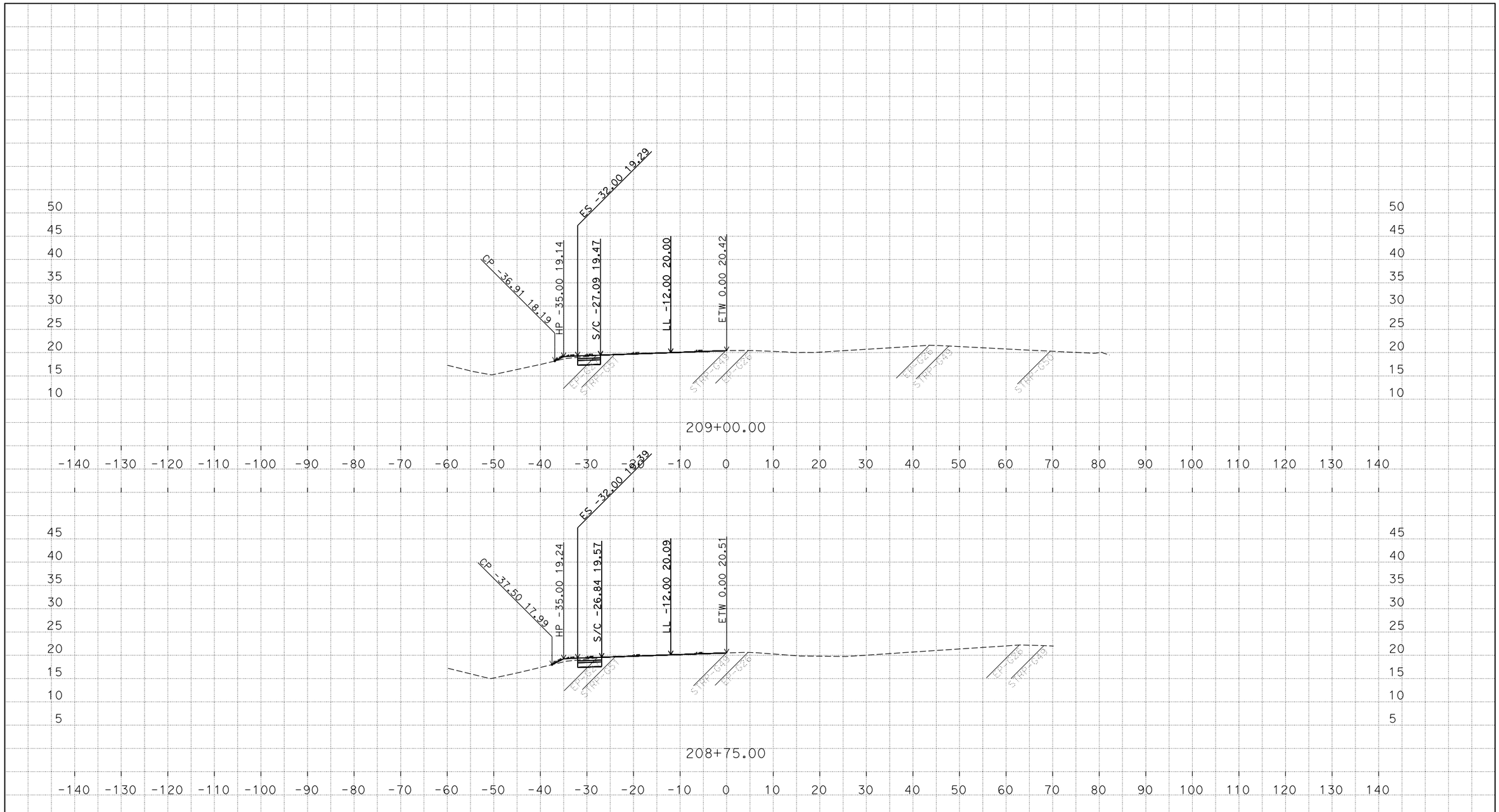

PLOTTED DATE: 23-FEB-2018

SCALE: 1"=10' Horiz.
1"=10' Vert.

CREATED BY: s122100

CONTRACT: 03-1f230

DIST/CO/RTE/PM: 03/Var/80/2.4/11.30

PROJECT ID: 0300001109

"S1" LINE
CROSS SECTIONS

P:\proj5\03\1f230\design\PhewThao\Phew Thao WORKING FILES
REED SLIP_11-21-17_RWLOL_CUTFILL LINE AT 2-1 SLOPE_TEMP_X_C3D_DWG.dwg - 12-Feb-18 5:44 PM

FOR EARTHWORK DEVELOPMENT ONLY

All Dimensions are U.S. Survey Feet

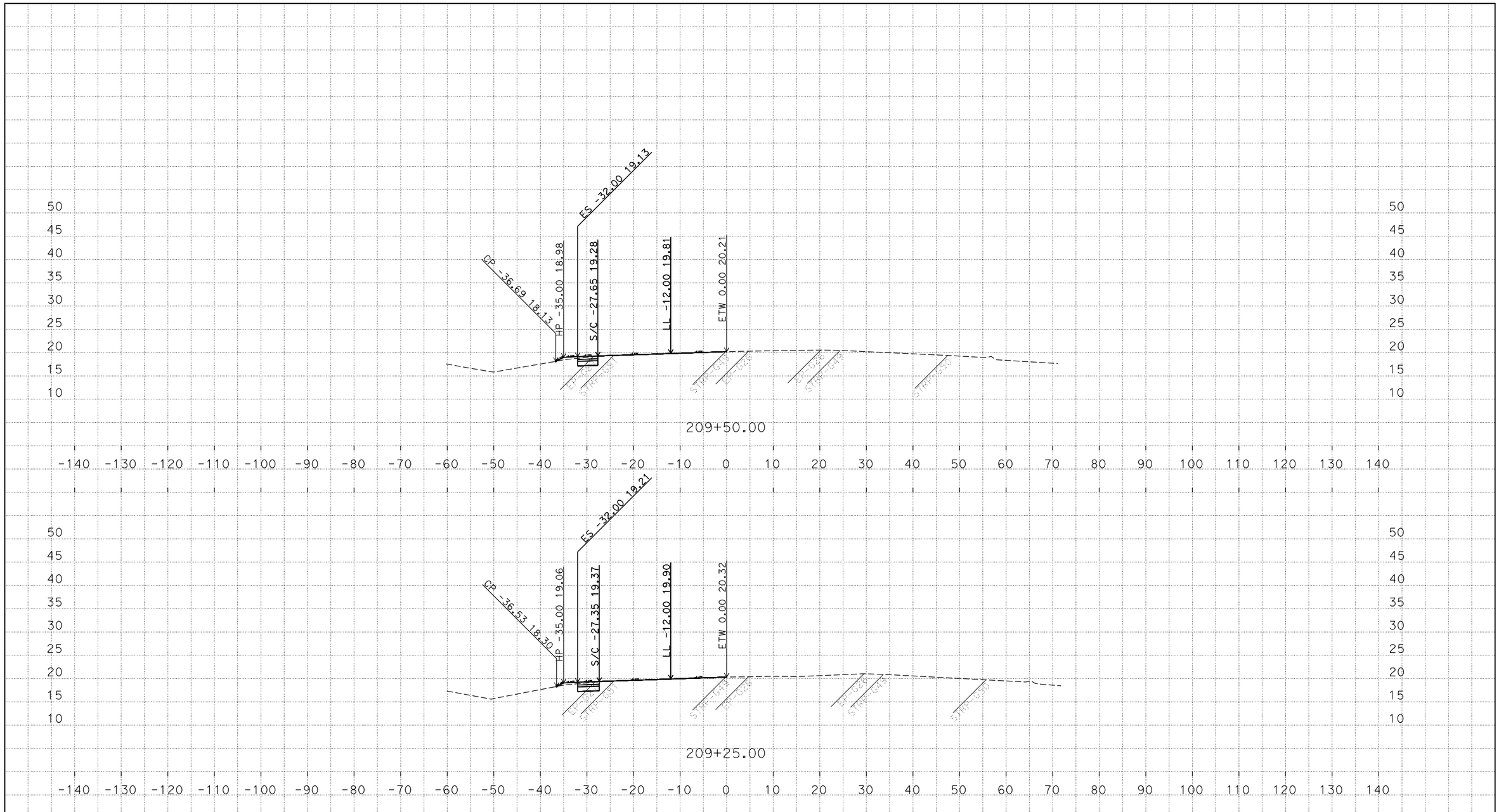

PLOTTED DATE: 23-FEB-2018

SCALE: 1"=10' Horiz.
1"=10' Vert.

CREATED BY: s122100

CONTRACT: 03-1f230

DIST/CO/RTE/PM: 03/Var/80/2.4/11.30

PROJECT ID: 0300001109

"S1" LINE
CROSS SECTIONS

P:\proj5\03\1f230\design\PhewThao\Phew Thao WORKING FILES
REED SLIP_11-21-17_RWLOL_CUTFILL LINE AT 2-1 SLOPE_TEMP_X_C3D_DWG.dwg - 12-Feb-18 5:44 PM

FOR EARTHWORK DEVELOPMENT ONLY

All Dimensions are U.S. Survey Feet

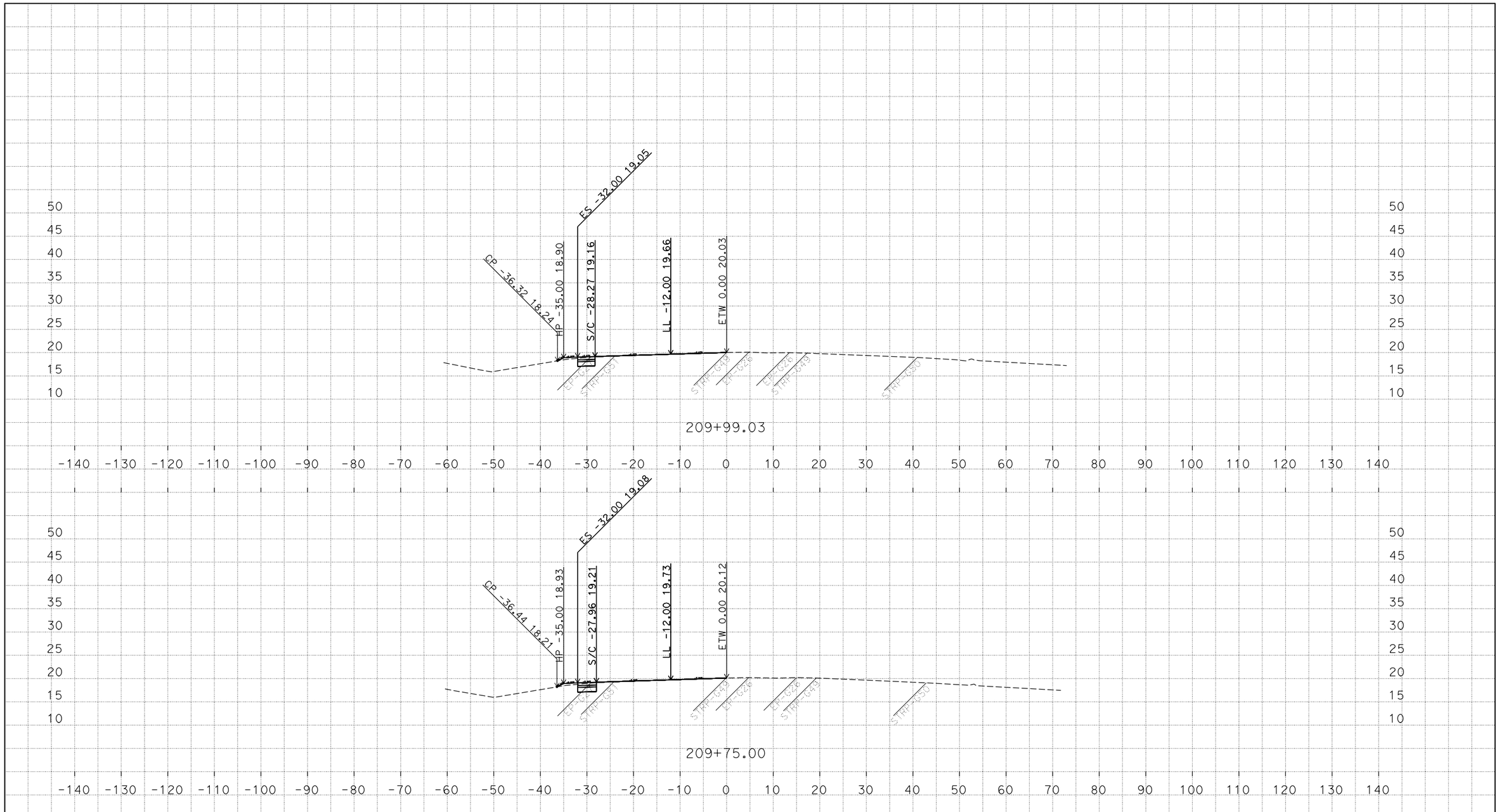

P:\proj5\03\1f230\design\PhewThao\Phew Thao WORKING FILES
REED SLIP_11-21-17_RWLOL_CUTFILL LINE AT 2-1 SLOPE_TEMP_X_C3D_DWG.dwg - 12-Feb-18 5:44 PM

PLOTTED DATE: 23-FEB-2018

SCALE: 1"=10' Horiz.
1"=10' Vert.

CREATED BY: s122100

CONTRACT: 03-1f230

DIST/CO/RTE/PM: 03/Var/80/2.4/11.30

PROJECT ID: 0300001109

"S1" LINE
CROSS SECTIONS

FOR EARTHWORK DEVELOPMENT ONLY

All Dimensions are U.S. Survey Feet

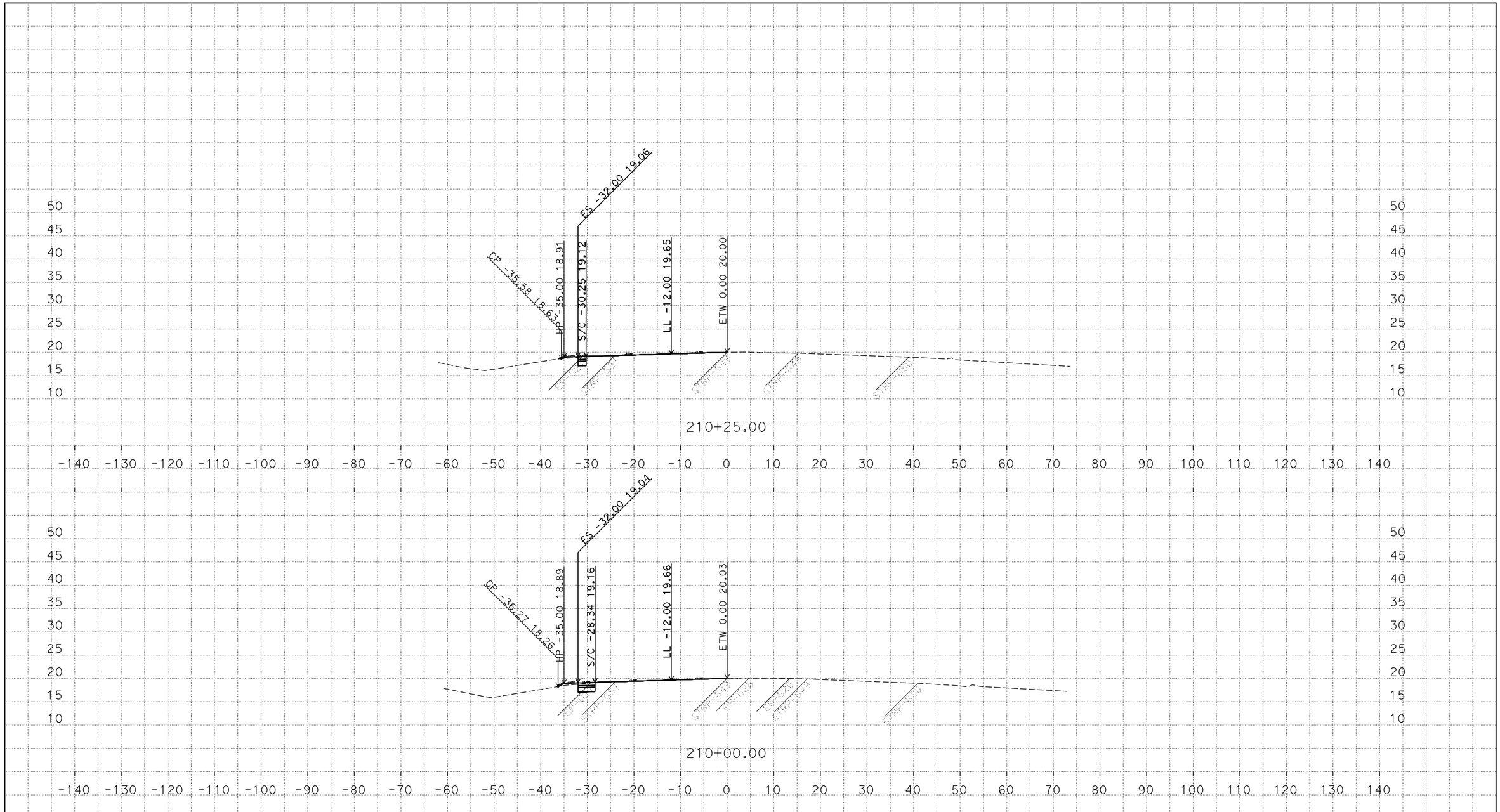

P:\proj5\03\1f230\design\PhewThao\Phew Thao WORKING FILES
REED SLIP_11-21-17_RWLOL_CUTFILL LINE AT 2-1 SLOPE_TEMP_X_C3D_DWG.dwg - 12-Feb-18 5:44 PM

PLOTTED DATE: 23-FEB-2018

SCALE: 1"=10' Horiz.
1"=10' Vert.

CREATED BY: s122100

CONTRACT: 03-1f230

DIST/CO/RTE/PM: 03/Var/80/2.4/11.30

PROJECT ID: 0300001109

"S1" LINE
CROSS SECTIONS

FOR EARTHWORK DEVELOPMENT ONLY

All Dimensions are U.S. Survey Feet

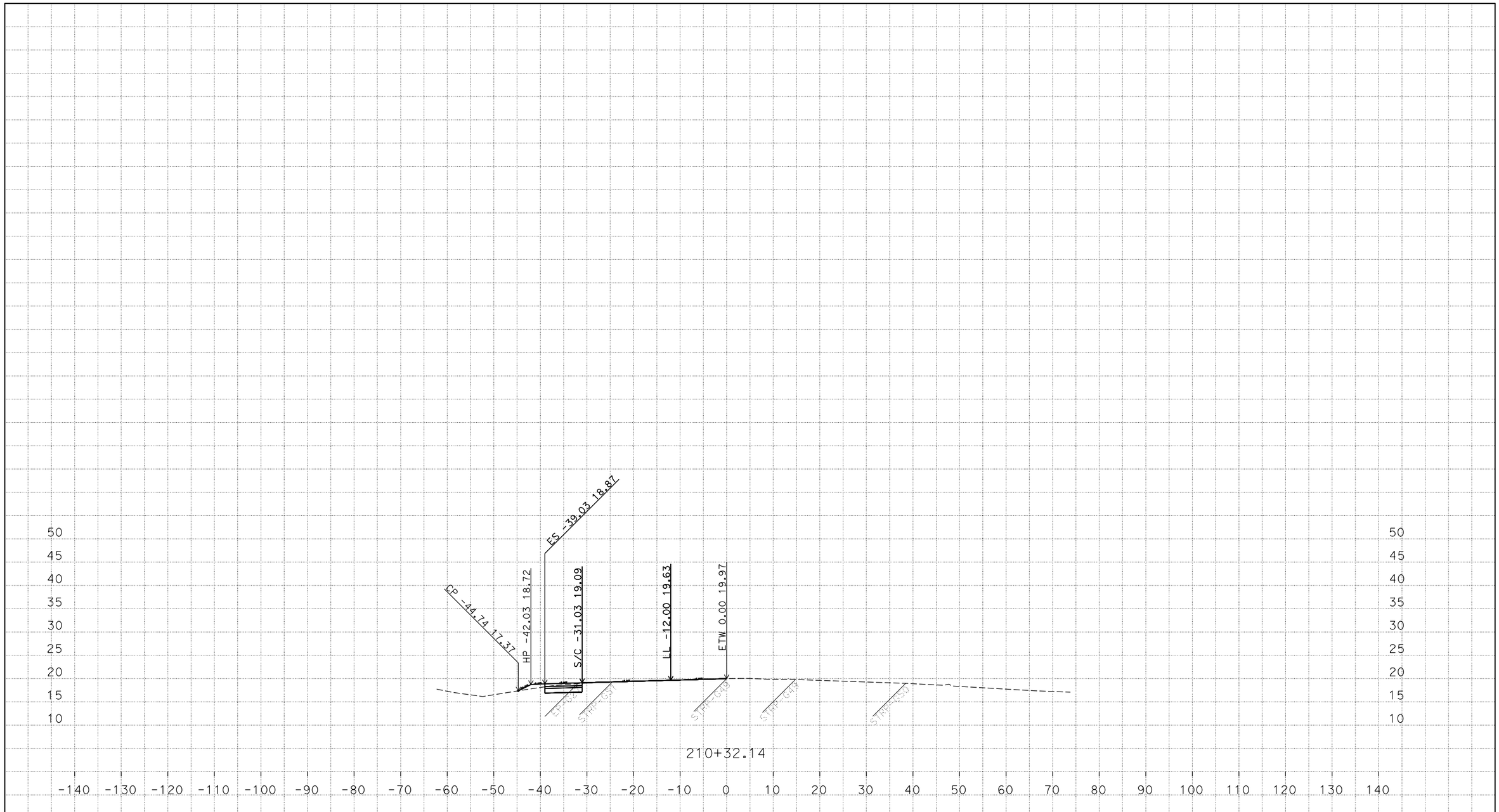

PLOTTED DATE: 23-FEB-2018

SCALE: 1"=10' Horiz.
1"=10' Vert.

CREATED BY: s122100

CONTRACT: 03-1f230

DIST/CO/RTE/PM: 03/Var/80/2.4/11.30

PROJECT ID: 0300001109

"S1" LINE
CROSS SECTIONS

P:\proj5\03\1f230\design\PhewThao\Phew Thao WORKING FILES
REED SLIP_11-21-17_RWLOL_CUTFILL LINE AT 2-1 SLOPE_TEMP_X_C3D_DWG.dwg - 12-Feb-18 5:44 PM