FOR EARTHWORK DEVELOPMENT ONLY

All Dimensions are U.S. Survey Feet

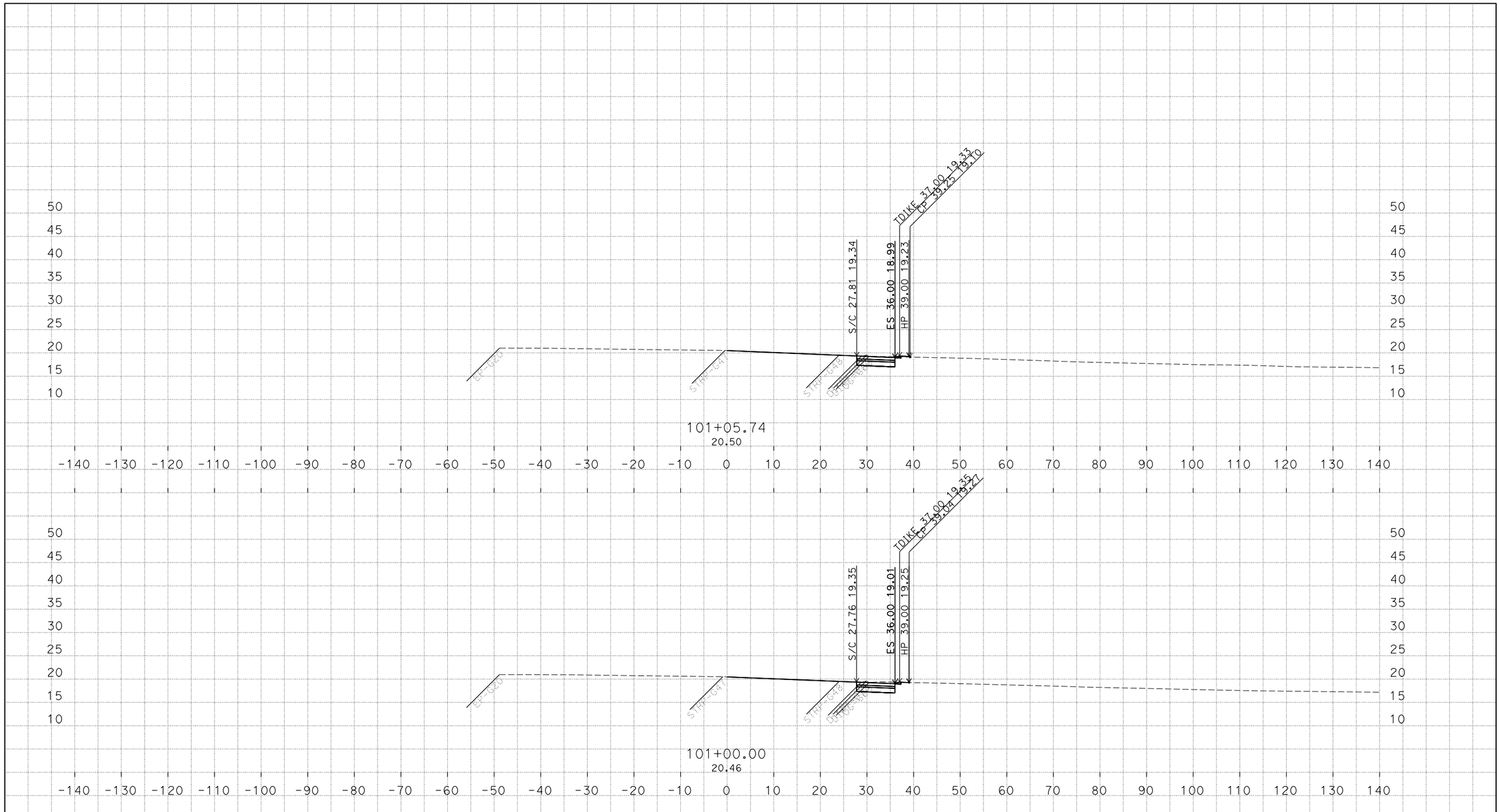

PLOTTED DATE: 23-FEB-2018

SCALE: 1"=10' Horiz.
1"=10' Vert.

CREATED BY: s122100

CONTRACT: 03-1F230

DIST/CO/RTE/PM: 03/VAR/80/2.4/11.30

PROJECT ID: 0300001109

"R1" LINE
CROSS SECTIONS

P:\proj5\03\1f230\design\Mike
REED_LOOP_UPDATE_1_3_18_TEMP_X_C3D_DWG.dwg - 4-Jan-18 10:34 AM

FOR EARTHWORK DEVELOPMENT ONLY

All Dimensions are U.S. Survey Feet

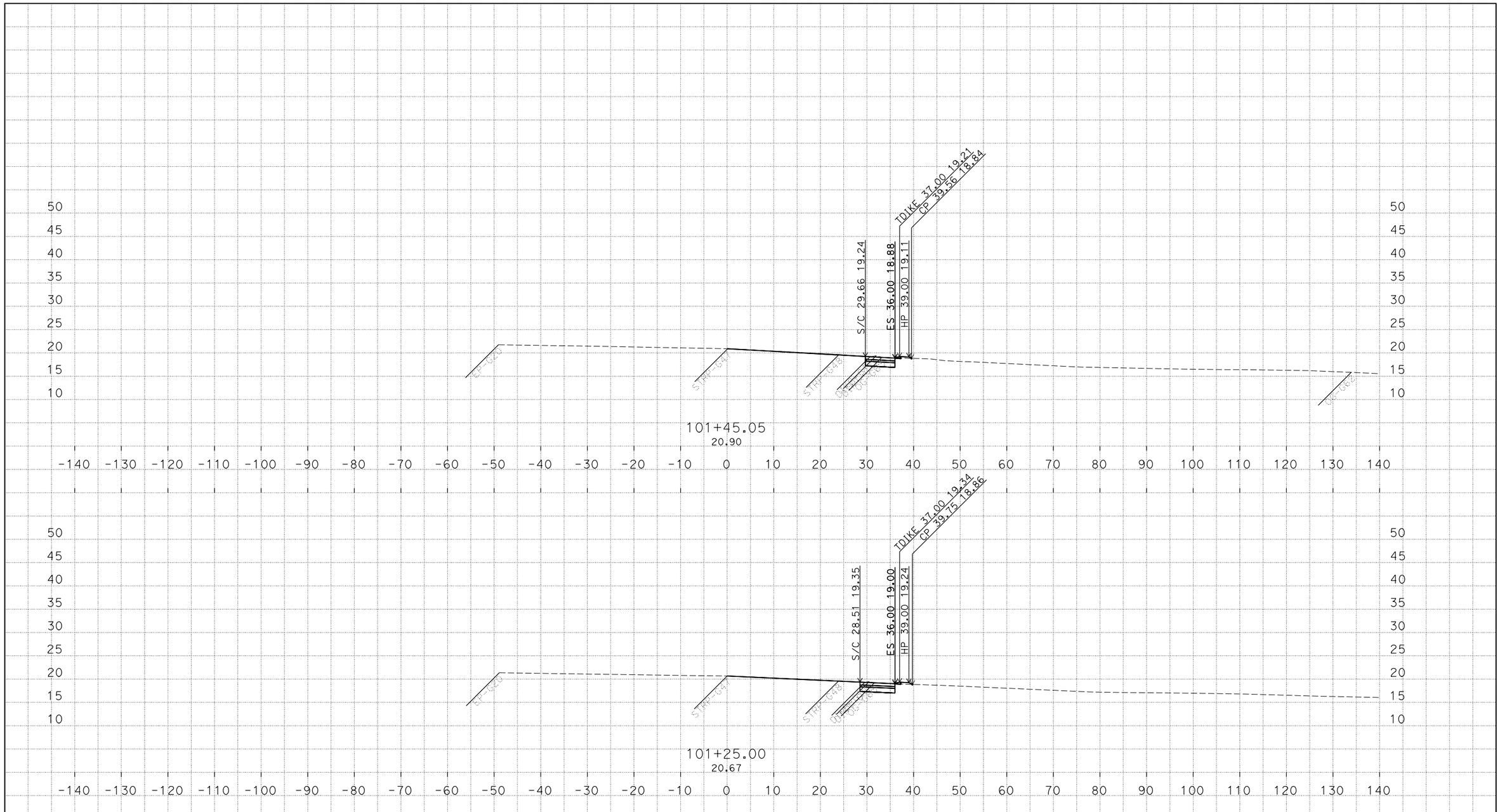

PLOTTED DATE: 23-FEB-2018

SCALE: 1"=10' Horiz.
1"=10' Vert.

CREATED BY: s122100

CONTRACT: 03-1F230

DIST/CO/RTE/PM: 03/VAR/80/2.4/11.30

PROJECT ID: 0300001109

"R1" LINE
CROSS SECTIONS
2 OF 23

P:\proj5\03\1f230\design\Mike
REED_LOOP_UPDATE_1_3_18_TEMP_X_C3D_DWG.dwg - 4-Jan-18 10:34 AM

FOR EARTHWORK DEVELOPMENT ONLY

All Dimensions are U.S. Survey Feet

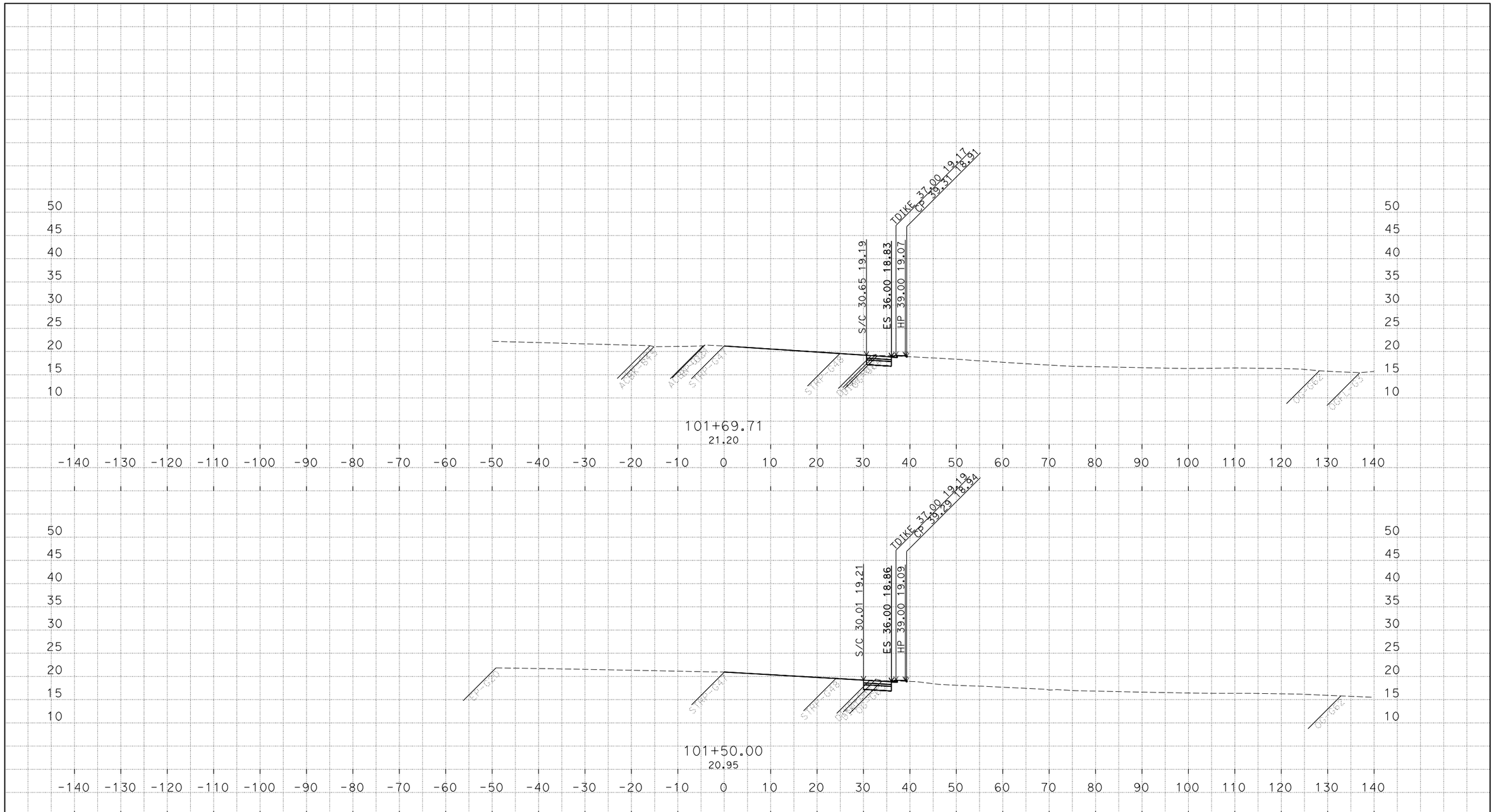

PLOTTED DATE: 23-FEB-2018

SCALE: 1"=10' Horiz.
1"=10' Vert.

CREATED BY: s122100

CONTRACT: 03-1F230

DIST/CO/RTE/PM: 03/VAR/80/2.4/11.30

PROJECT ID: 0300001109

"R1" LINE
CROSS SECTIONS

P:\proj5\03\1f230\design\Mike
REED_LOOP_UPDATE_1_3_18_TEMP_X_C3D_DWG.dwg - 4-Jan-18 10:34 AM

FOR EARTHWORK DEVELOPMENT ONLY

All Dimensions are U.S. Survey Feet

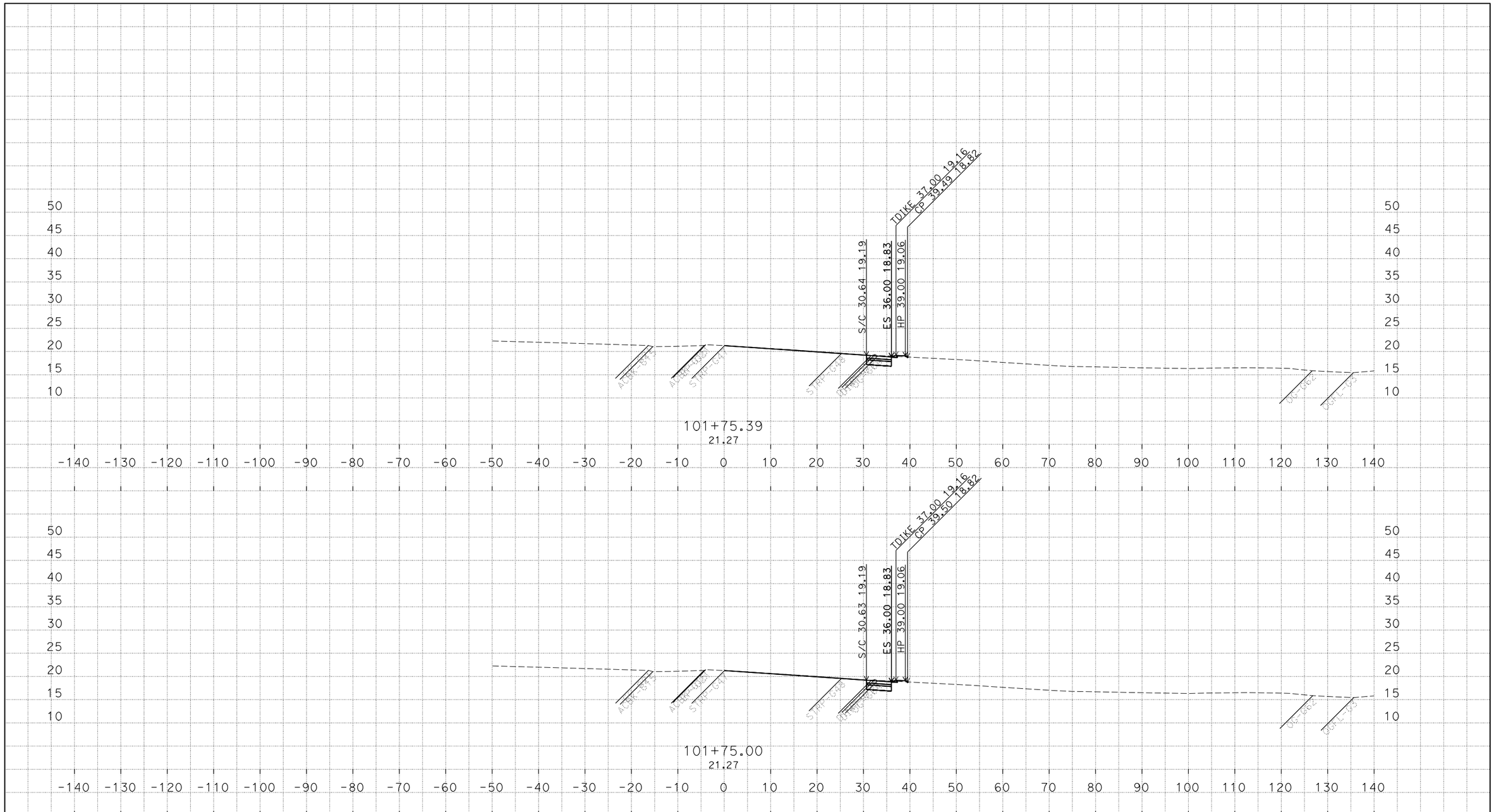

PLOTTED DATE: 23-FEB-2018

SCALE: 1"=10' Horiz.
1"=10' Vert.

CREATED BY: s122100

CONTRACT: 03-1F230

DIST/CO/RTE/PM: 03/VAR/80/2.4/11.30

PROJECT ID: 0300001109

"R1" LINE
CROSS SECTIONS

P:\proj5\03\1f230\design\Mike
REED_LOOP_UPDATE_1_3_18_TEMP_X_C3D_DWG.dwg - 4-Jan-18 10:34 AM

FOR EARTHWORK DEVELOPMENT ONLY

All Dimensions are U.S. Survey Feet

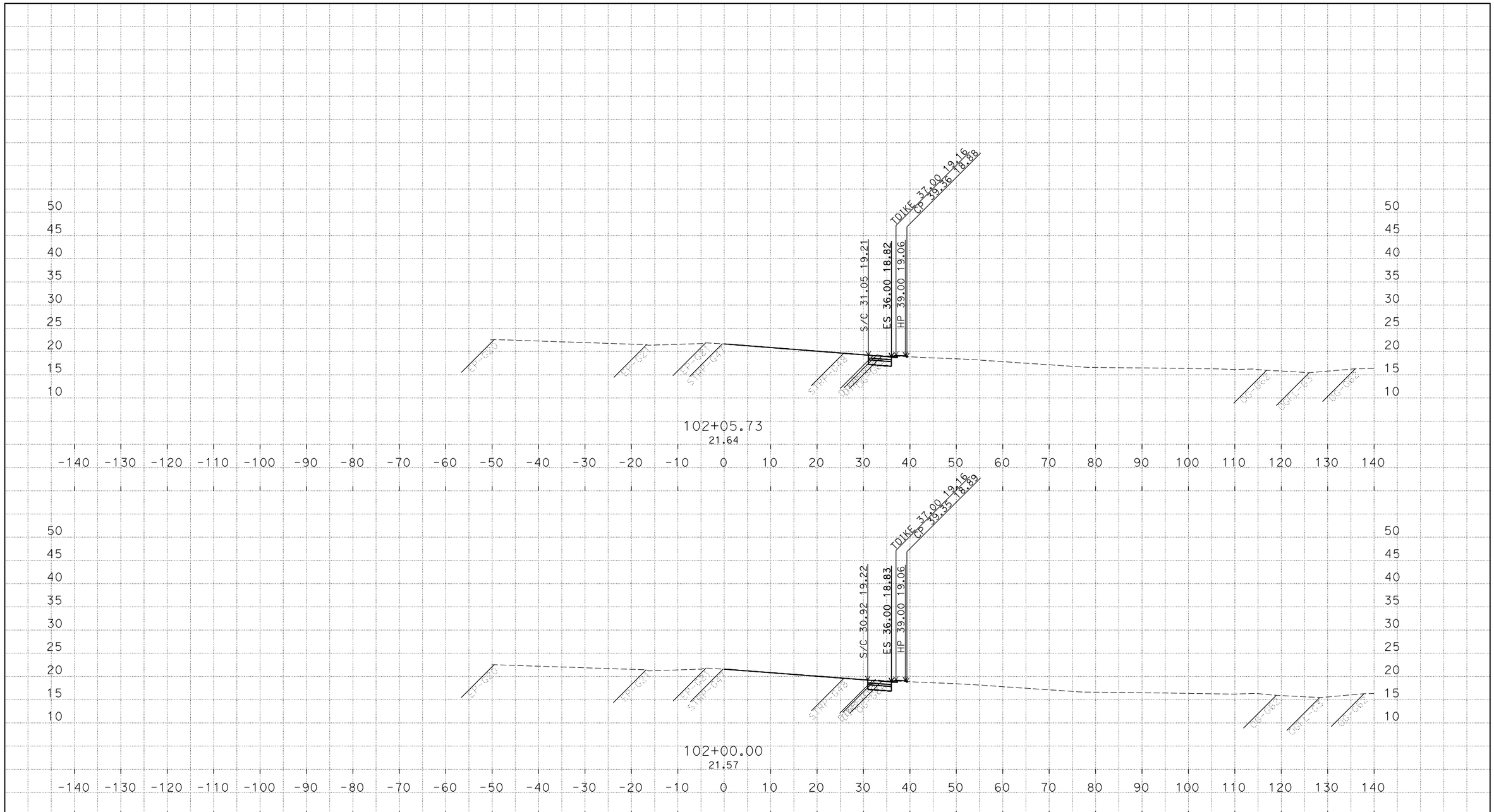

PLOTTED DATE: 23-FEB-2018

SCALE: 1"=10' Horiz.
1"=10' Vert.

CREATED BY: s122100

CONTRACT: 03-1F230

DIST/CO/RTE/PM: 03/VAR/80/2.4/11.30

PROJECT ID: 0300001109

"R1" LINE
CROSS SECTIONS

P:\proj5\03\1f230\design\Mike
REED_LOOP_UPDATE_1_3_18_TEMP_X_C3D_DWG.dwg - 4-Jan-18 10:34 AM

FOR EARTHWORK DEVELOPMENT ONLY

All Dimensions are U.S. Survey Feet

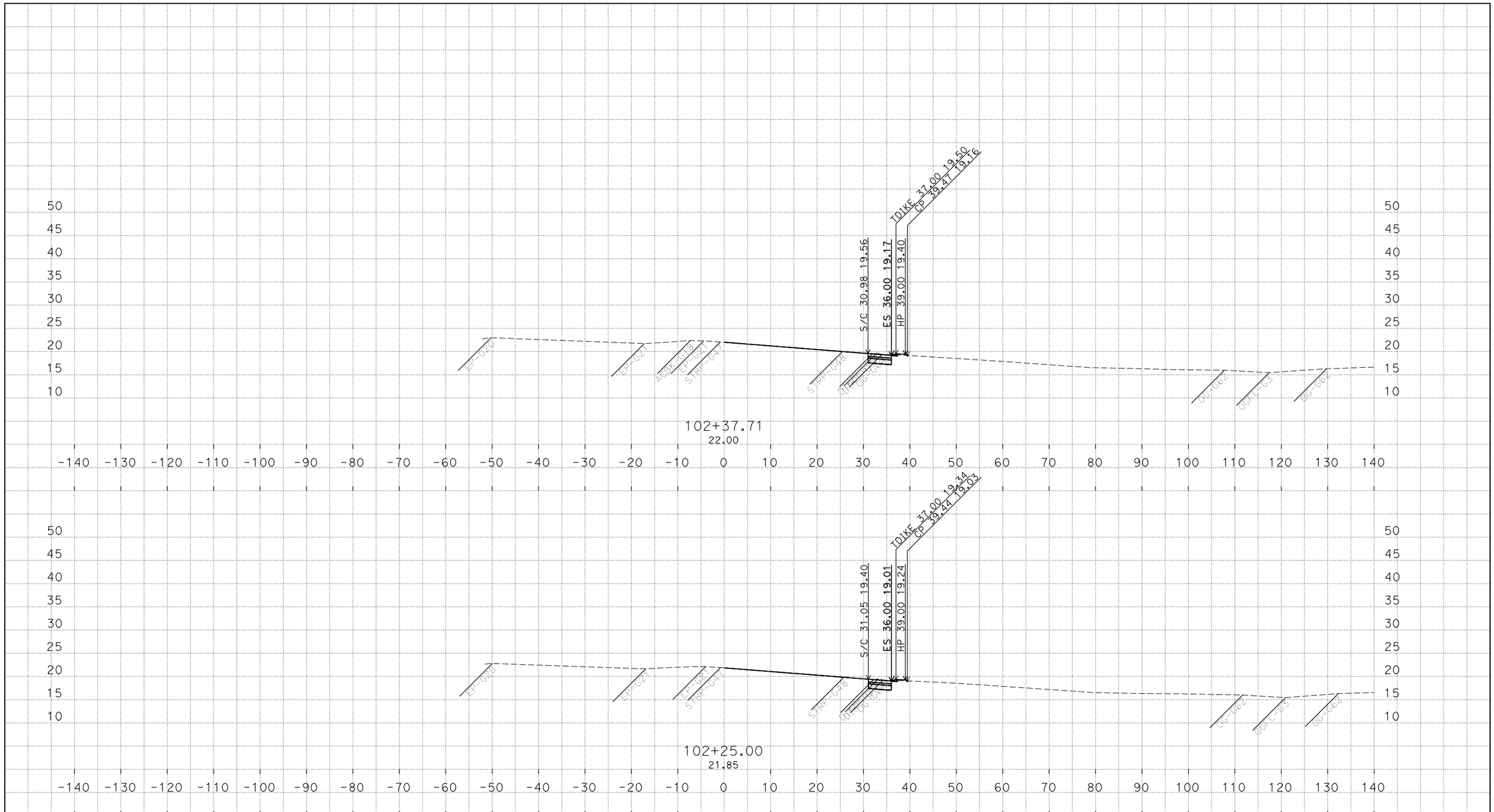

PLOTTED DATE: 23-FEB-2018

SCALE: 1"=10' Horiz.
1"=10' Vert.

CREATED BY: s122100

CONTRACT: 03-1F230

DIST/CO/RTE/PM: 03/VAR/80/2.4/11.30

PROJECT ID: 0300001109

"R1" LINE
CROSS SECTIONS

P:\proj5\03\1f230\design\Mike
REED_LOOP_UPDATE_1_3_18_TEMP_X_C3D_DWG.dwg - 4-Jan-18 10:34 AM

FOR EARTHWORK DEVELOPMENT ONLY

All Dimensions are U.S. Survey Feet

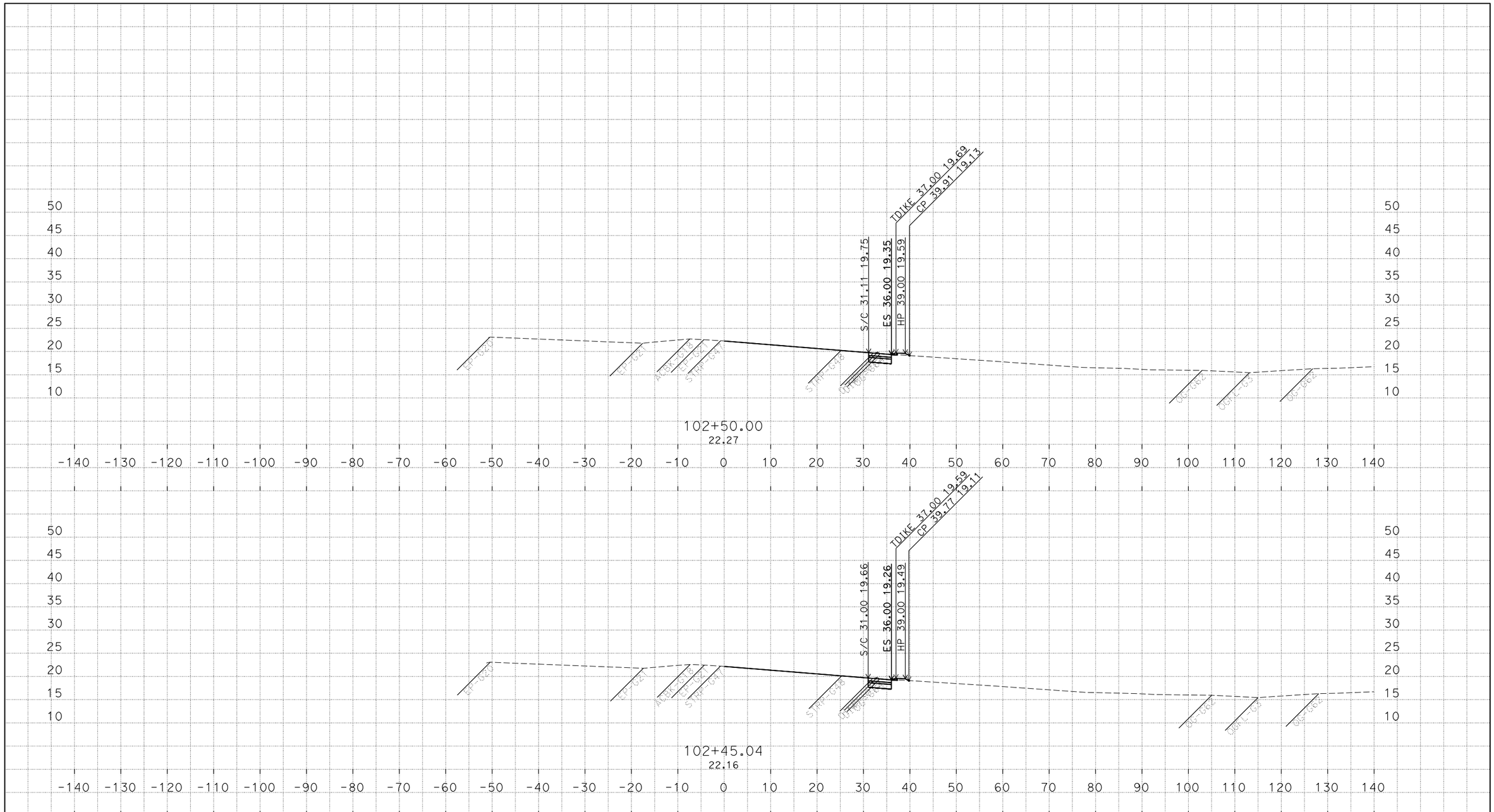

PLOTTED DATE: 23-FEB-2018

SCALE: 1"=10' Horiz.
1"=10' Vert.

CREATED BY: s122100

CONTRACT: 03-1F230

DIST/CO/RTE/PM: 03/VAR/80/2.4/11.30

PROJECT ID: 0300001109

"R1" LINE
CROSS SECTIONS

P:\proj5\03\1f230\design\Mike
REED_LOOP_UPDATE_1_3_18_TEMP_X_C3D_DWG.dwg - 4-Jan-18 10:34 AM

FOR EARTHWORK DEVELOPMENT ONLY

All Dimensions are U.S. Survey Feet

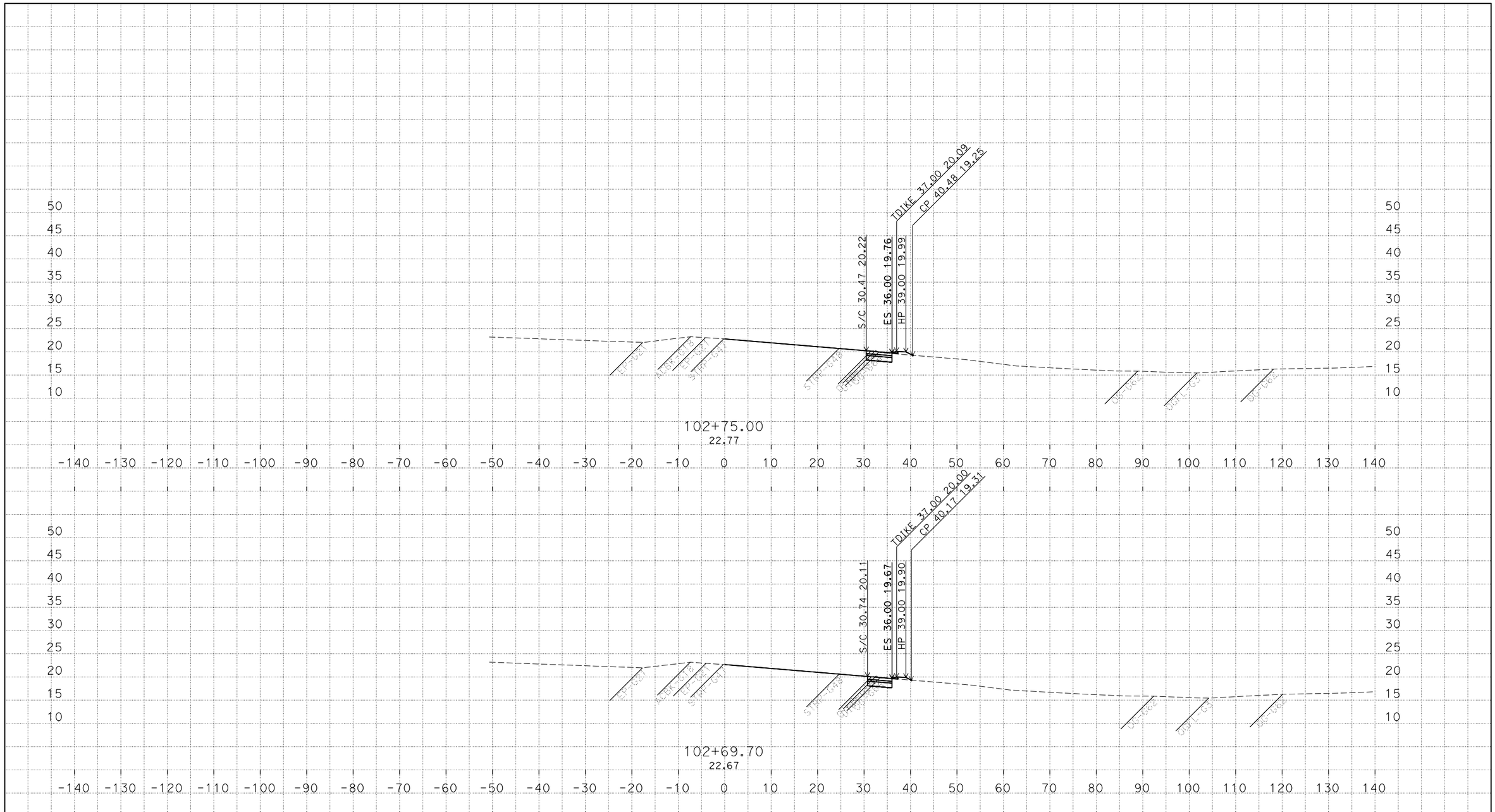

PLOTTED DATE: 23-FEB-2018

SCALE: 1"=10' Horiz.
1"=10' Vert.

CREATED BY: s122100

CONTRACT: 03-1F230

DIST/CO/RTE/PM: 03/VAR/80/2.4/11.30

PROJECT ID: 0300001109

"R1" LINE
CROSS SECTIONS

P:\proj5\03\1f230\design\Mike
REED_LOOP_UPDATE_1_3_18_TEMP_X_C3D_DWG.dwg - 4-Jan-18 10:34 AM

FOR EARTHWORK DEVELOPMENT ONLY

All Dimensions are U.S. Survey Feet

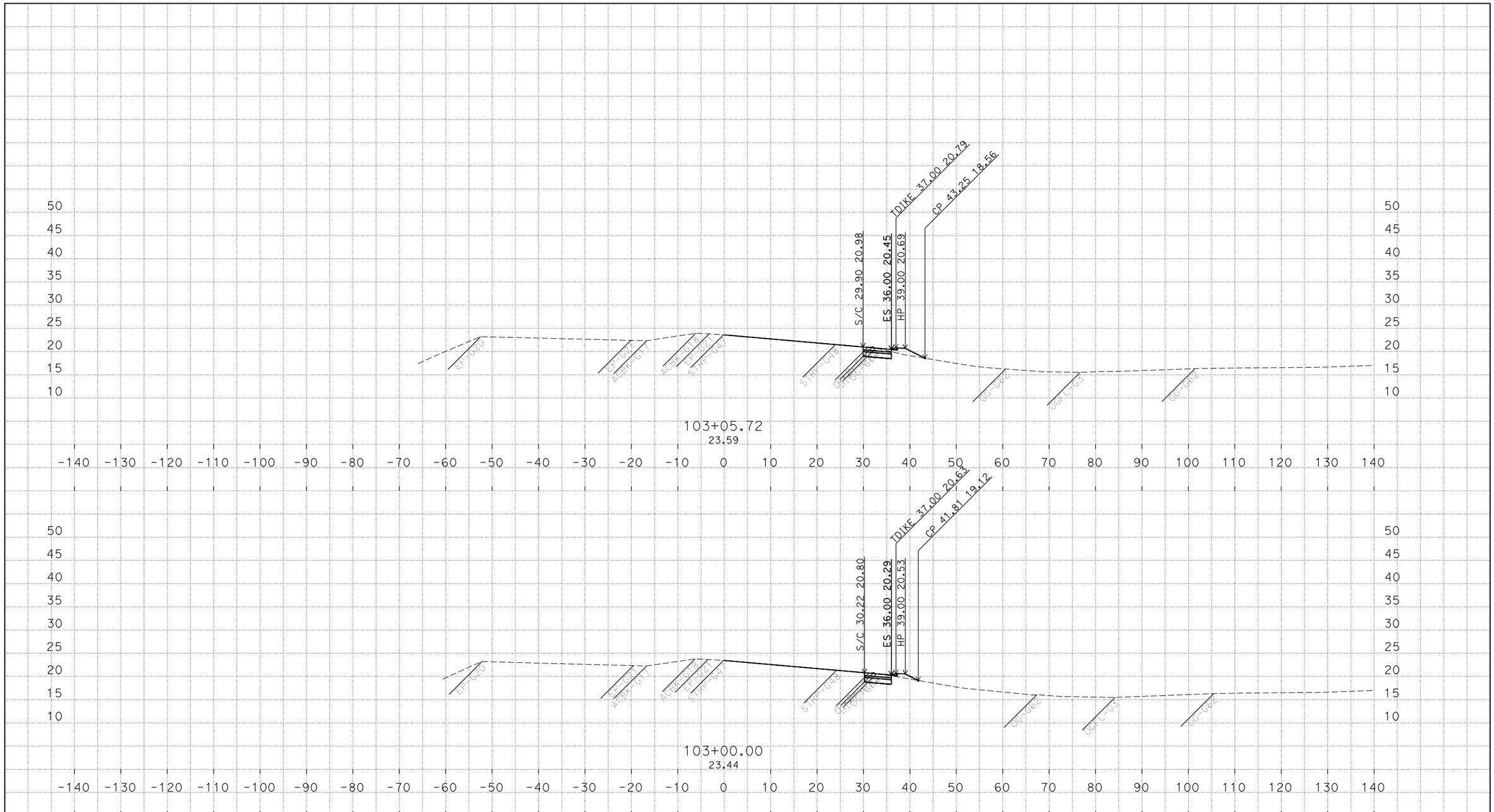

PLOTTED DATE: 23-FEB-2018

SCALE: 1"=10' Horiz.
1"=10' Vert.

CREATED BY: s122100

CONTRACT: 03-1F230

DIST/CO/RTE/PM: 03/VAR/80/2.4/11.30

PROJECT ID: 0300001109

"R1" LINE
CROSS SECTIONS

P:\proj5\03\1f230\design\Mike
REED_LOOP_UPDATE_1_3_18_TEMP_X_C3D_DWG.dwg - 4-Jan-18 10:34 AM

FOR EARTHWORK DEVELOPMENT ONLY

All Dimensions are U.S. Survey Feet

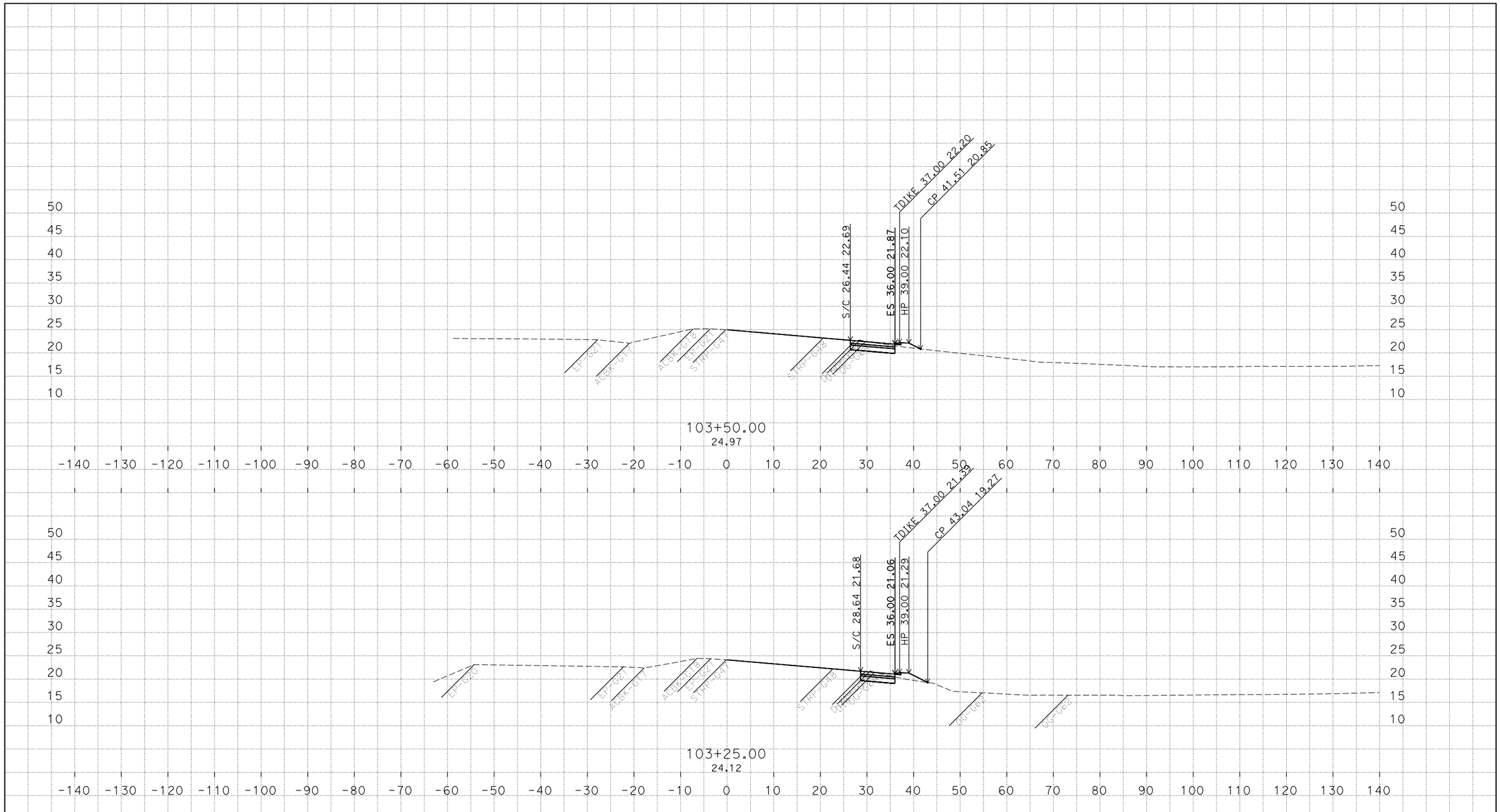

P:\proj5\03\1f230\design\Mike
REED_LOOP_UPDATE_1_3_18_TEMP_X_C3D_DWG.dwg - 4-Jan-18 10:34 AM

PLOTTED DATE: 23-FEB-2018

SCALE: 1"=10' Horiz.
1"=10' Vert.

CREATED BY: s122100

CONTRACT: 03-1F230

DIST/CO/RTE/PM: 03/VAR/80/2.4/11.30

PROJECT ID: 0300001109

"R1" LINE
CROSS SECTIONS

FOR EARTHWORK DEVELOPMENT ONLY

All Dimensions are U.S. Survey Feet

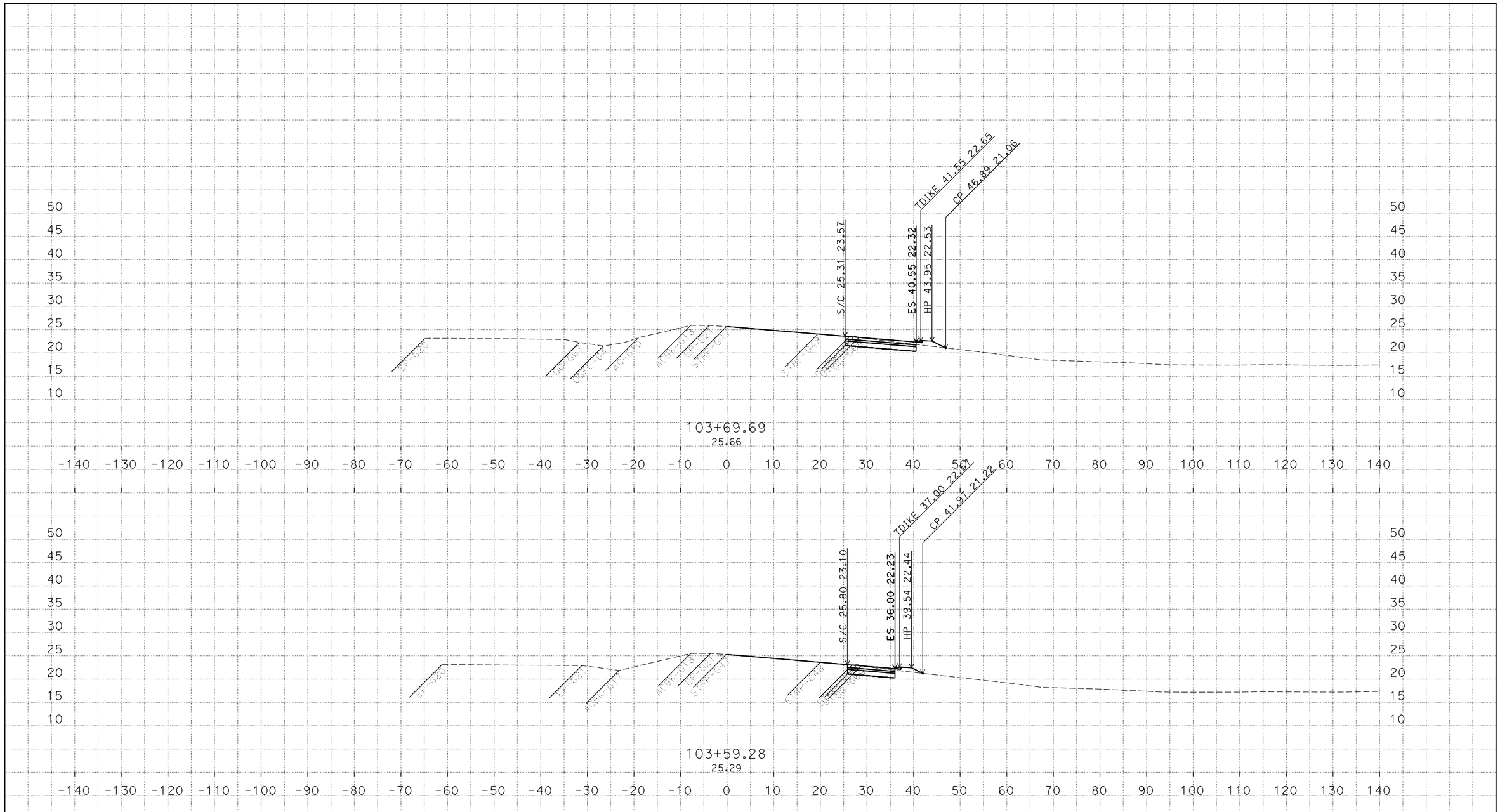

PLOTTED DATE: 23-FEB-2018

SCALE: 1"=10' Horiz.
1"=10' Vert.

CREATED BY: s122100

CONTRACT: 03-1F230

DIST/CO/RTE/PM: 03/VAR/80/2.4/11.30

PROJECT ID: 0300001109

"R1" LINE
CROSS SECTIONS

P:\proj5\03\1f230\design\Mike
REED_LOOP_UPDATE_1_3_18_TEMP_X_C3D_DWG.dwg - 4-Jan-18 10:34 AM

FOR EARTHWORK DEVELOPMENT ONLY

All Dimensions are U.S. Survey Feet

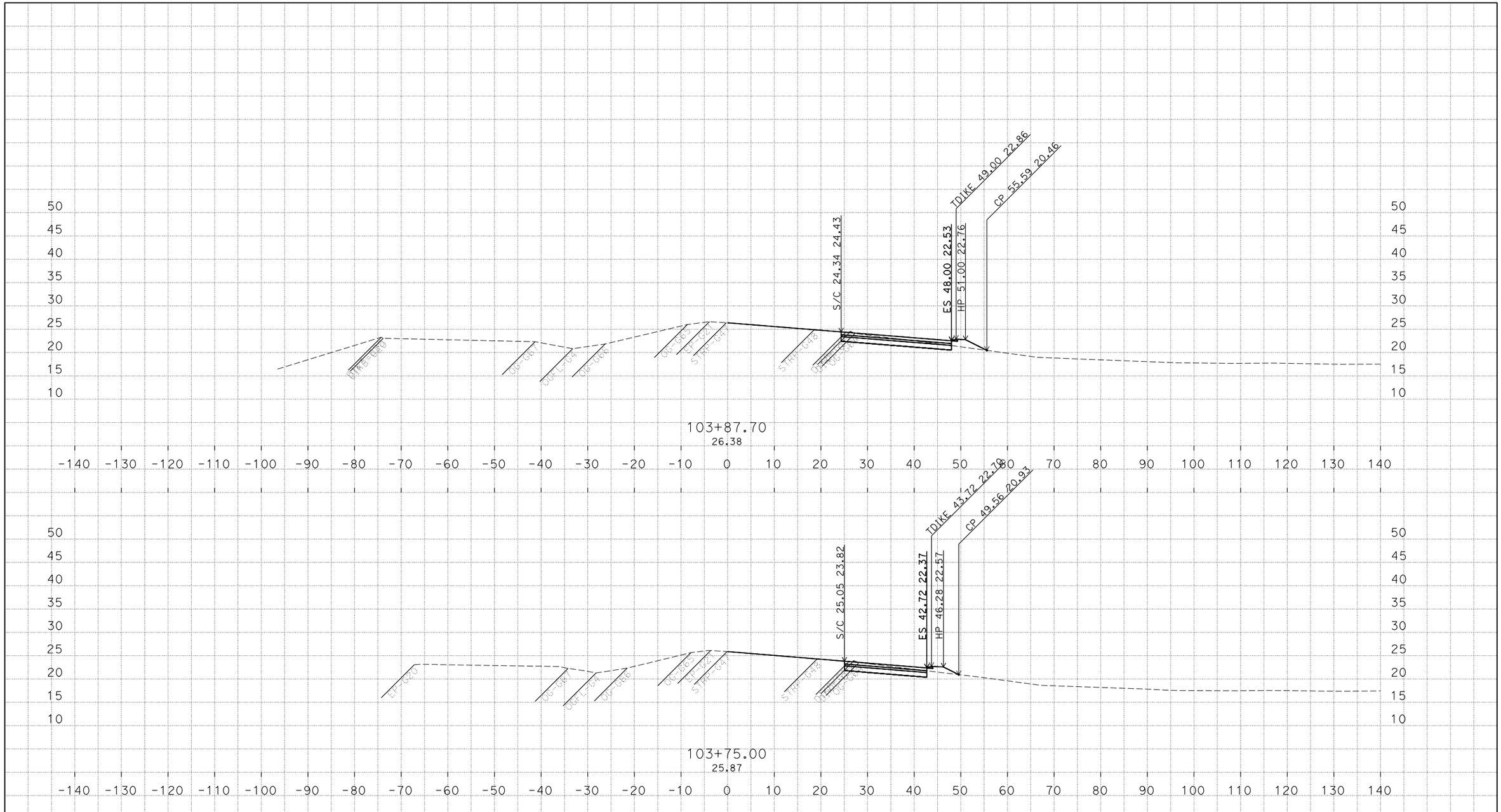

P:\proj5\03\1f230\design\Mike
REED_LOOP_UPDATE_1_3_18_TEMP_X_C3D_DWG.dwg - 4-Jan-18 10:34 AM

PLOTTED DATE: 23-FEB-2018

SCALE: 1"=10' Horiz.
1"=10' Vert.

CREATED BY: s122100

CONTRACT: 03-1F230

DIST/CO/RTE/PM: 03/VAR/80/2.4/11.30

PROJECT ID: 0300001109

"R1" LINE
CROSS SECTIONS

FOR EARTHWORK DEVELOPMENT ONLY

All Dimensions are U.S. Survey Feet

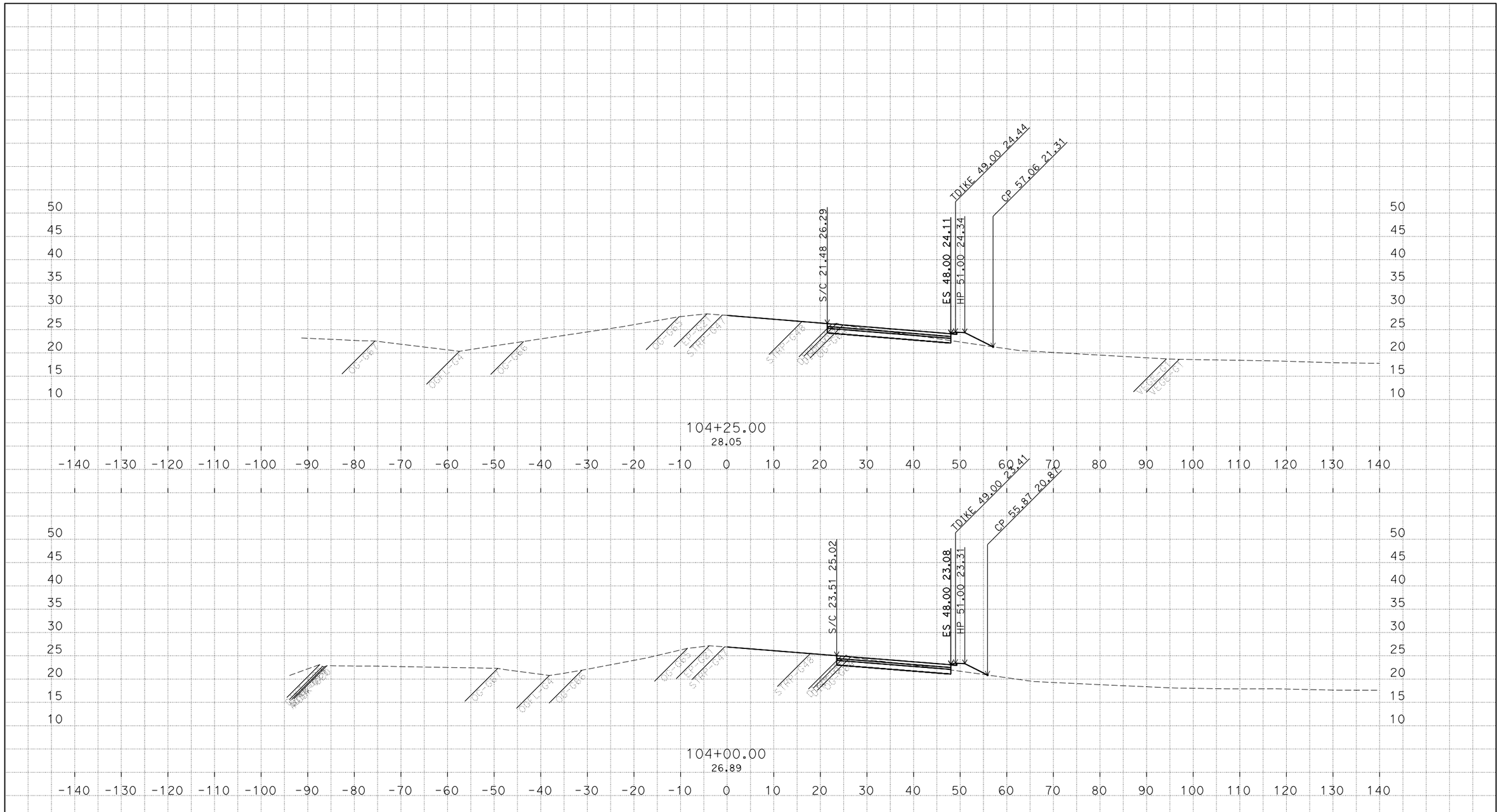

P:\proj5\03\1f230\design\Mike
REED_LOOP_UPDATE_1_3_18_TEMP_X_C3D_DWG.dwg - 4-Jan-18 10:34 AM

PLOTTED DATE: 23-FEB-2018

SCALE: 1"=10' Horiz.
1"=10' Vert.

CREATED BY: s122100

CONTRACT: 03-1F230

DIST/CO/RTE/PM: 03/VAR/80/2.4/11.30

PROJECT ID: 0300001109

"R1" LINE
CROSS SECTIONS

FOR EARTHWORK DEVELOPMENT ONLY

All Dimensions are U.S. Survey Feet

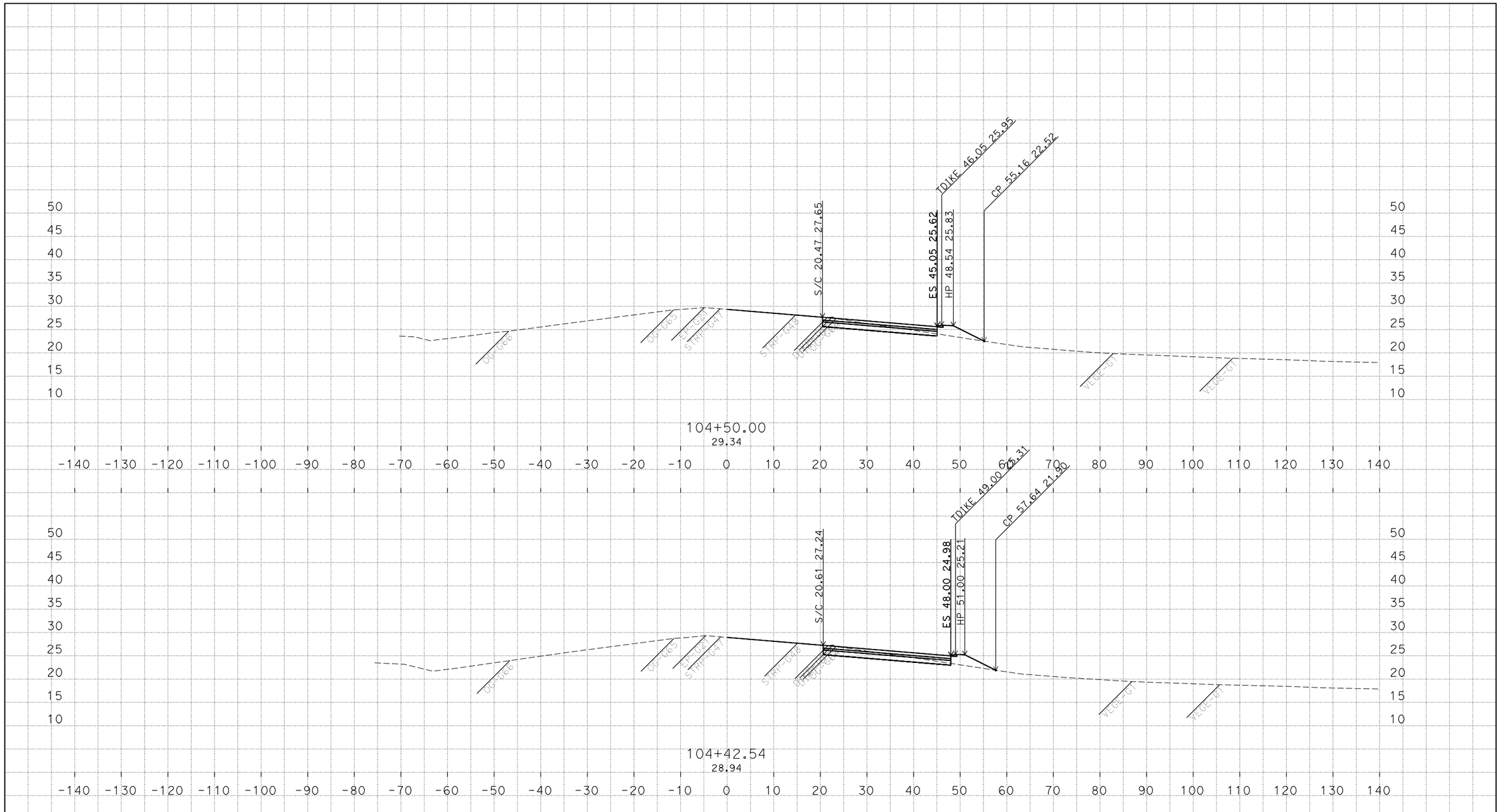

PLOTTED DATE: 23-FEB-2018

SCALE: 1"=10' Horiz.
1"=10' Vert.

CREATED BY: s122100

CONTRACT: 03-1F230

DIST/CO/RTE/PM: 03/VAR/80/2.4/11.30

PROJECT ID: 0300001109

"R1" LINE
CROSS SECTIONS

P:\proj5\03\1f230\design\Mike
REED_LOOP_UPDATE_1_3_18_TEMP_X_C3D_DWG.dwg - 4-Jan-18 10:34 AM

FOR EARTHWORK DEVELOPMENT ONLY

All Dimensions are U.S. Survey Feet

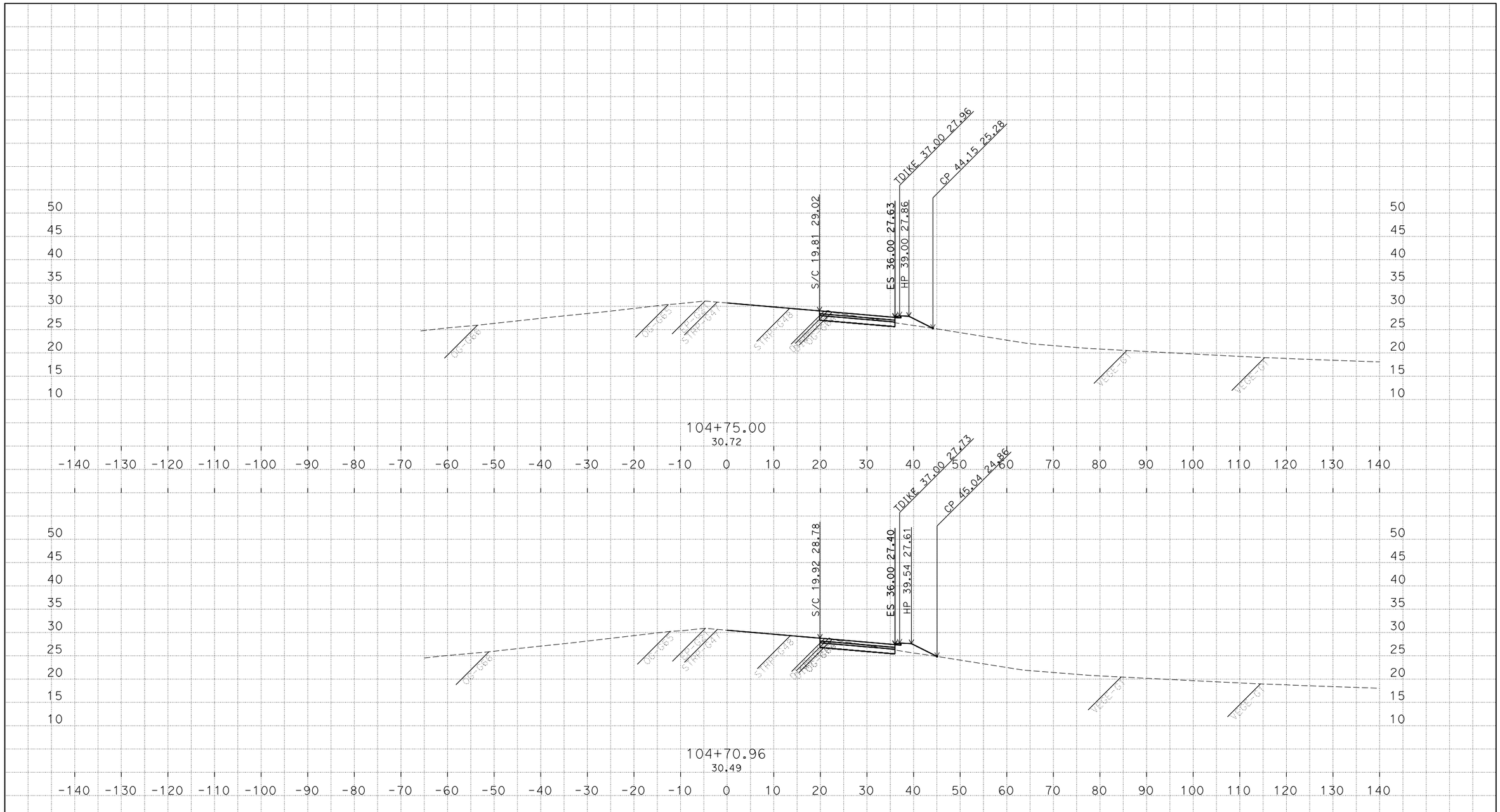

P:\proj5\03\1f230\design\Mike
REED_LOOP_UPDATE_1_3_18_TEMP_X_C3D_DWG.dwg - 4-Jan-18 10:34 AM

PLOTTED DATE: 23-FEB-2018

SCALE: 1"=10' Horiz.
1"=10' Vert.

CREATED BY: s122100

CONTRACT: 03-1F230
DIST/CO/RTE/PM: 03/VAR/80/2.4/11.30
PROJECT ID: 0300001109

"R1" LINE
CROSS SECTIONS

FOR EARTHWORK DEVELOPMENT ONLY

All Dimensions are U.S. Survey Feet

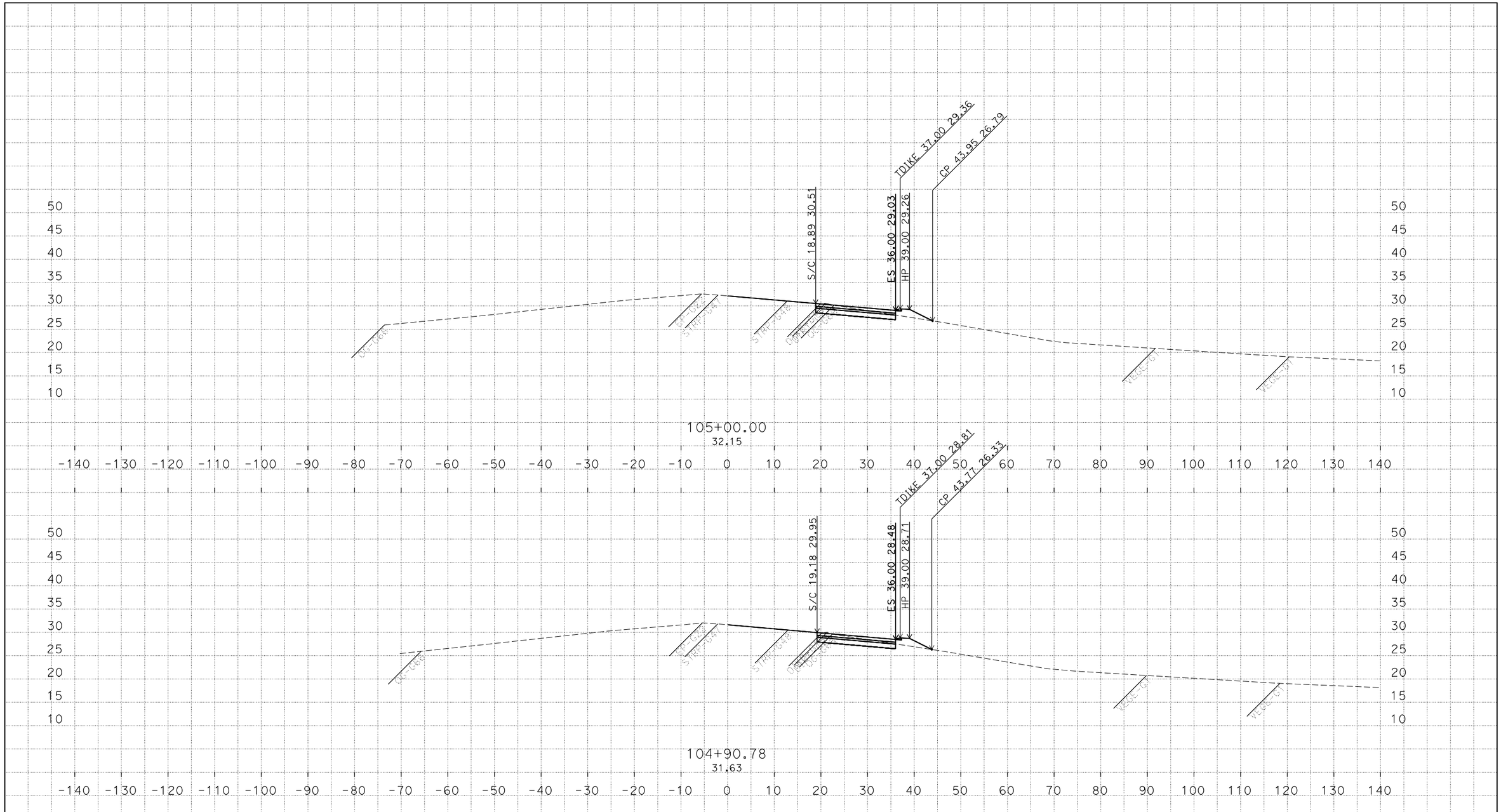

PLOTTED DATE: 23-FEB-2018

SCALE: 1"=10' Horiz.
1"=10' Vert.

CREATED BY: s122100

CONTRACT: 03-1F230

DIST/CO/RTE/PM: 03/VAR/80/2.4/11.30

PROJECT ID: 0300001109

"R1" LINE
CROSS SECTIONS

P:\proj5\03\1f230\design\Mike
REED_LOOP_UPDATE_1_3_18_TEMP_X_C3D_DWG.dwg - 4-Jan-18 10:34 AM

FOR EARTHWORK DEVELOPMENT ONLY

All Dimensions are U.S. Survey Feet

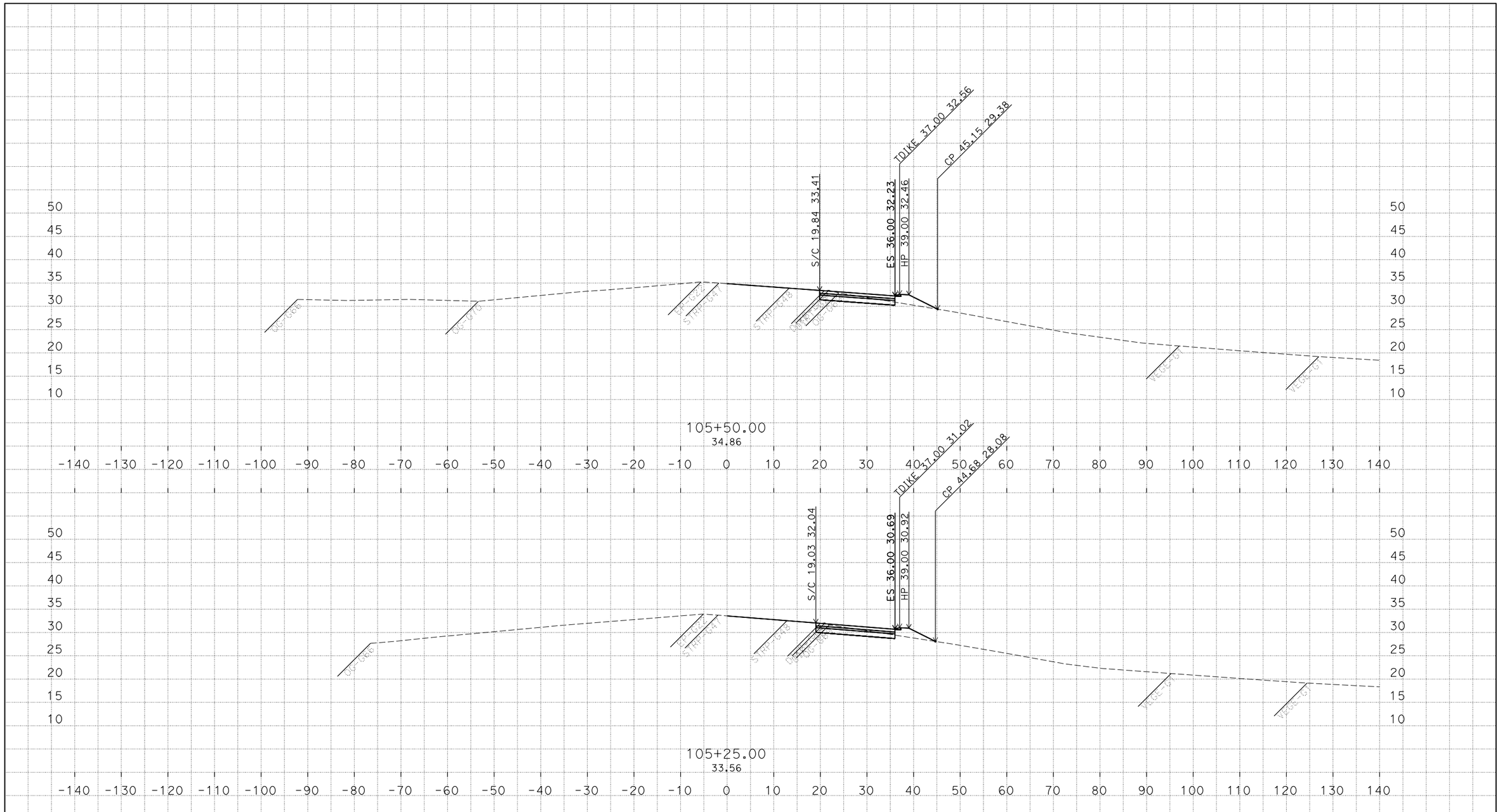

P:\proj5\03\1f230\design\Mike
REED_LOOP_UPDATE_1_3_18_TEMP_X_C3D_DWG.dwg - 4-Jan-18 10:34 AM

PLOTTED DATE: 23-FEB-2018

SCALE: 1"=10' Horiz.
1"=10' Vert.

CREATED BY: s122100

CONTRACT: 03-1F230
DIST/CO/RTE/PM: 03/VAR/80/2.4/11.30
PROJECT ID: 0300001109

"R1" LINE
CROSS SECTIONS

FOR EARTHWORK DEVELOPMENT ONLY

All Dimensions are U.S. Survey Feet

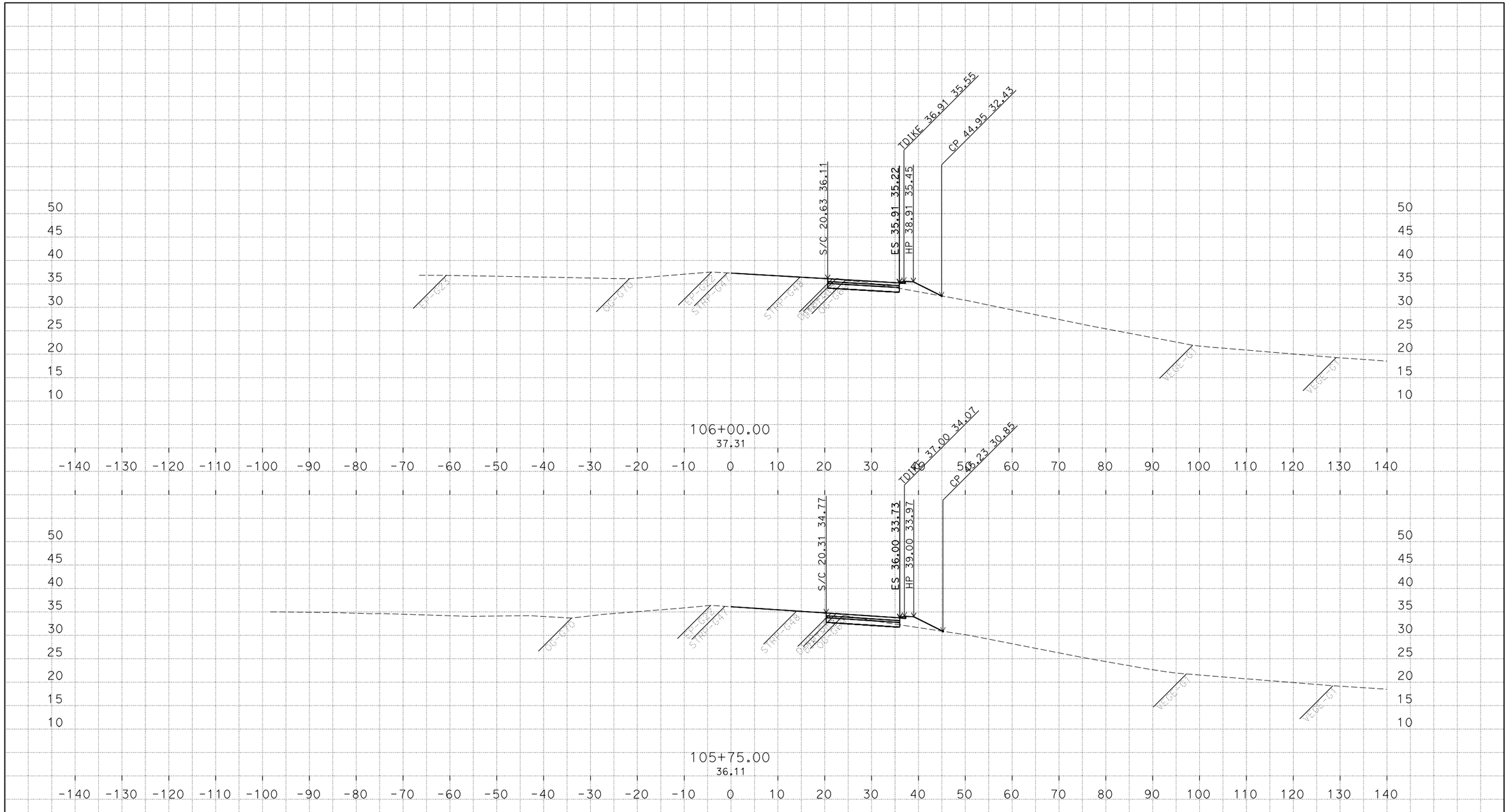

PLOTTED DATE: 23-FEB-2018

SCALE: 1"=10' Horiz.
1"=10' Vert.

CREATED BY: s122100

CONTRACT: 03-1F230

DIST/CO/RTE/PM: 03/VAR/80/2.4/11.30

PROJECT ID: 0300001109

"R1" LINE
CROSS SECTIONS

P:\proj5\03\1f230\design\Mike
REED_LOOP_UPDATE_1_3_18_TEMP_X_C3D_DWG.dwg - 4-Jan-18 10:34 AM

FOR EARTHWORK DEVELOPMENT ONLY

All Dimensions are U.S. Survey Feet

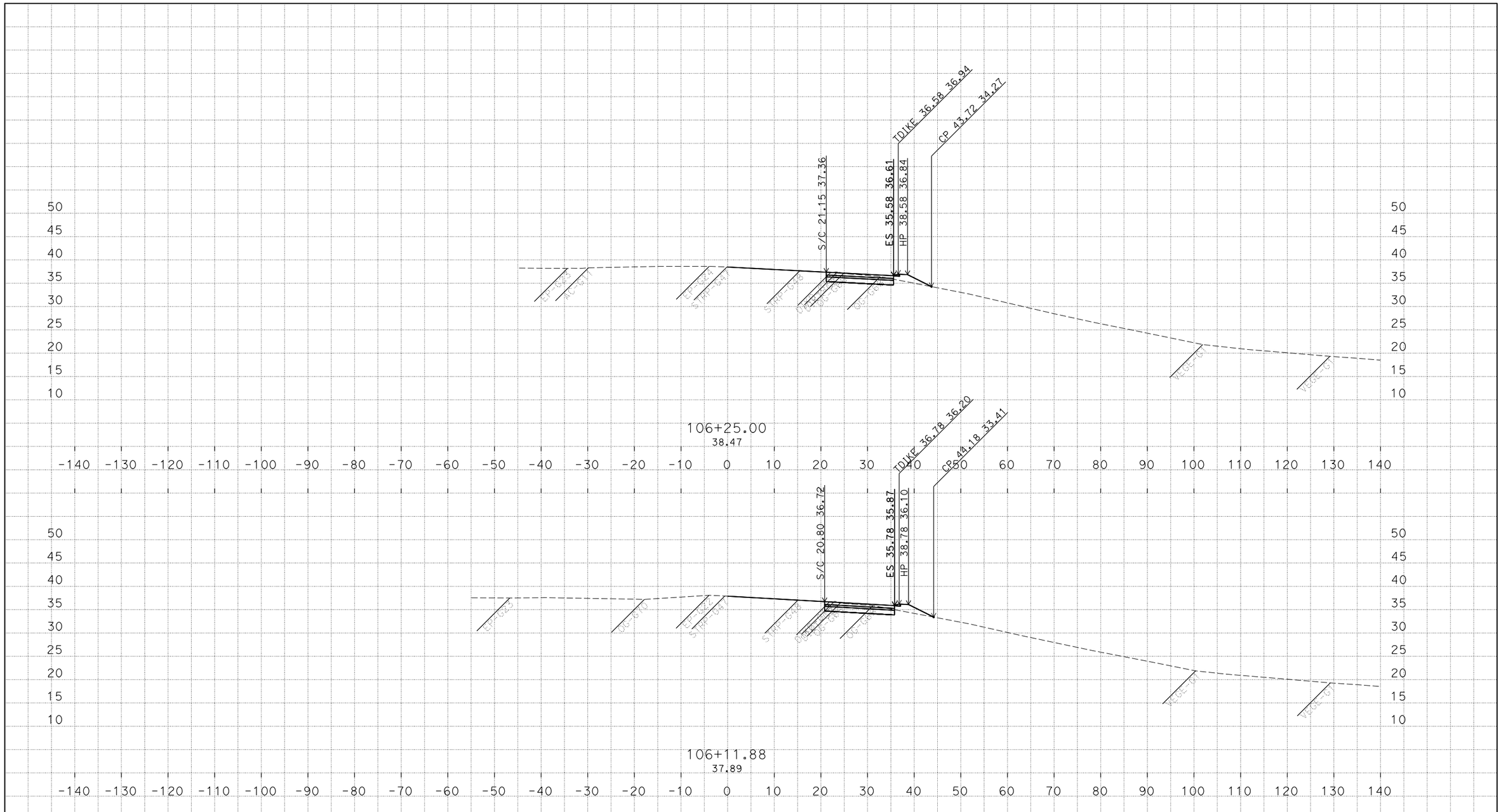

P:\proj5\03\1f230\design\Mike
REED_LOOP_UPDATE_1_3_18_TEMP_X_C3D_DWG.dwg - 4-Jan-18 10:34 AM

PLOTTED DATE: 23-FEB-2018

SCALE: 1"=10' Horiz.
1"=10' Vert.

CREATED BY: s122100

CONTRACT: 03-1F230
DIST/CO/RTE/PM: 03/VAR/80/2.4/11.30
PROJECT ID: 0300001109

"R1" LINE
CROSS SECTIONS

FOR EARTHWORK DEVELOPMENT ONLY

All Dimensions are U.S. Survey Feet

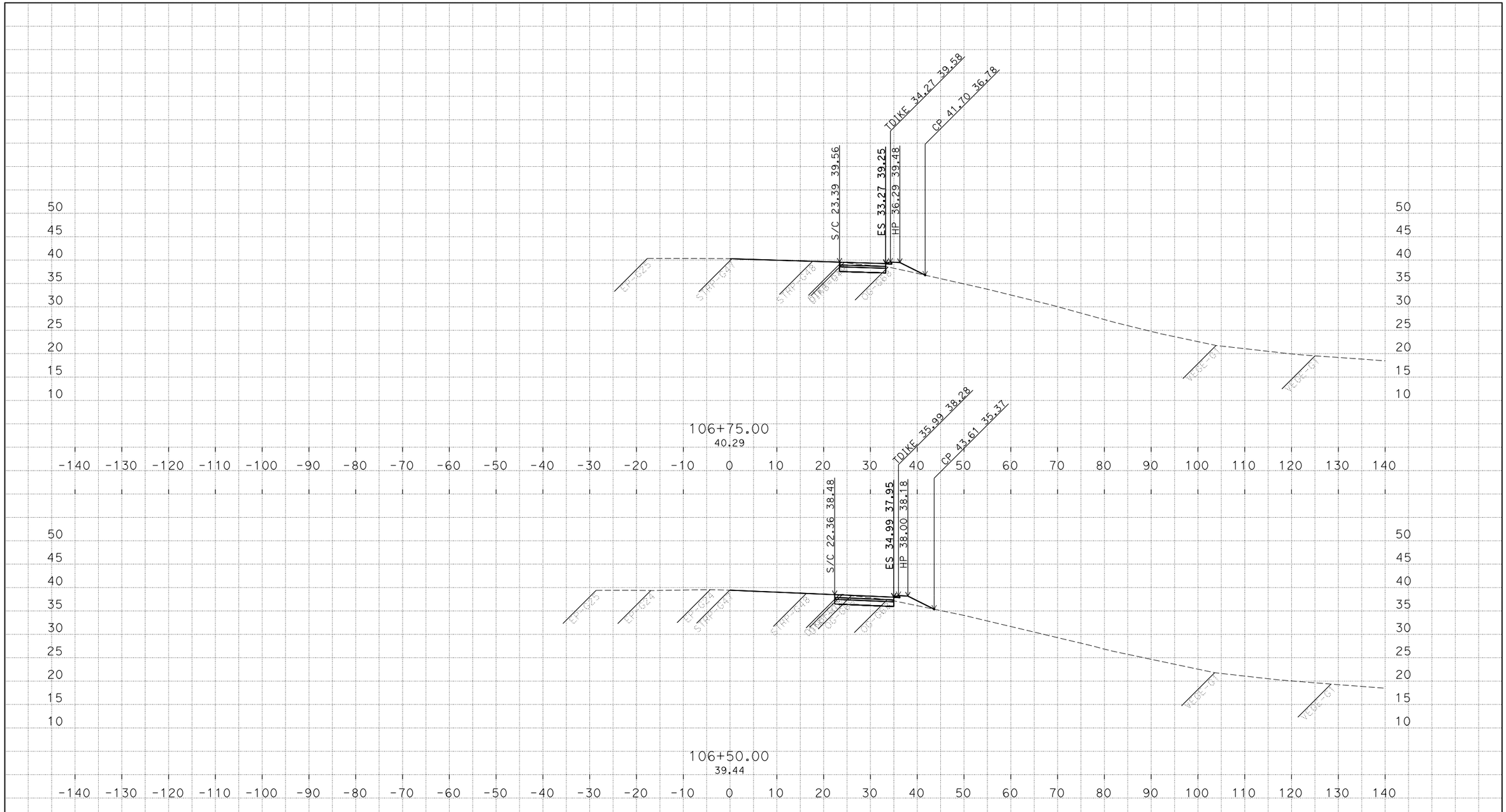

PLOTTED DATE: 23-FEB-2018

SCALE: 1"=10' Horiz.
1"=10' Vert.

CREATED BY: s122100

CONTRACT: 03-1F230

DIST/CO/RTE/PM: 03/VAR/80/2.4/11.30

PROJECT ID: 0300001109

"R1" LINE
CROSS SECTIONS

P:\proj5\03\1f230\design\Mike
REED_LOOP_UPDATE_1_3_18_TEMP_X_C3D_DWG.dwg - 4-Jan-18 10:34 AM

FOR EARTHWORK DEVELOPMENT ONLY

All Dimensions are U.S. Survey Feet

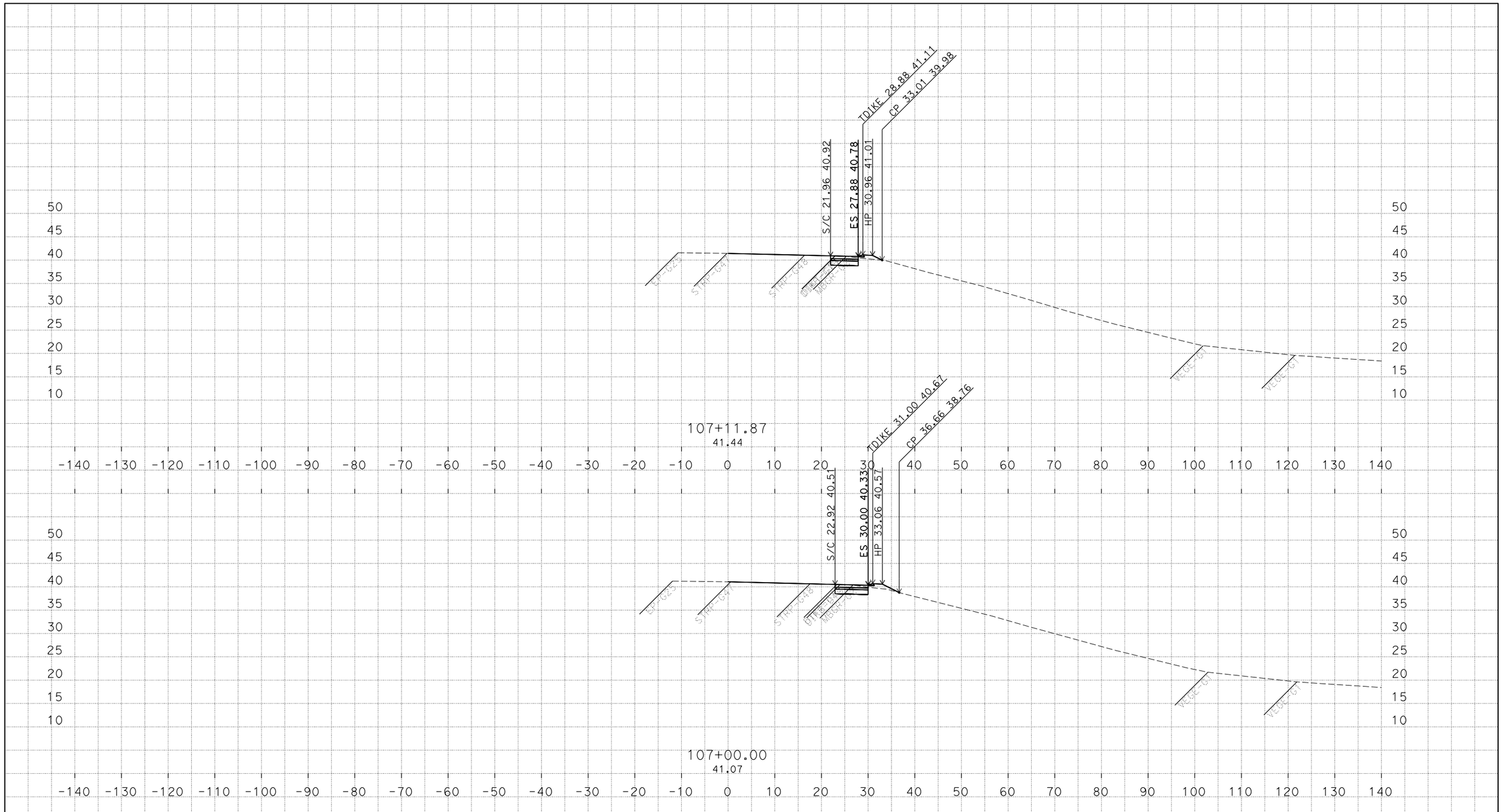

P:\proj5\03\1f230\design\Mike
REED_LOOP_UPDATE_1_3_18_TEMP_X_C3D_DWG.dwg - 4-Jan-18 10:34 AM

PLOTTED DATE: 23-FEB-2018

SCALE: 1"=10' Horiz.
1"=10' Vert.

CREATED BY: s122100

CONTRACT: 03-1F230
DIST/CO/RTE/PM: 03/VAR/80/2.4/11.30
PROJECT ID: 0300001109

"R1" LINE
CROSS SECTIONS

FOR EARTHWORK DEVELOPMENT ONLY

All Dimensions are U.S. Survey Feet

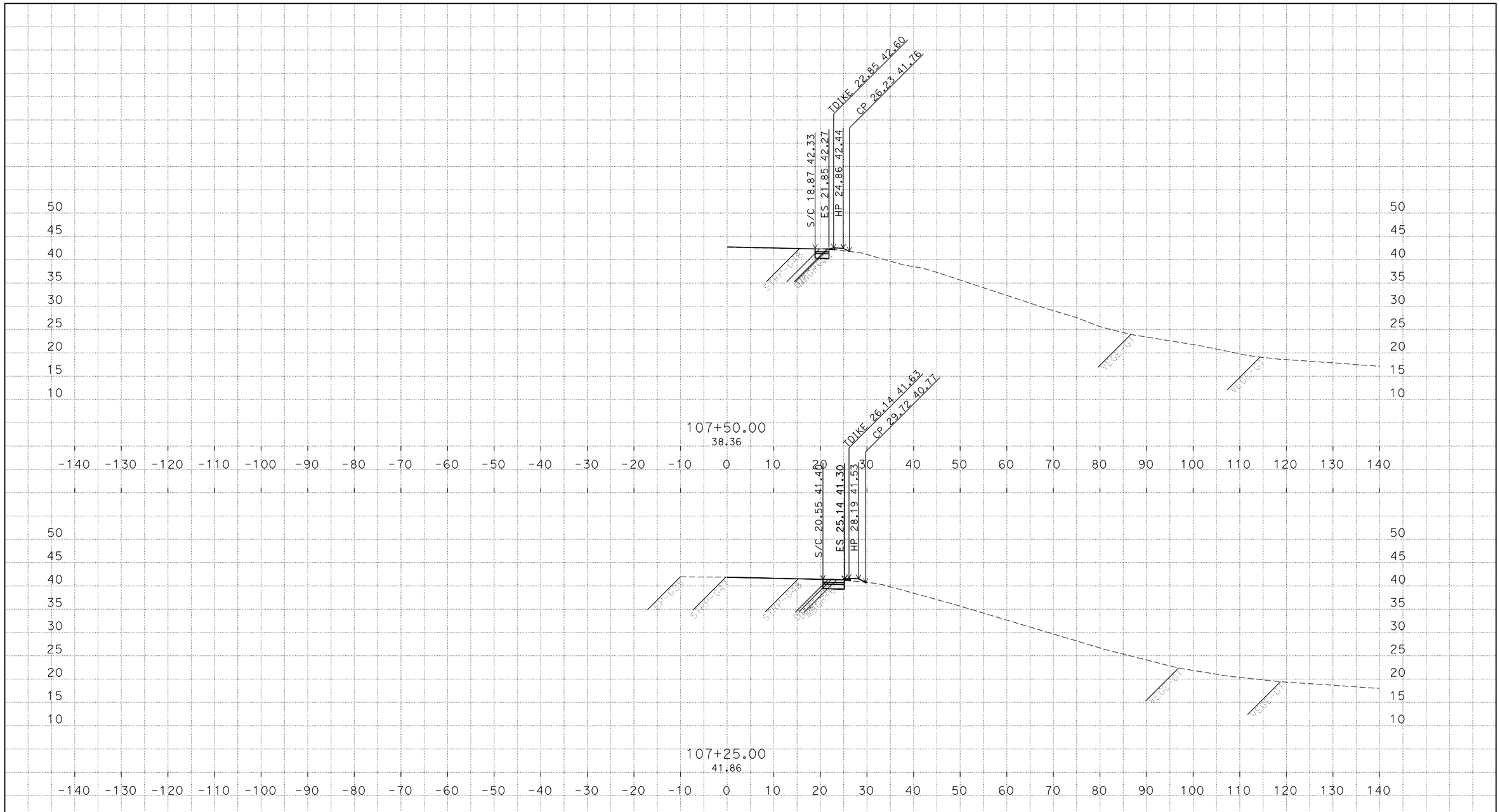

PLOTTED DATE: 23-FEB-2018

SCALE: 1"=10' Horiz.
1"=10' Vert.

CREATED BY: s122100

CONTRACT: 03-1F230

DIST/CO/RTE/PM: 03/VAR/80/2.4/11.30

PROJECT ID: 0300001109

"R1" LINE
CROSS SECTIONS

P:\proj5\03\1f230\design\Mike
REED_LOOP_UPDATE_1_3_18_TEMP_X_C3D_DWG.dwg - 4-Jan-18 10:34 AM

FOR EARTHWORK DEVELOPMENT ONLY

All Dimensions are U.S. Survey Feet



PLOTTED DATE: 23-FEB-2018

SCALE: 1"=10' Horiz.
1"=10' Vert.

CREATED BY: s122100

CONTRACT: 03-1F230

DIST/CO/RTE/PM: 03/VAR/80/2.4/11.30

PROJECT ID: 0300001109

"R1" LINE
CROSS SECTIONS
23 OF 23

P:\proj5\03\1f230\design\Mike
REED_LOOP_UPDATE_1_3_18_TEMP_X_C3D_DWG.dwg - 4-Jan-18 10:34 AM