FOR EARTHWORK DEVELOPMENT ONLY

All Dimensions are U.S. Survey Feet

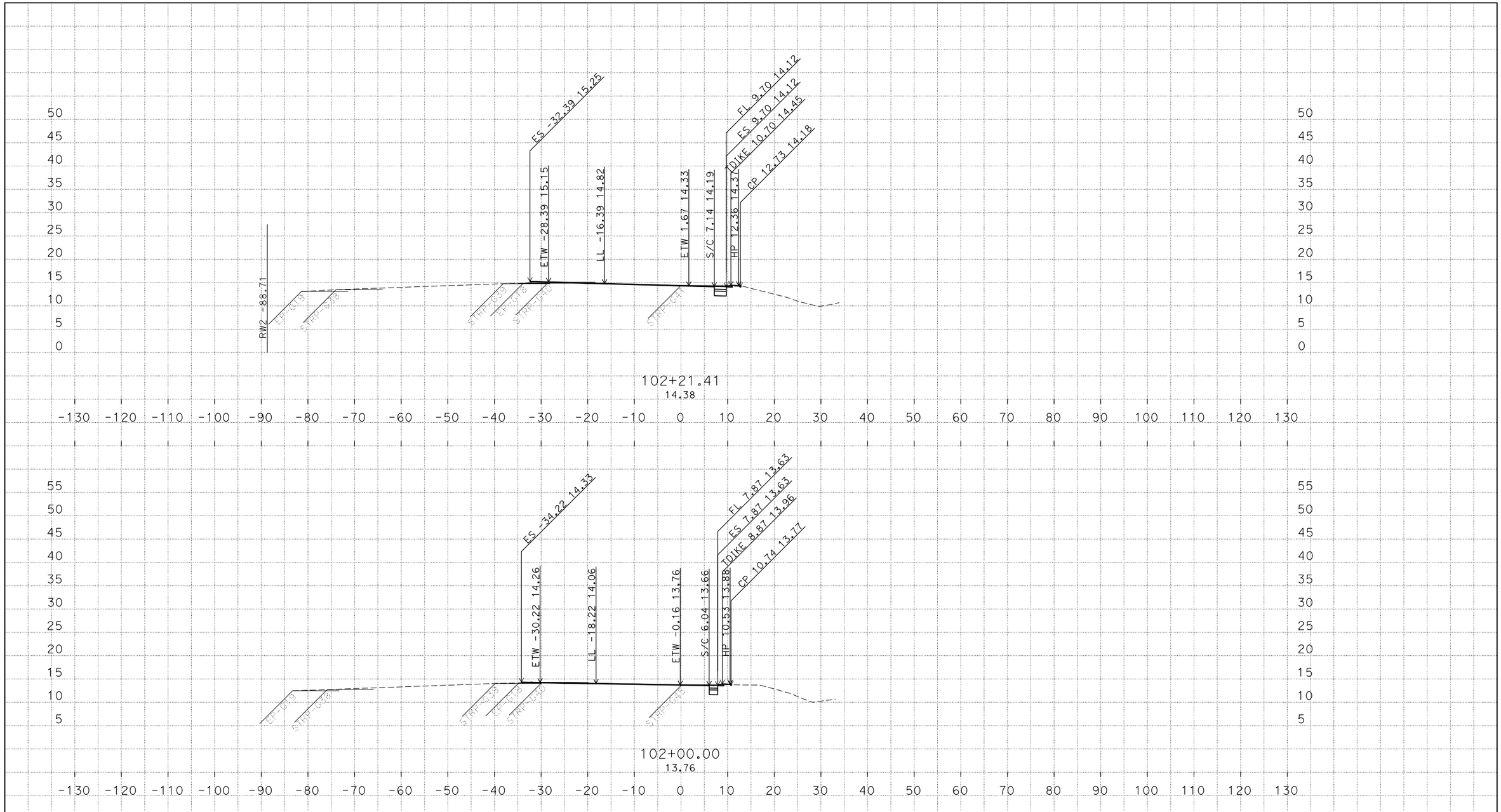

PLOTTED DATE: 23-FEB-2018

SCALE: 1"=10' Horiz.
1"=10' Vert.

CREATED BY: s122100

CONTRACT: 03-1f230

DIST/CO/RTE/PM: 03/Var/80/2.4/11.30

PROJECT ID: 0300001109

"B1" LINE
CROSS SECTIONS

P:\proj5\03\1f230\design\Mike
ENTERPRISE_19_TEMP_X_C3D_DWG.dwg - 5-Dec-17 12:37 PM

FOR EARTHWORK DEVELOPMENT ONLY

All Dimensions are U.S. Survey Feet

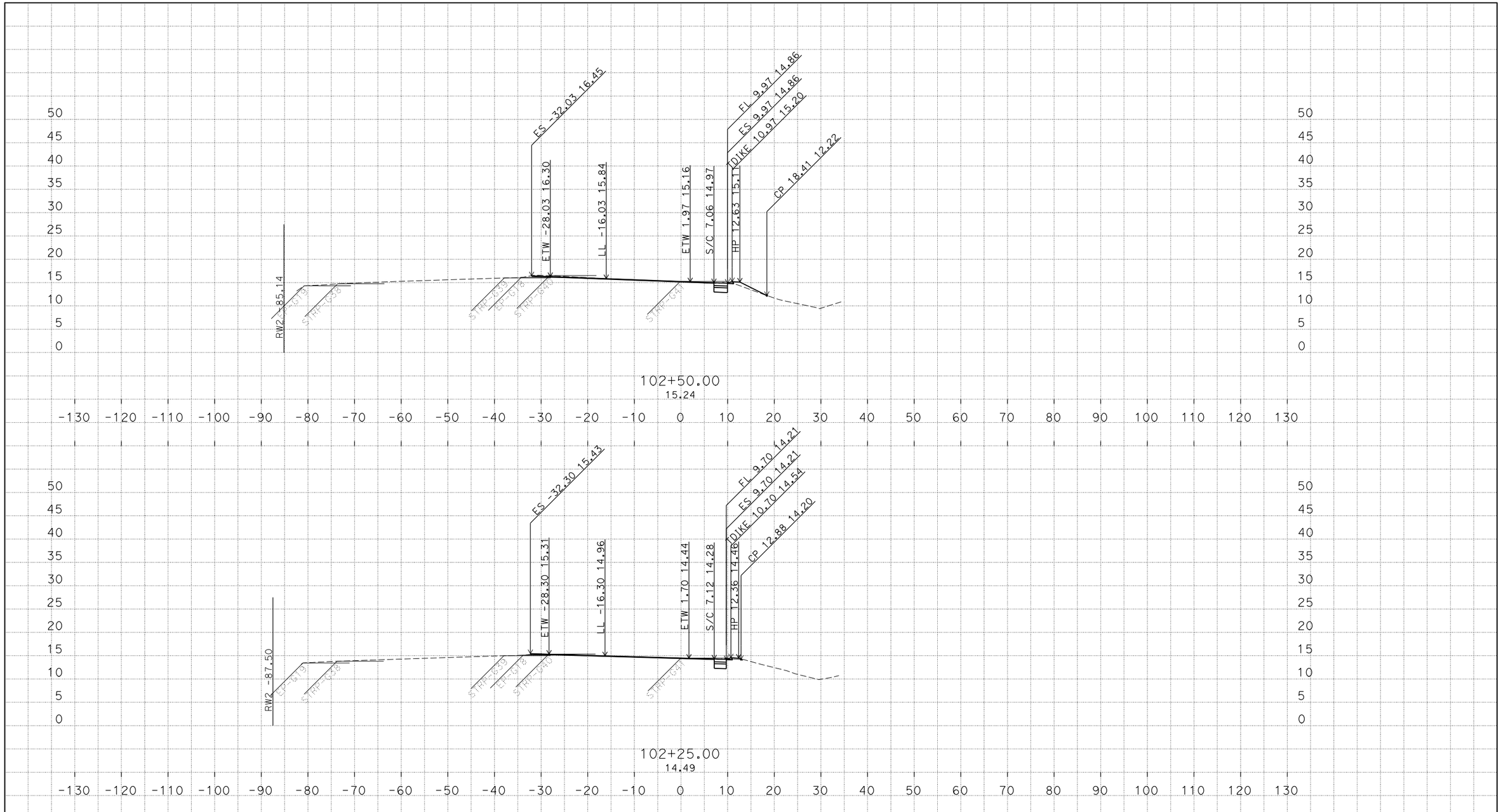

PLOTTED DATE: 23-FEB-2018

SCALE: 1"=10' Horiz.
1"=10' Vert.

CREATED BY: s122100

CONTRACT: 03-1f230

DIST/CO/RTE/PM: 03/Var/80/2.4/11.30

PROJECT ID: 0300001109

"B1" LINE
CROSS SECTIONS
2 OF 23

P:\proj5\03\1f230\design\Mike ENTERPRISE_19_TEMP_X_C3D_DWG.dwg - 5-Dec-17 12:37 PM

FOR EARTHWORK DEVELOPMENT ONLY

All Dimensions are U.S. Survey Feet

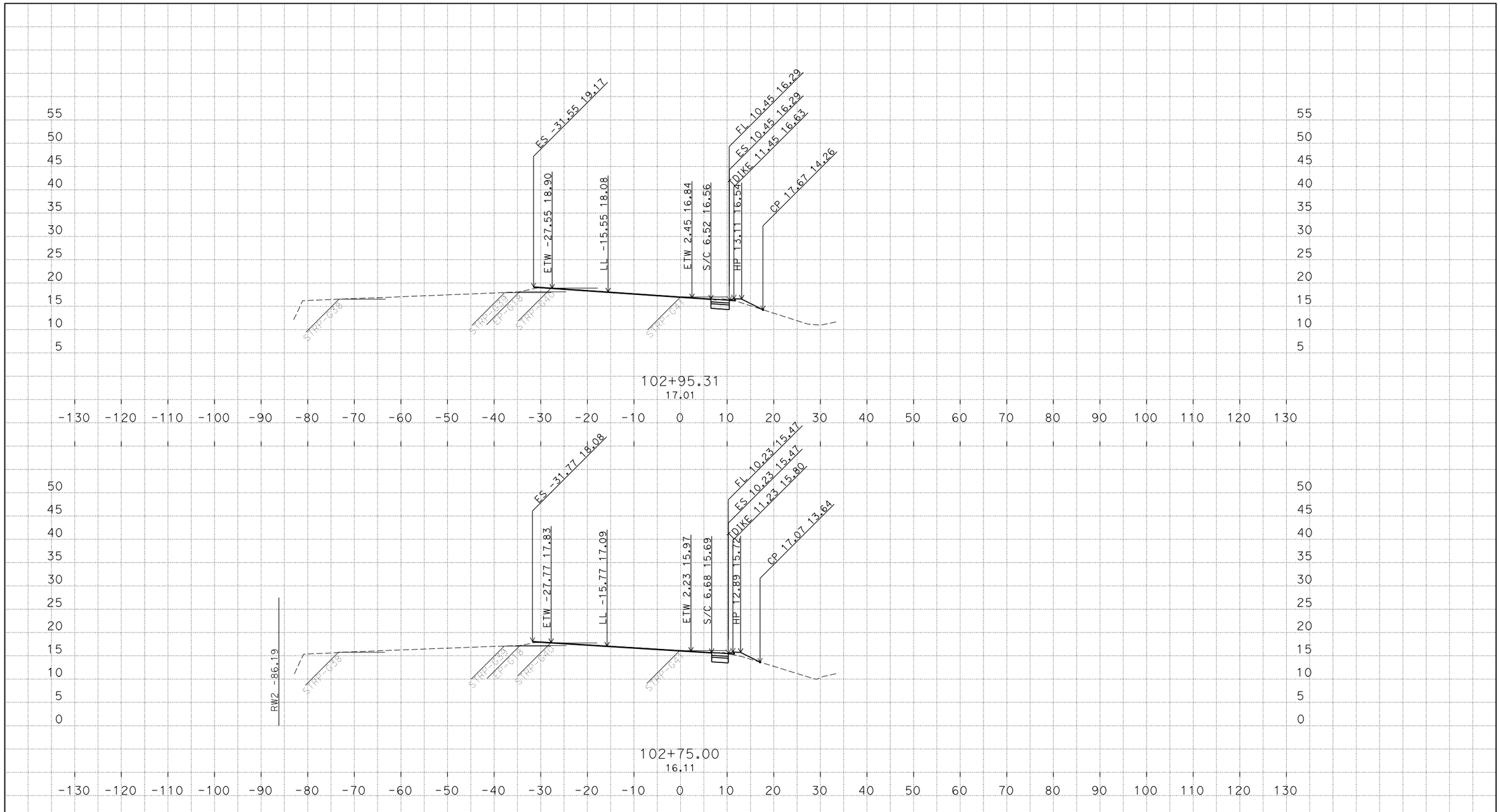

PLOTTED DATE: 23-FEB-2018

SCALE: 1"=10' Horiz.
1"=10' Vert.

CREATED BY: s122100

CONTRACT: 03-1f230

DIST/CO/RTE/PM: 03/Var/80/2.4/11.30

PROJECT ID: 0300001109

"B1" LINE
CROSS SECTIONS

P:\proj5\03\1f230\design\Mike
ENTERPRISE_19_TEMP_X_C3D_DWG.dwg - 5-Dec-17 12:37 PM

FOR EARTHWORK DEVELOPMENT ONLY

All Dimensions are U.S. Survey Feet

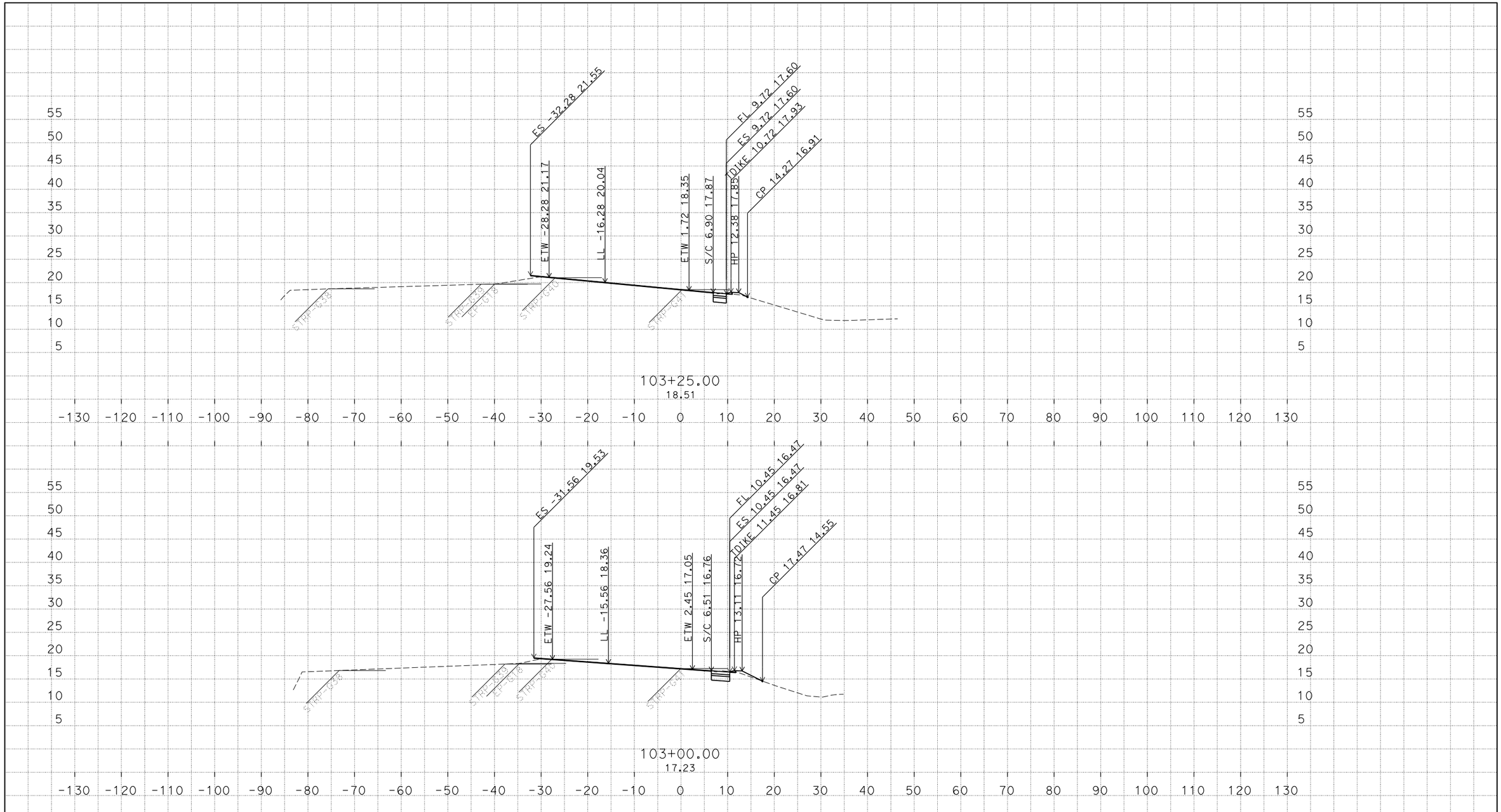

PLOTTED DATE: 23-FEB-2018

SCALE: 1"=10' Horiz.
1"=10' Vert.

CREATED BY: s122100

CONTRACT: 03-1f230

DIST/CO/RTE/PM: 03/Var/80/2.4/11.30

PROJECT ID: 0300001109

"B1" LINE
CROSS SECTIONS

P:\proj5\03\1f230\design\Mike
ENTERPRISE_19_TEMP_X_C3D_DWG.dwg - 5-Dec-17 12:37 PM

FOR EARTHWORK DEVELOPMENT ONLY

All Dimensions are U.S. Survey Feet

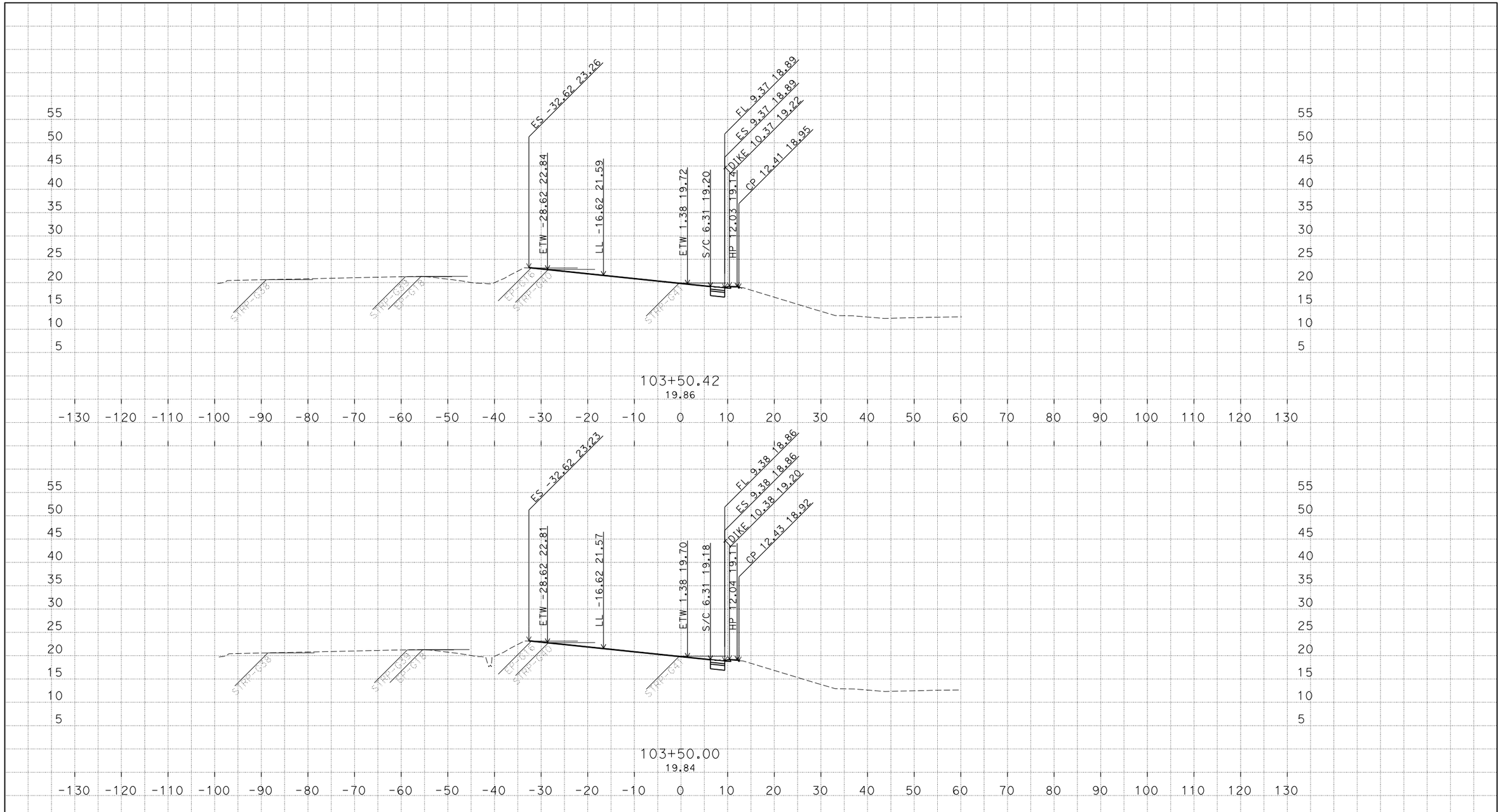

PLOTTED DATE: 23-FEB-2018

SCALE: 1"=10' Horiz.
1"=10' Vert.

CREATED BY: s122100

CONTRACT: 03-1f230

DIST/CO/RTE/PM: 03/Var/80/2.4/11.30

PROJECT ID: 0300001109

"B1" LINE
CROSS SECTIONS
5 OF 23

P:\proj5\03\1f230\design\Mike
ENTERPRISE_19_TEMP_X_C3D_DWG.dwg - 5-Dec-17 12:37 PM

FOR EARTHWORK DEVELOPMENT ONLY

All Dimensions are U.S. Survey Feet

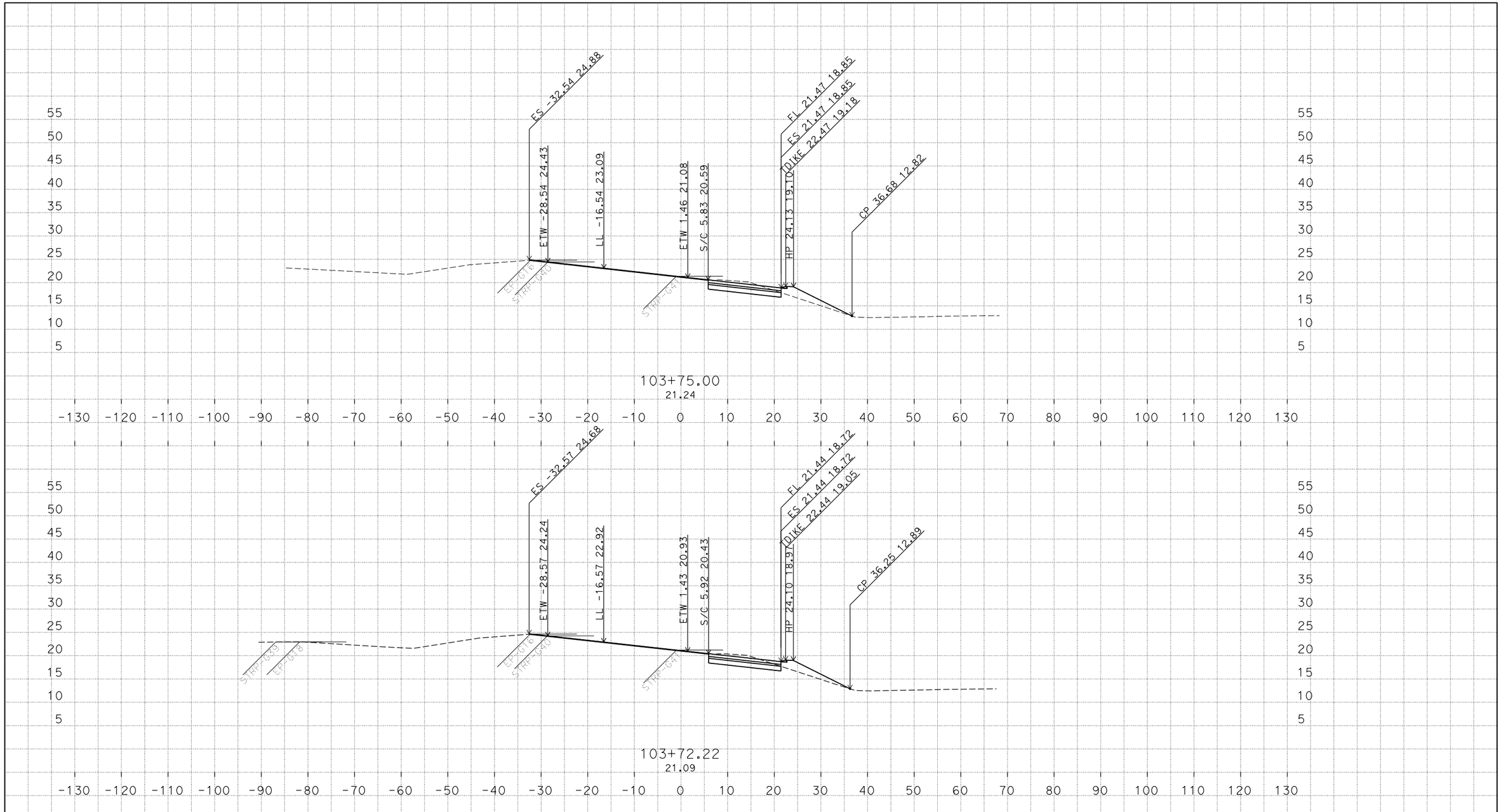

PLOTTED DATE: 23-FEB-2018

SCALE: 1"=10' Horiz.
1"=10' Vert.

CREATED BY: s122100

CONTRACT: 03-1f230

DIST/CO/RTE/PM: 03/Var/80/2.4/11.30

PROJECT ID: 0300001109

"B1" LINE
CROSS SECTIONS

P:\proj5\03\1f230\design\Mike
ENTERPRISE_19_TEMP_X_C3D_DWG.dwg - 5-Dec-17 12:37 PM

FOR EARTHWORK DEVELOPMENT ONLY

All Dimensions are U.S. Survey Feet

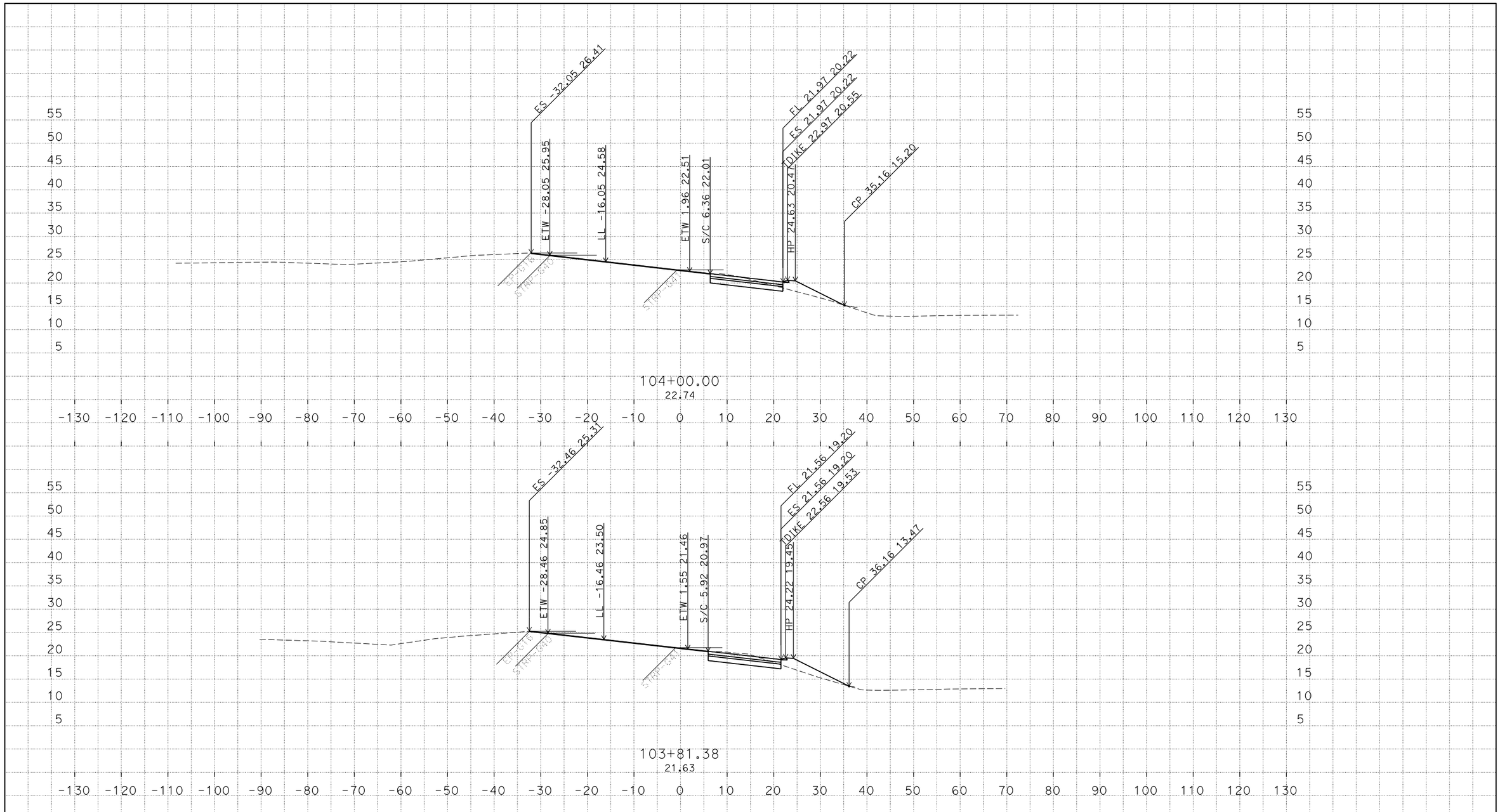

PLOTTED DATE: 23-FEB-2018

SCALE: 1"=10' Horiz.
1"=10' Vert.

CREATED BY: s122100

CONTRACT: 03-1f230

DIST/CO/RTE/PM: 03/Var/80/2.4/11.30

PROJECT ID: 0300001109

"B1" LINE
CROSS SECTIONS

P:\proj5\03\1f230\design\Mike
ENTERPRISE_19_TEMP_X_C3D_DWG.dwg - 5-Dec-17 12:37 PM

FOR EARTHWORK DEVELOPMENT ONLY

All Dimensions are U.S. Survey Feet

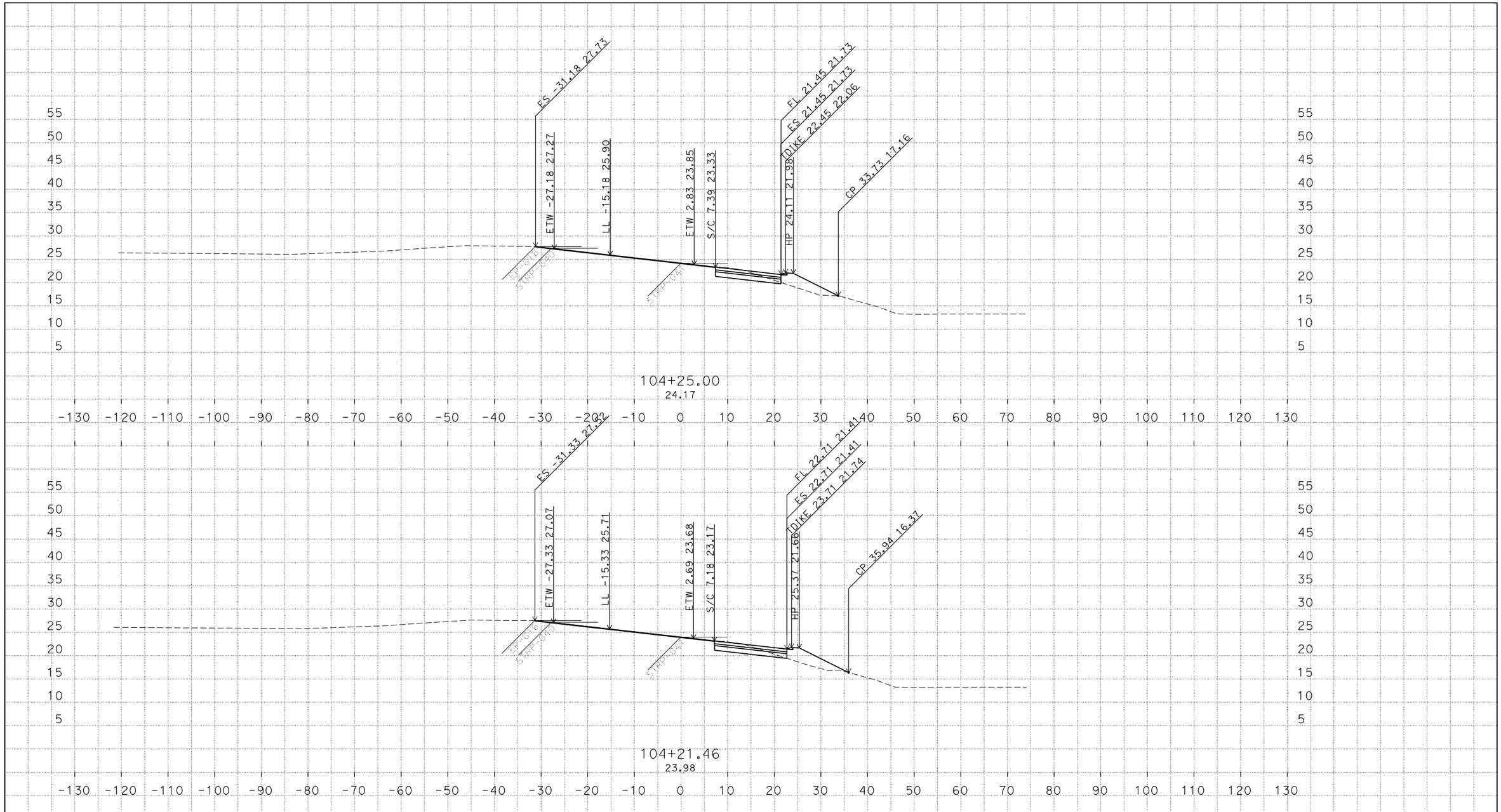

PLOTTED DATE: 23-FEB-2018

SCALE: 1"=10' Horiz.
1"=10' Vert.

CREATED BY: s122100

CONTRACT: 03-1f230

DIST/CO/RTE/PM: 03/Var/80/2.4/11.30

PROJECT ID: 0300001109

"B1" LINE
CROSS SECTIONS

P:\proj5\03\1f230\design\Mike
ENTERPRISE_19_TEMP_X_C3D_DWG.dwg - 5-Dec-17 12:37 PM

FOR EARTHWORK DEVELOPMENT ONLY

All Dimensions are U.S. Survey Feet

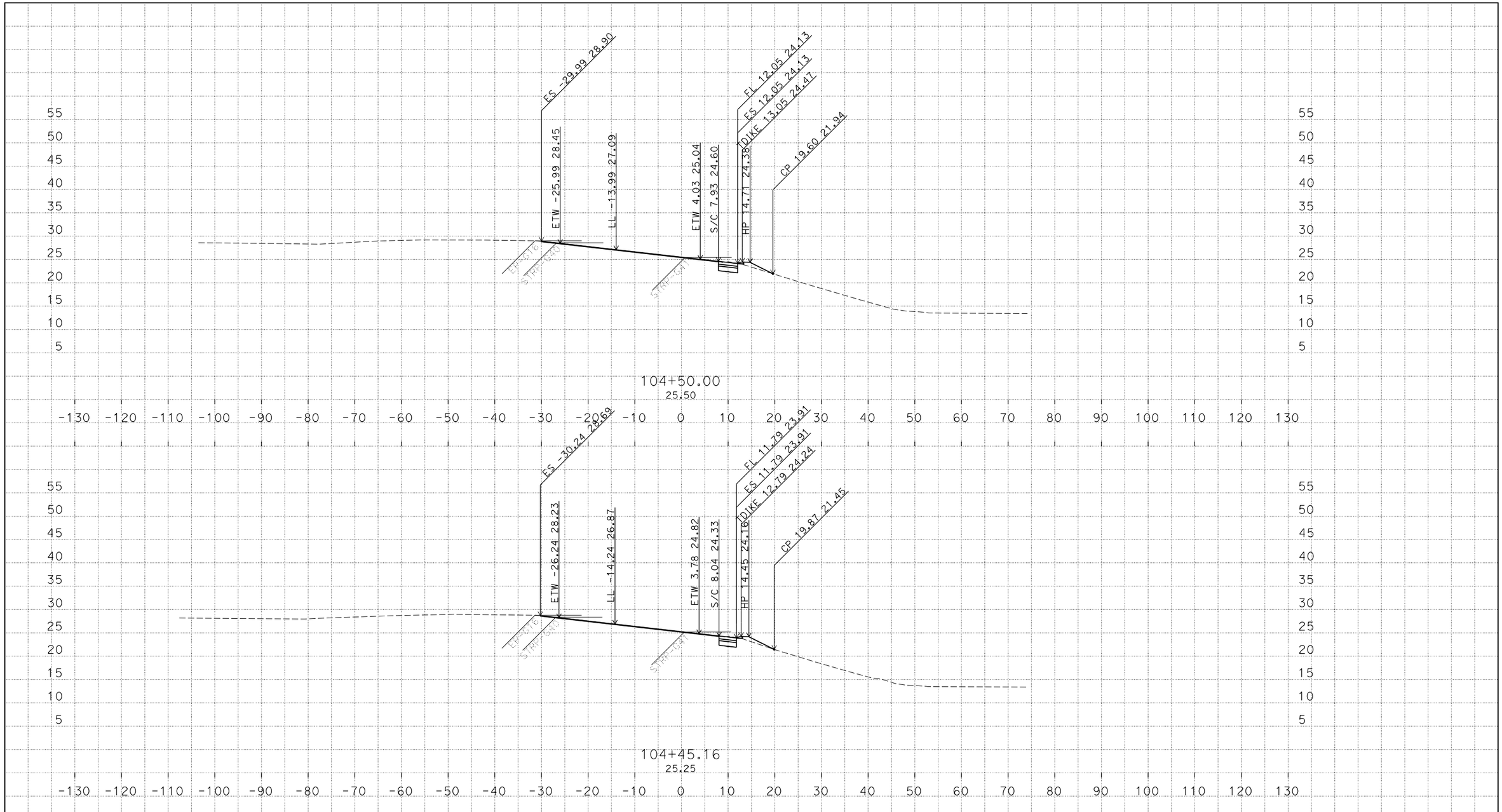

PLOTTED DATE: 23-FEB-2018

SCALE: 1"=10' Horiz.
1"=10' Vert.

CREATED BY: s122100

CONTRACT: 03-1f230

DIST/CO/RTE/PM: 03/Var/80/2.4/11.30

PROJECT ID: 0300001109

"B1" LINE
CROSS SECTIONS
9 OF 23

P:\proj5\03\1f230\design\Mike ENTERPRISE_19_TEMP_X_C3D_DWG.dwg - 5-Dec-17 12:37 PM

FOR EARTHWORK DEVELOPMENT ONLY

All Dimensions are U.S. Survey Feet

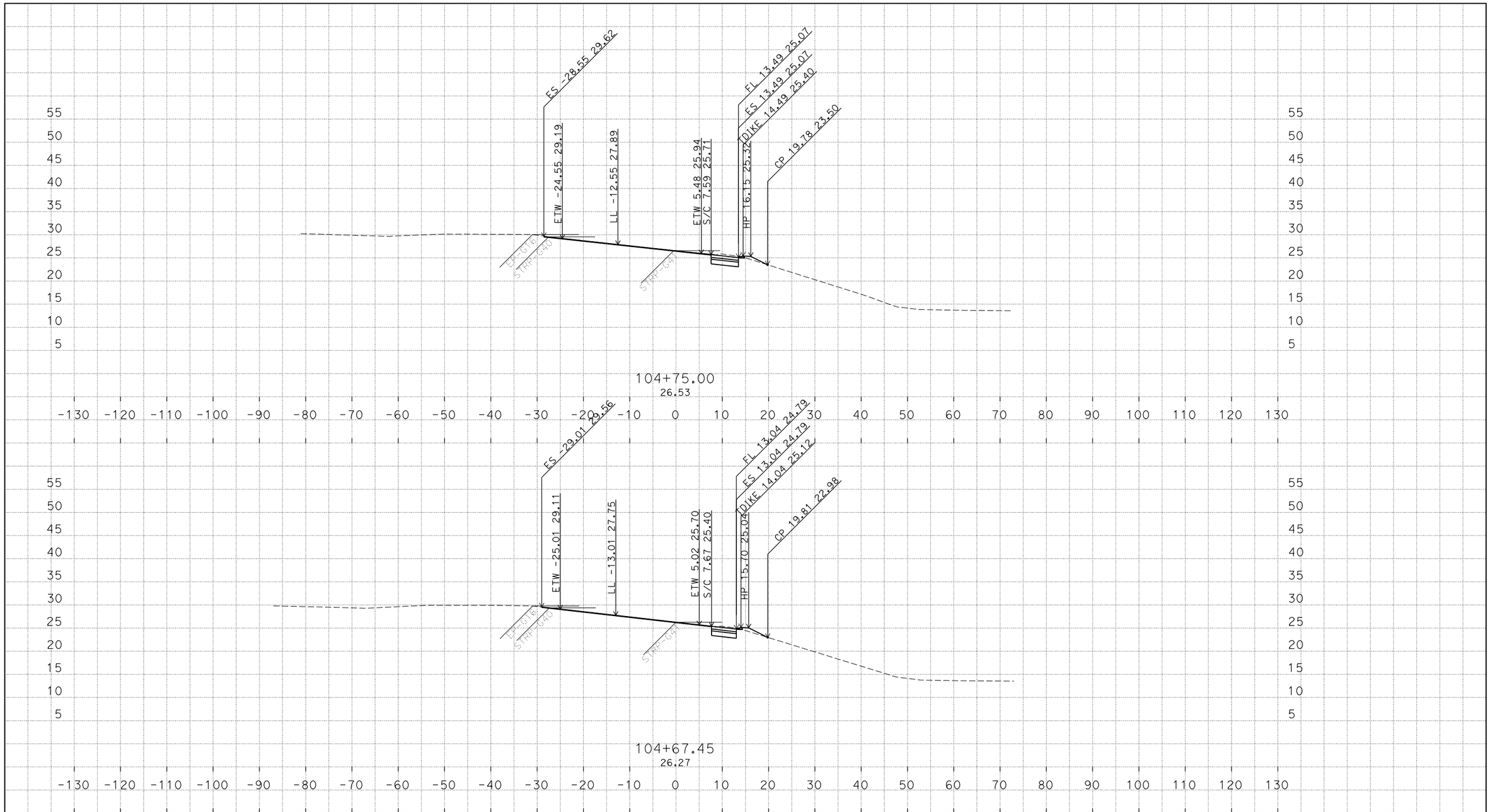

PLOTTED DATE: 23-FEB-2018

SCALE: 1"=10' Horiz.
1"=10' Vert.

CREATED BY: s122100

CONTRACT: 03-1f230

DIST/CO/RTE/PM: 03/Var/80/2.4/11.30

PROJECT ID: 0300001109

"B1" LINE
CROSS SECTIONS

P:\proj5\03\1f230\design\Mike
ENTERPRISE_19_TEMP_X_C3D_DWG.dwg - 5-Dec-17 12:37 PM

FOR EARTHWORK DEVELOPMENT ONLY

All Dimensions are U.S. Survey Feet

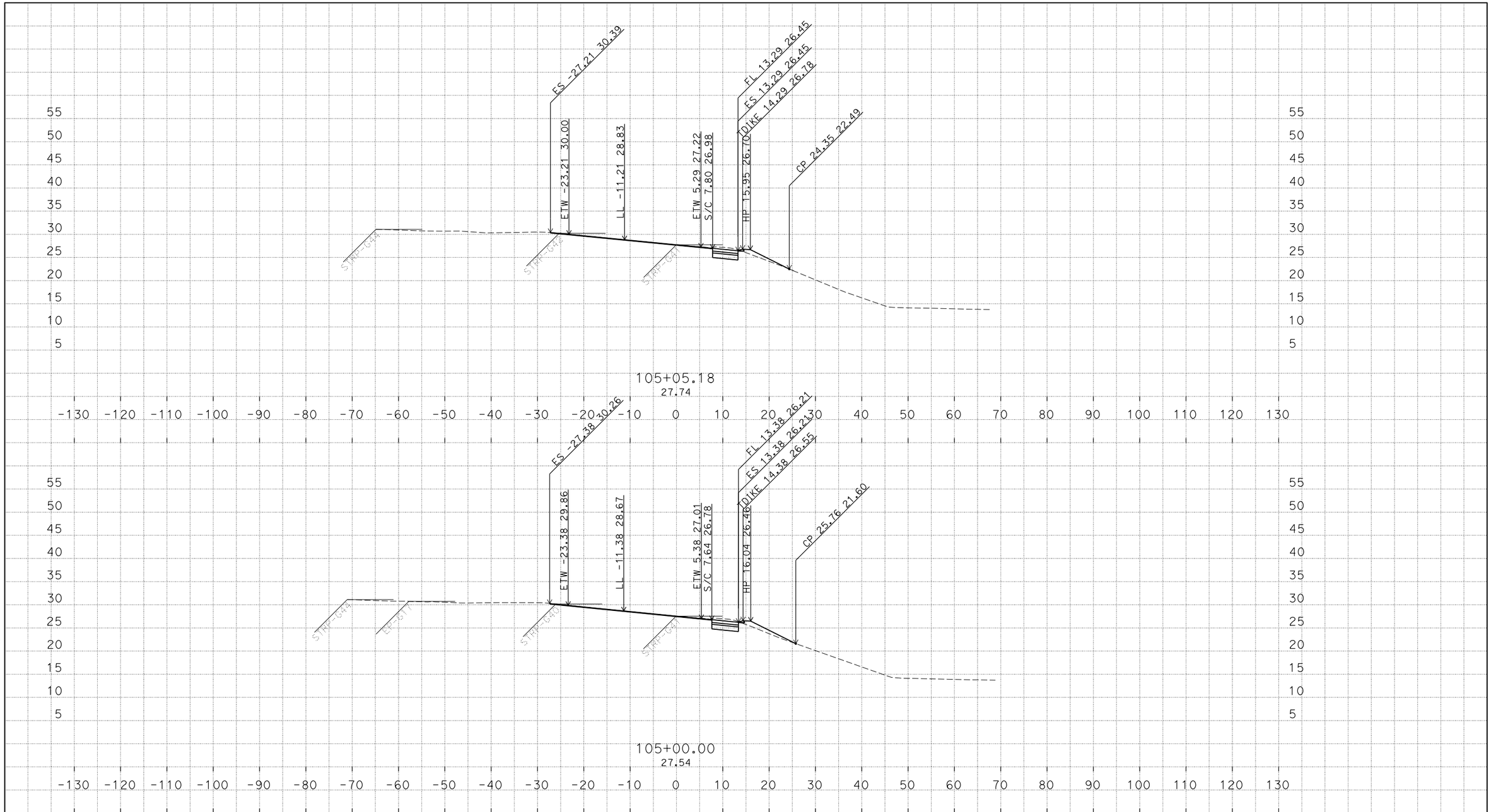

PLOTTED DATE: 23-FEB-2018

SCALE: 1"=10' Horiz.
1"=10' Vert.

CREATED BY: s122100

CONTRACT: 03-1f230

DIST/CO/RTE/PM: 03/Var/80/2.4/11.30

PROJECT ID: 0300001109

"B1" LINE
CROSS SECTIONS

P:\proj5\03\1f230\design\Mike
ENTERPRISE_19_TEMP_X_C3D_DWG.dwg - 5-Dec-17 12:37 PM

FOR EARTHWORK DEVELOPMENT ONLY

All Dimensions are U.S. Survey Feet

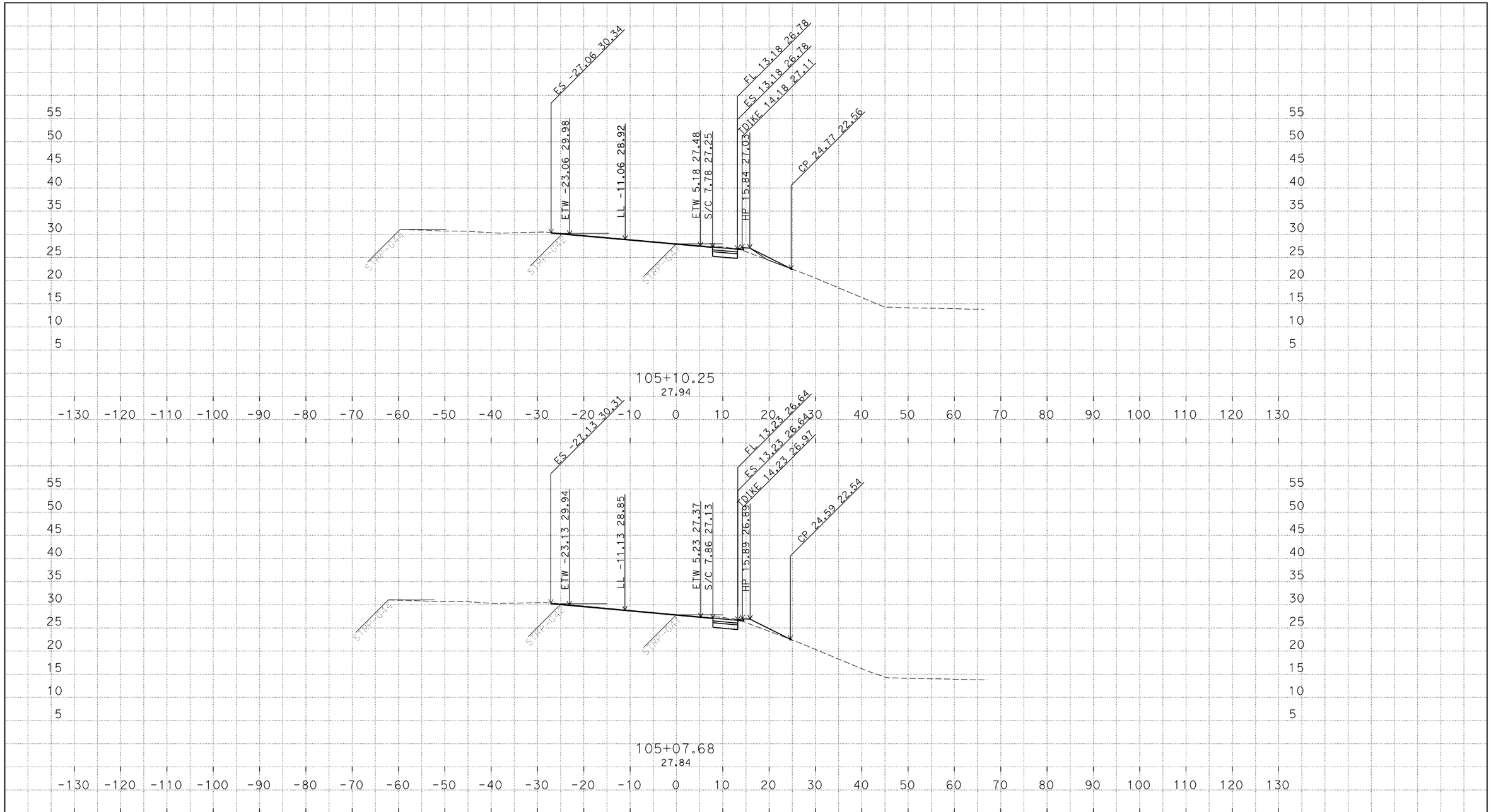

PLOTTED DATE: 23-FEB-2018

SCALE: 1"=10' Horiz.
1"=10' Vert.

CREATED BY: s122100

CONTRACT: 03-1f230

DIST/CO/RTE/PM: 03/Var/80/2.4/11.30

PROJECT ID: 0300001109

"B1" LINE
CROSS SECTIONS
12 OF 23

P:\proj5\03\1f230\design\Mike
ENTERPRISE_19_TEMP_X_C3D_DWG.dwg - 5-Dec-17 12:37 PM

FOR EARTHWORK DEVELOPMENT ONLY

All Dimensions are U.S. Survey Feet

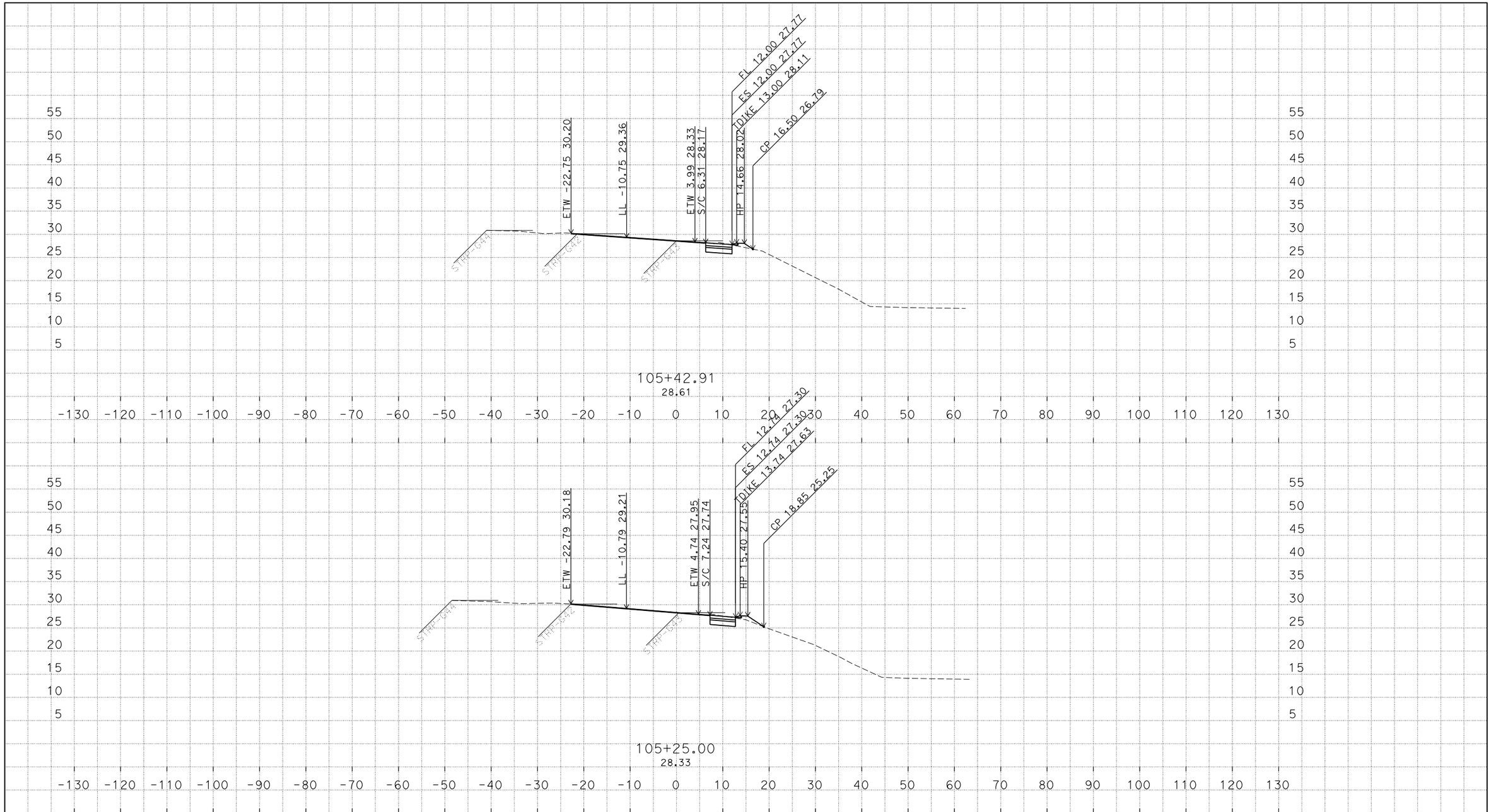

PLOTTED DATE: 23-FEB-2018

SCALE: 1"=10' Horiz.
1"=10' Vert.

CREATED BY: s122100

CONTRACT: 03-1f230

DIST/CO/RTE/PM: 03/Var/80/2.4/11.30

PROJECT ID: 0300001109

"B1" LINE
CROSS SECTIONS

P:\proj5\03\1f230\design\Mike
ENTERPRISE_19_TEMP_X_C3D_DWG.dwg - 5-Dec-17 12:37 PM

FOR EARTHWORK DEVELOPMENT ONLY

All Dimensions are U.S. Survey Feet

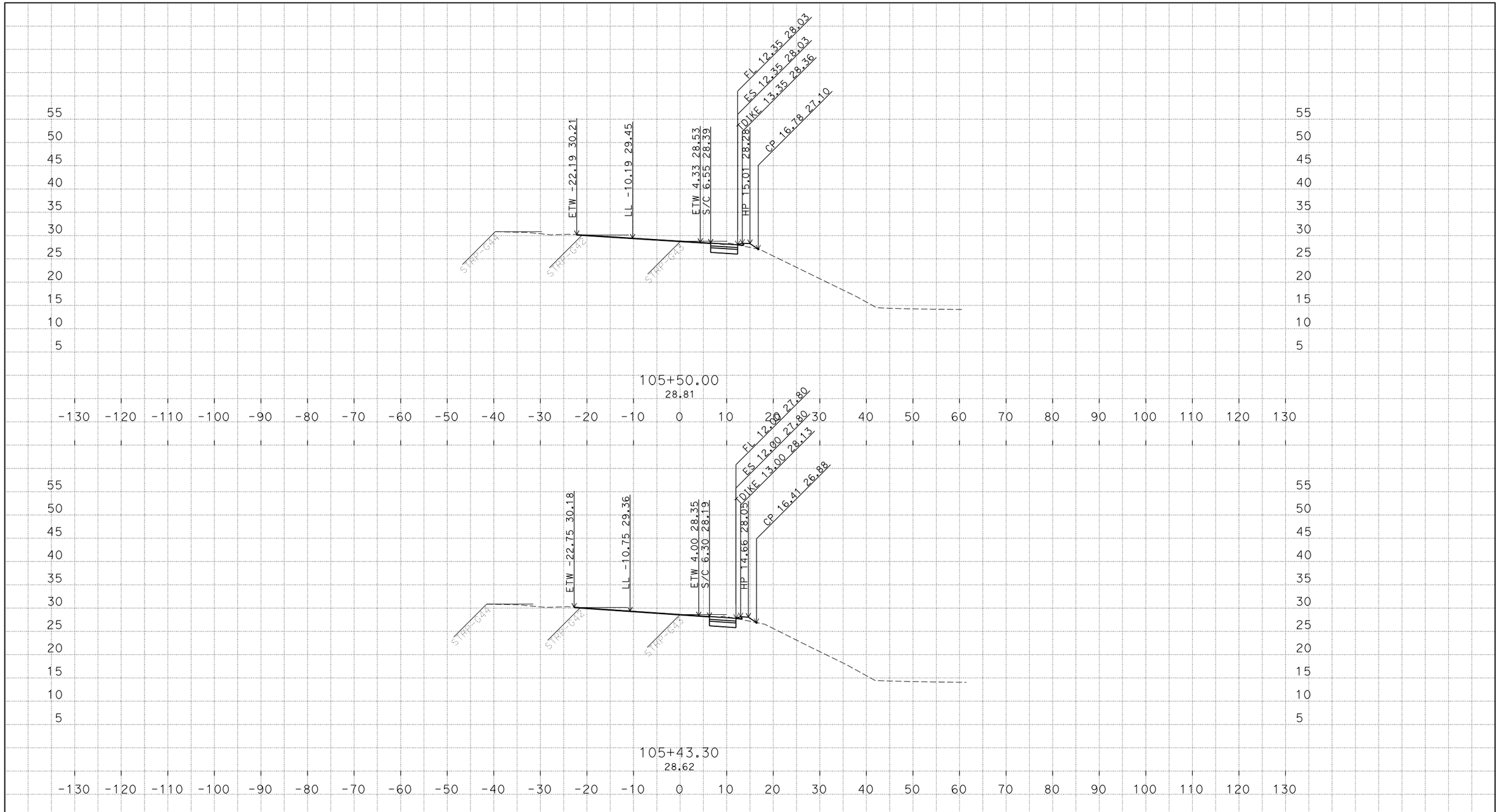

PLOTTED DATE: 23-FEB-2018

SCALE: 1"=10' Horiz.
1"=10' Vert.

CREATED BY: s122100

CONTRACT: 03-1f230

DIST/CO/RTE/PM: 03/Var/80/2.4/11.30

PROJECT ID: 0300001109

"B1" LINE
CROSS SECTIONS

P:\proj5\03\1f230\design\Mike
ENTERPRISE_19_TEMP_X_C3D_DWG.dwg - 5-Dec-17 12:37 PM

FOR EARTHWORK DEVELOPMENT ONLY

All Dimensions are U.S. Survey Feet

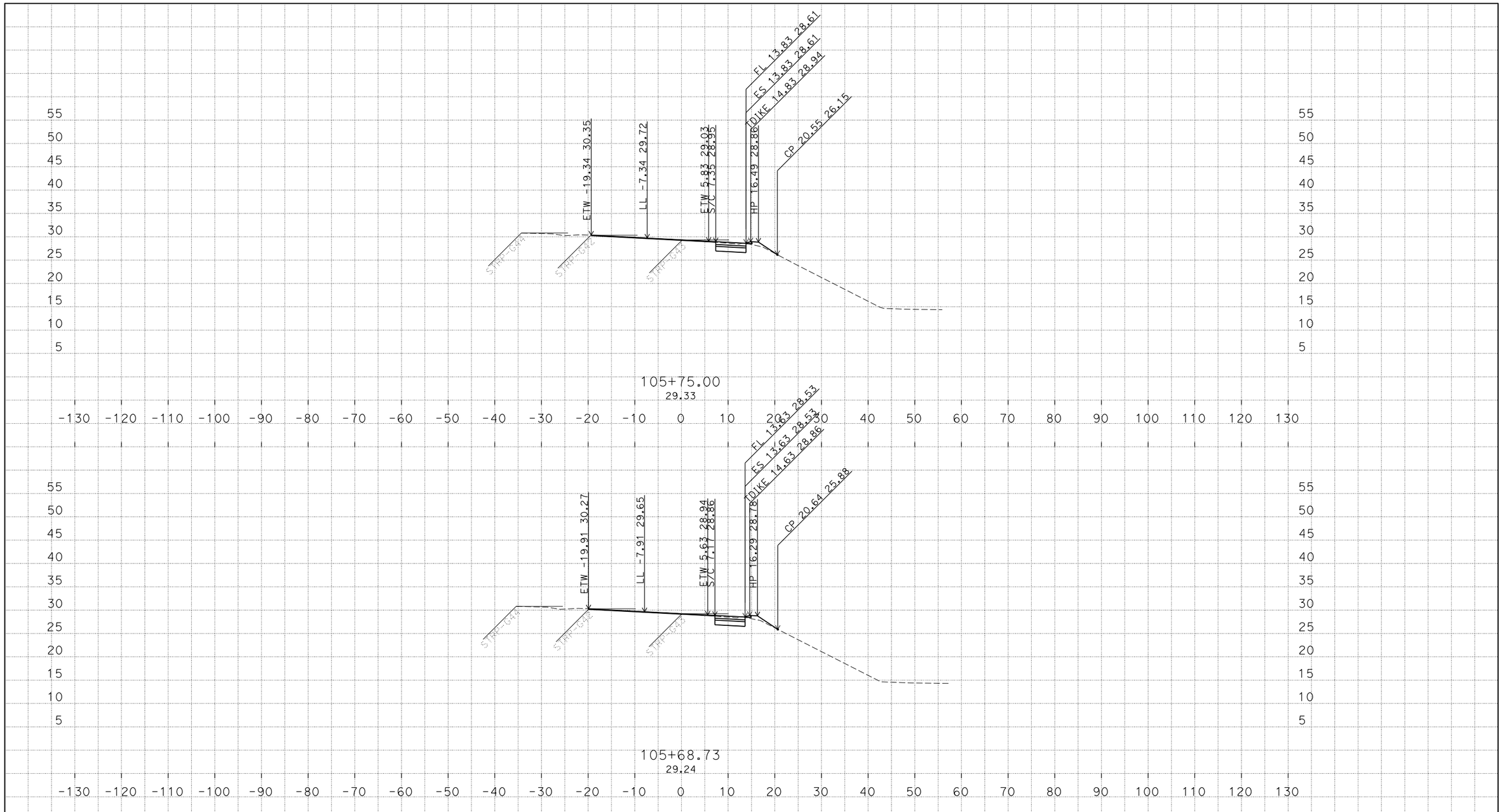

PLOTTED DATE: 23-FEB-2018

SCALE: 1"=10' Horiz.
1"=10' Vert.

CREATED BY: s122100

CONTRACT: 03-1f230

DIST/CO/RTE/PM: 03/Var/80/2.4/11.30

PROJECT ID: 0300001109

"B1" LINE
CROSS SECTIONS

P:\proj5\03\1f230\design\Mike
ENTERPRISE_19_TEMP_X_C3D_DWG.dwg - 5-Dec-17 12:37 PM

FOR EARTHWORK DEVELOPMENT ONLY

All Dimensions are U.S. Survey Feet

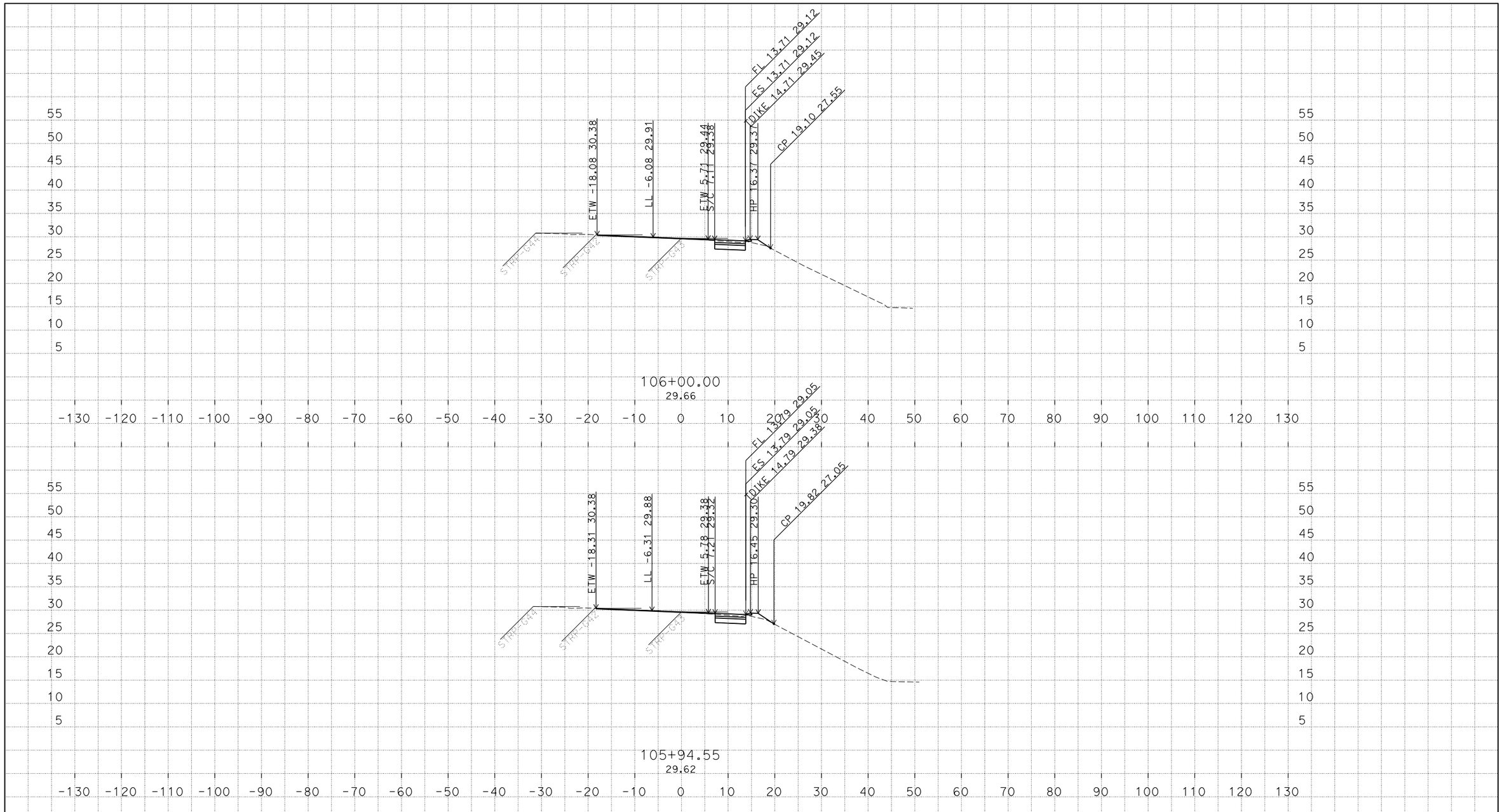

PLOTTED DATE: 23-FEB-2018

SCALE: 1"=10' Horiz.
1"=10' Vert.

CREATED BY: s122100

CONTRACT: 03-1f230

DIST/CO/RTE/PM: 03/Var/80/2.4/11.30

PROJECT ID: 0300001109

"B1" LINE
CROSS SECTIONS

P:\proj5\03\1f230\design\Mike
ENTERPRISE_19_TEMP_X_C3D_DWG.dwg - 5-Dec-17 12:37 PM

FOR EARTHWORK DEVELOPMENT ONLY

All Dimensions are U.S. Survey Feet

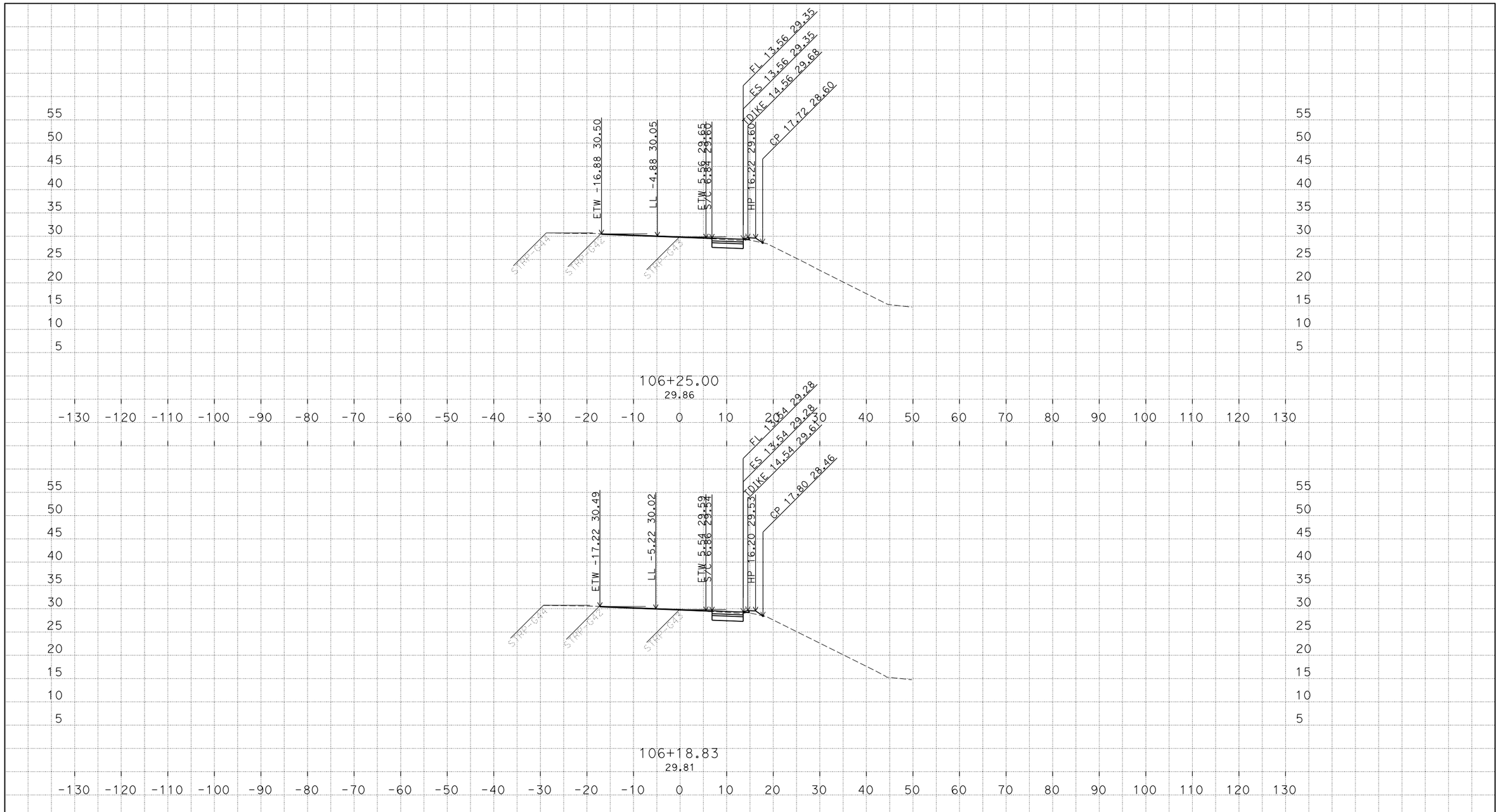

PLOTTED DATE: 23-FEB-2018

SCALE: 1"=10' Horiz.
1"=10' Vert.

CREATED BY: s122100

CONTRACT: 03-1f230

DIST/CO/RTE/PM: 03/Var/80/2.4/11.30

PROJECT ID: 0300001109

"B1" LINE
CROSS SECTIONS

P:\proj5\03\1f230\design\Mike
ENTERPRISE_19_TEMP_X_C3D_DWG.dwg - 5-Dec-17 12:37 PM

FOR EARTHWORK DEVELOPMENT ONLY

All Dimensions are U.S. Survey Feet

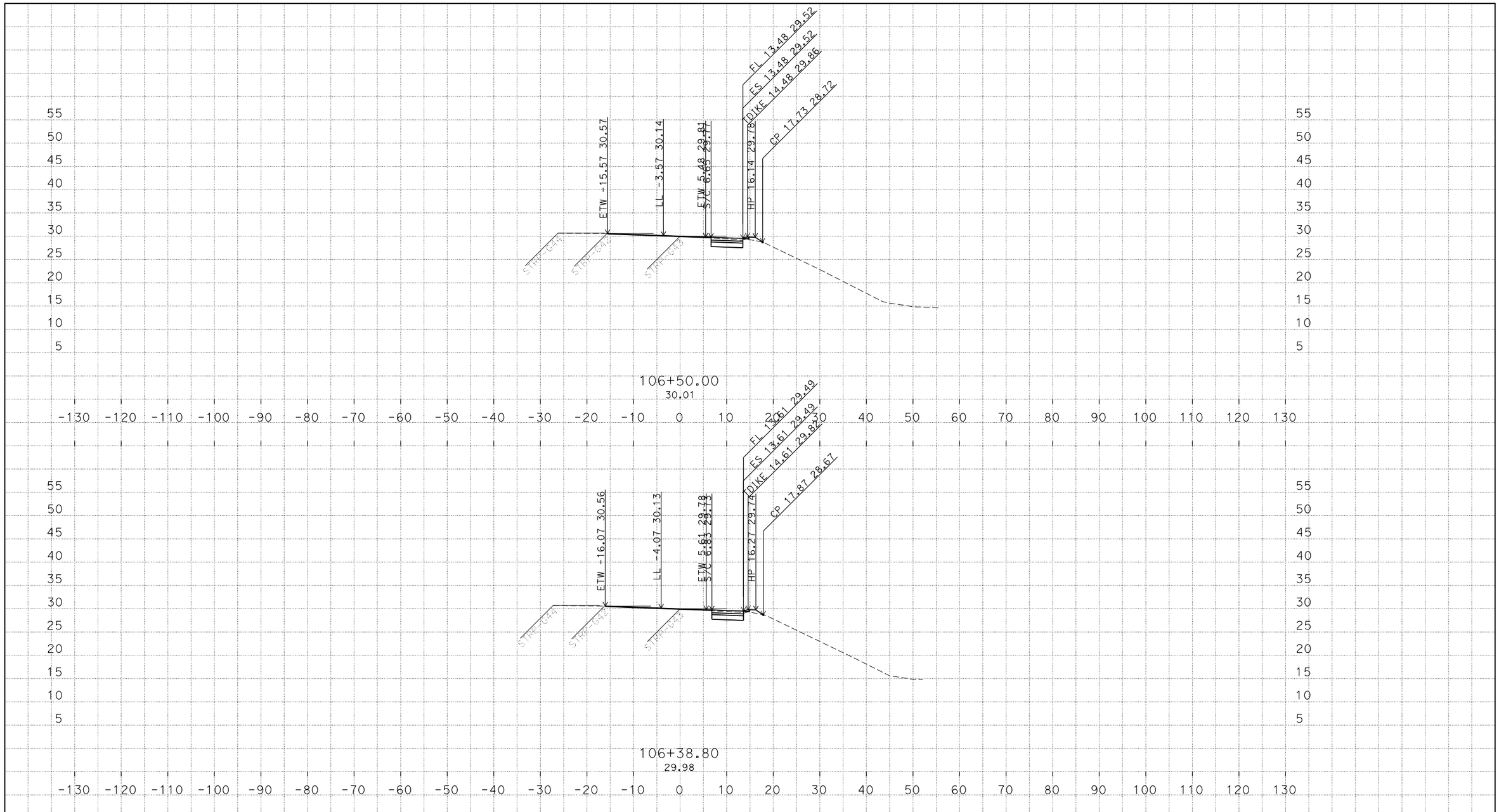

PLOTTED DATE: 23-FEB-2018

SCALE: 1"=10' Horiz.
1"=10' Vert.

CREATED BY: s122100

CONTRACT: 03-1f230

DIST/CO/RTE/PM: 03/Var/80/2.4/11.30

PROJECT ID: 0300001109

"B1" LINE
CROSS SECTIONS

P:\proj5\03\1f230\design\Mike
ENTERPRISE_19_TEMP_X_C3D_DWG.dwg - 5-Dec-17 12:37 PM

FOR EARTHWORK DEVELOPMENT ONLY

All Dimensions are U.S. Survey Feet

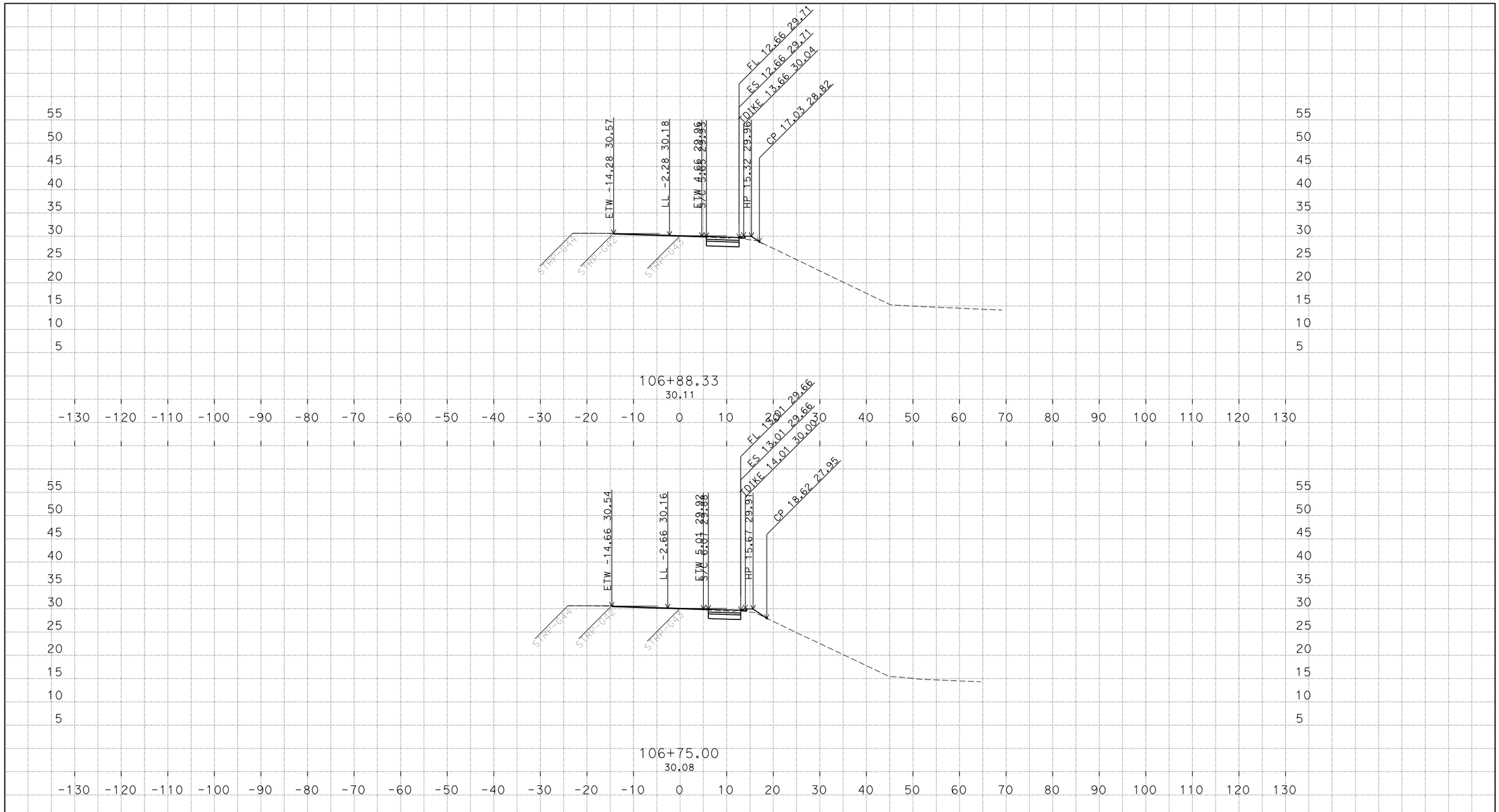

PLOTTED DATE: 23-FEB-2018

SCALE: 1"=10' Horiz.
1"=10' Vert.

CREATED BY: s122100

CONTRACT: 03-1f230

DIST/CO/RTE/PM: 03/Var/80/2.4/11.30

PROJECT ID: 0300001109

"B1" LINE
CROSS SECTIONS

P:\proj5\03\1f230\design\Mike
ENTERPRISE_19_TEMP_X_C3D_DWG.dwg - 5-Dec-17 12:37 PM

FOR EARTHWORK DEVELOPMENT ONLY

All Dimensions are U.S. Survey Feet

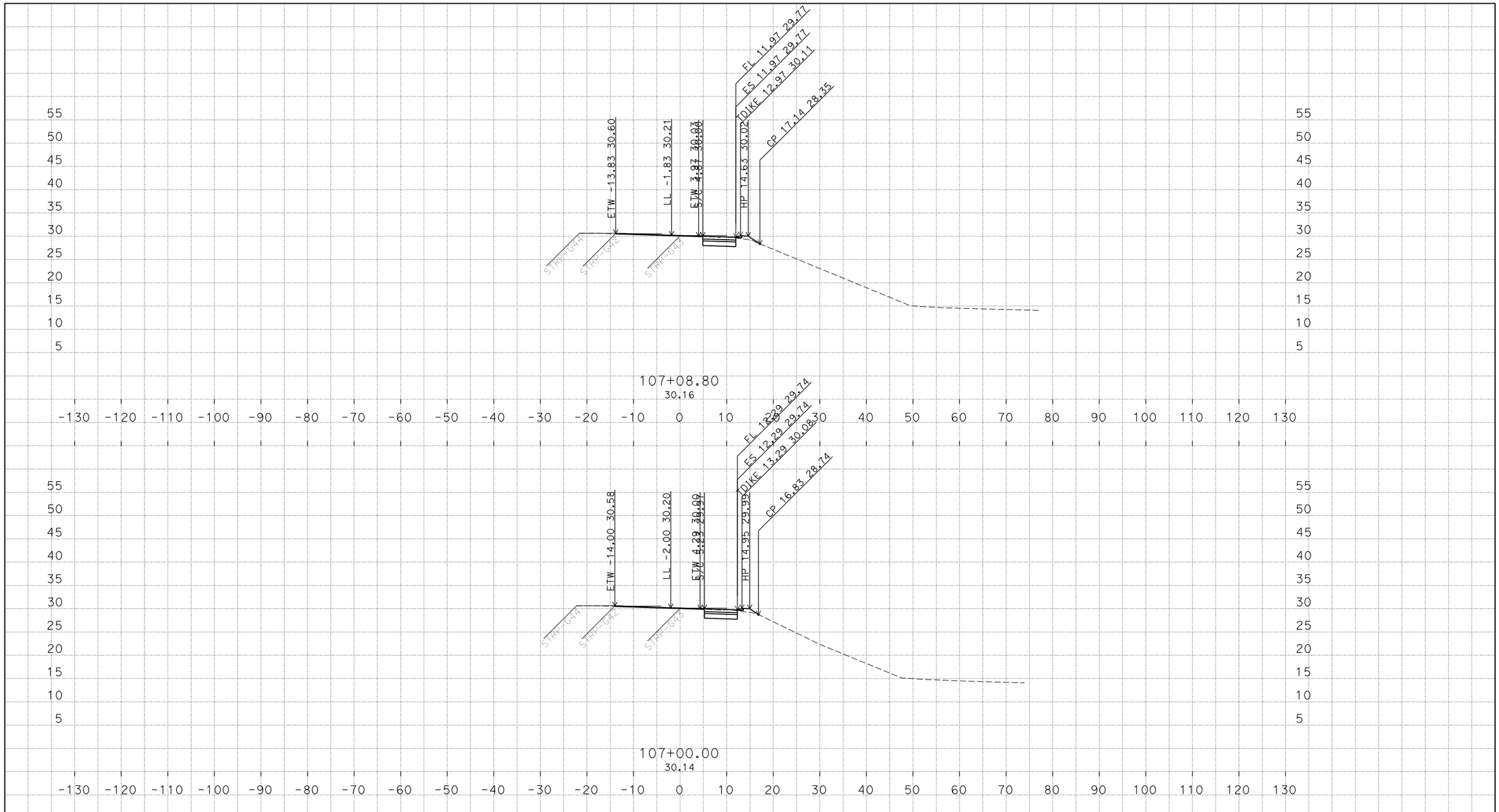

PLOTTED DATE: 23-FEB-2018

SCALE: 1"=10' Horiz.
1"=10' Vert.

CREATED BY: s122100

CONTRACT: 03-1f230

DIST/CO/RTE/PM: 03/Var/80/2.4/11.30

PROJECT ID: 0300001109

"B1" LINE
CROSS SECTIONS

P:\proj5\03\1f230\design\Mike
ENTERPRISE_19_TEMP_X_C3D_DWG.dwg - 5-Dec-17 12:37 PM

FOR EARTHWORK DEVELOPMENT ONLY

All Dimensions are U.S. Survey Feet

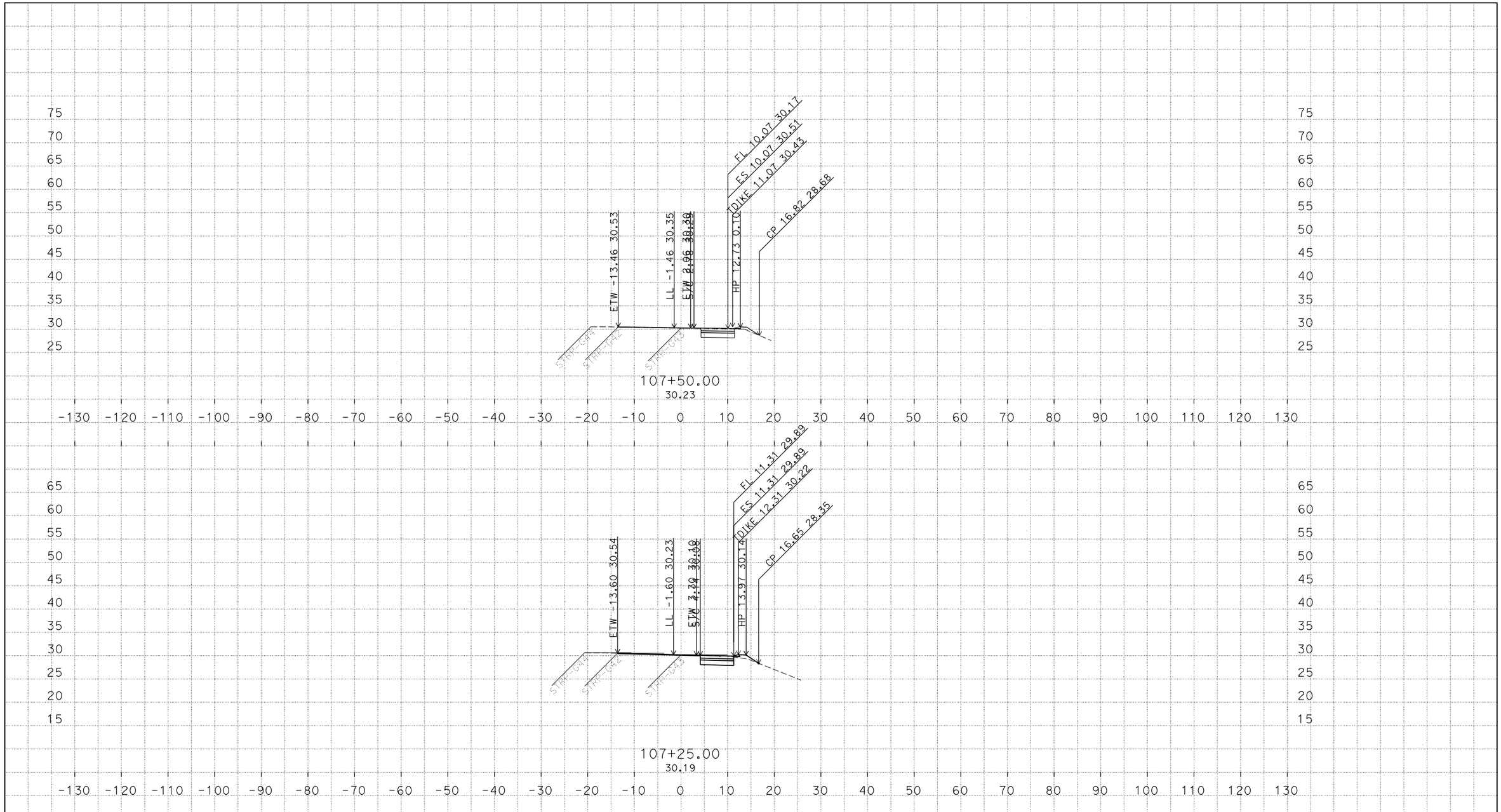

PLOTTED DATE: 23-FEB-2018

SCALE: 1"=10' Horiz.
1"=10' Vert.

CREATED BY: s122100

CONTRACT: 03-1f230

DIST/CO/RTE/PM: 03/Var/80/2.4/11.30

PROJECT ID: 0300001109

"B1" LINE
CROSS SECTIONS

P:\proj5\03\1f230\design\Mike
ENTERPRISE_19_TEMP_X_C3D_DWG.dwg - 5-Dec-17 12:37 PM

FOR EARTHWORK DEVELOPMENT ONLY

All Dimensions are U.S. Survey Feet

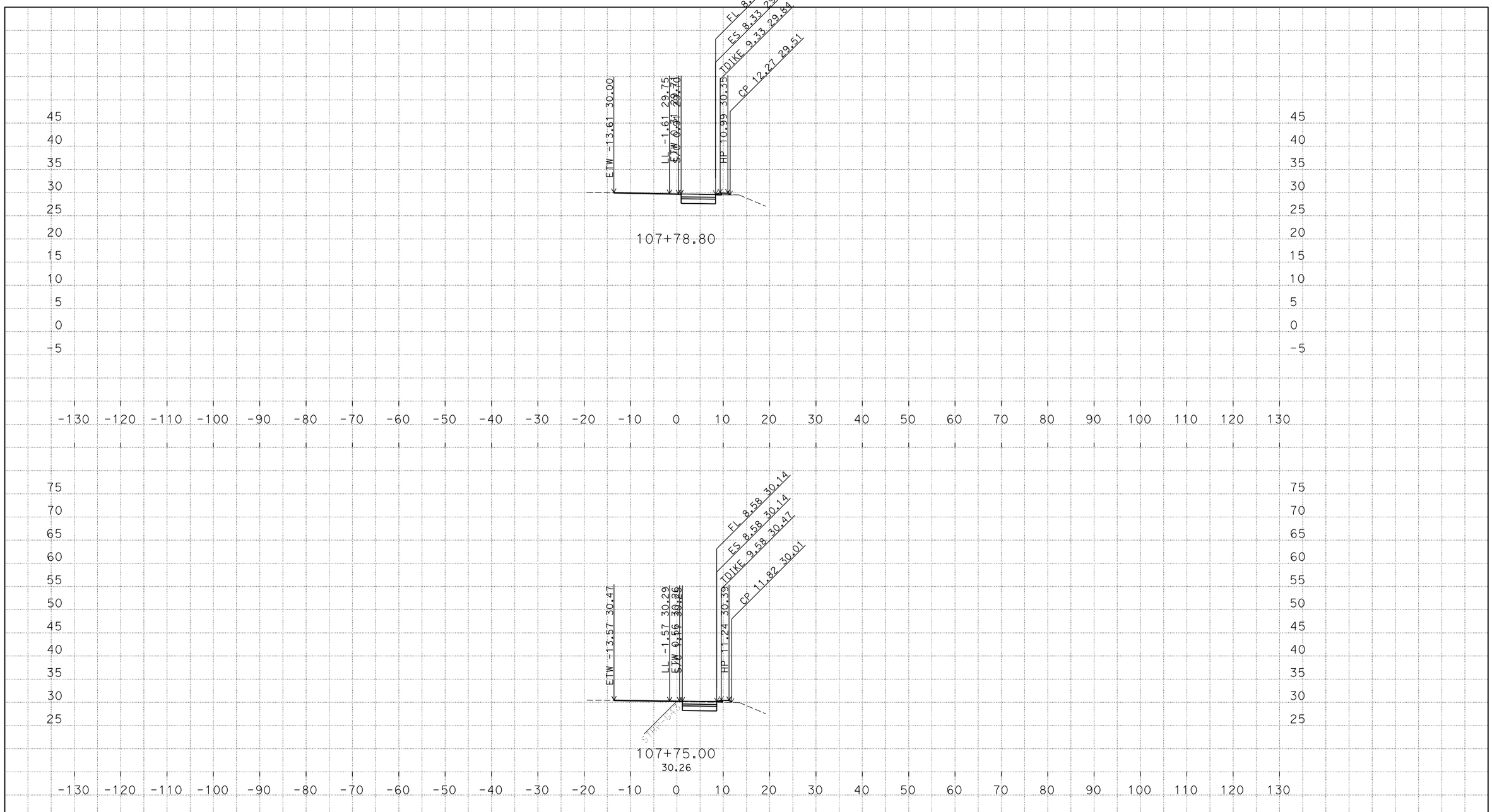

PLOTTED DATE: 23-FEB-2018

SCALE: 1"=10' Horiz.
1"=10' Vert.

CREATED BY: s122100

CONTRACT: 03-1f230

DIST/CO/RTE/PM: 03/Var/80/2.4/11.30

PROJECT ID: 0300001109

"B1" LINE
CROSS SECTIONS

P:\proj5\03\1f230\design\Mike
ENTERPRISE_19_TEMP_X_C3D_DWG.dwg - 5-Dec-17 12:37 PM

FOR EARTHWORK DEVELOPMENT ONLY

All Dimensions are U.S. Survey Feet

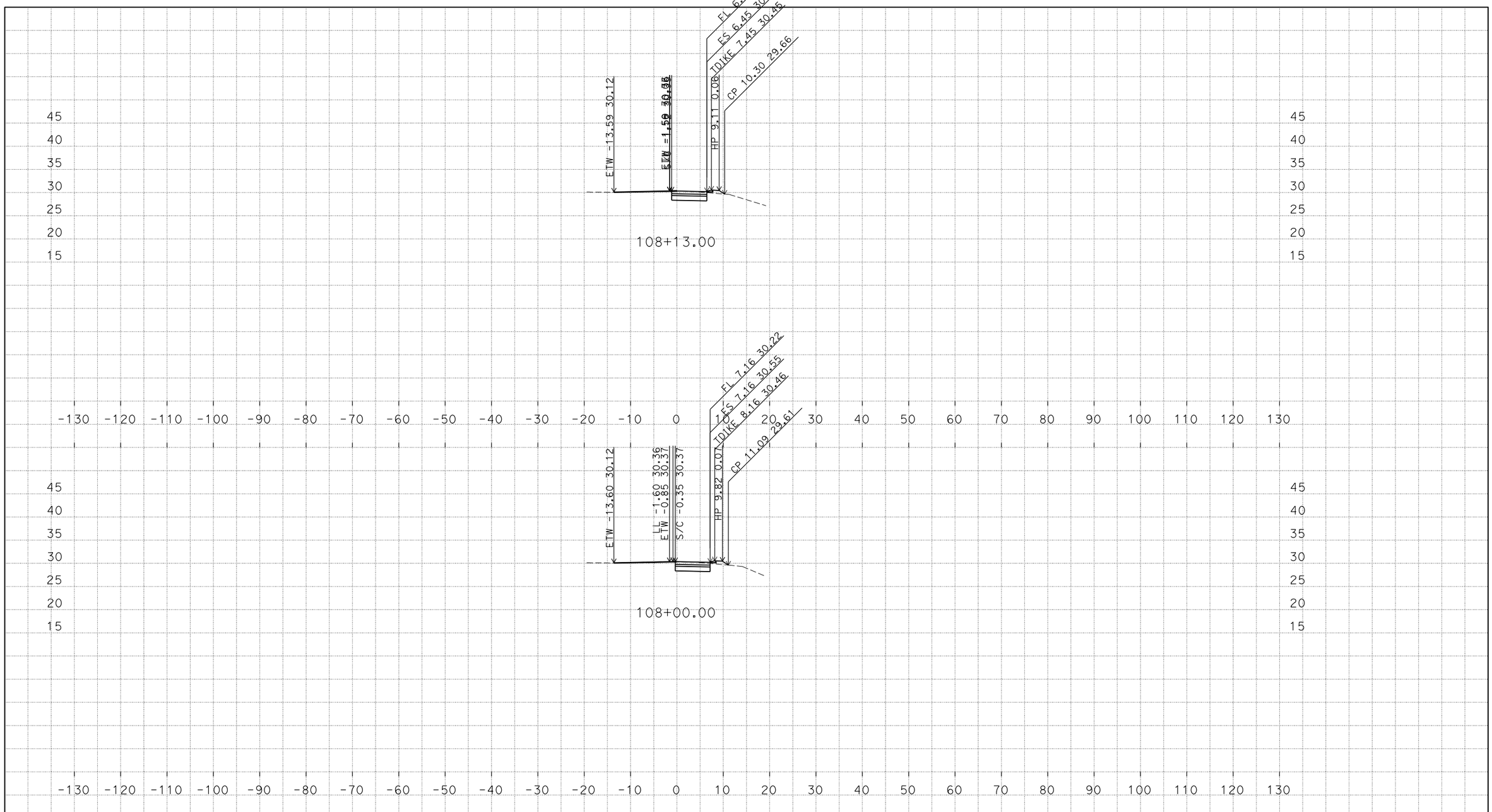

PLOTTED DATE: 23-FEB-2018

SCALE: 1"=10' Horiz.
1"=10' Vert.

CREATED BY: s122100

CONTRACT: 03-1f230

DIST/CO/RTE/PM: 03/Var/80/2.4/11.30

PROJECT ID: 0300001109

"B1" LINE
CROSS SECTIONS

P:\proj5\03\1f230\design\Mike
ENTERPRISE_19_TEMP_X_C3D_DWG.dwg - 5-Dec-17 12:37 PM