FOR EARTHWORK DEVELOPMENT ONLY

All Dimensions are U.S. Survey Feet

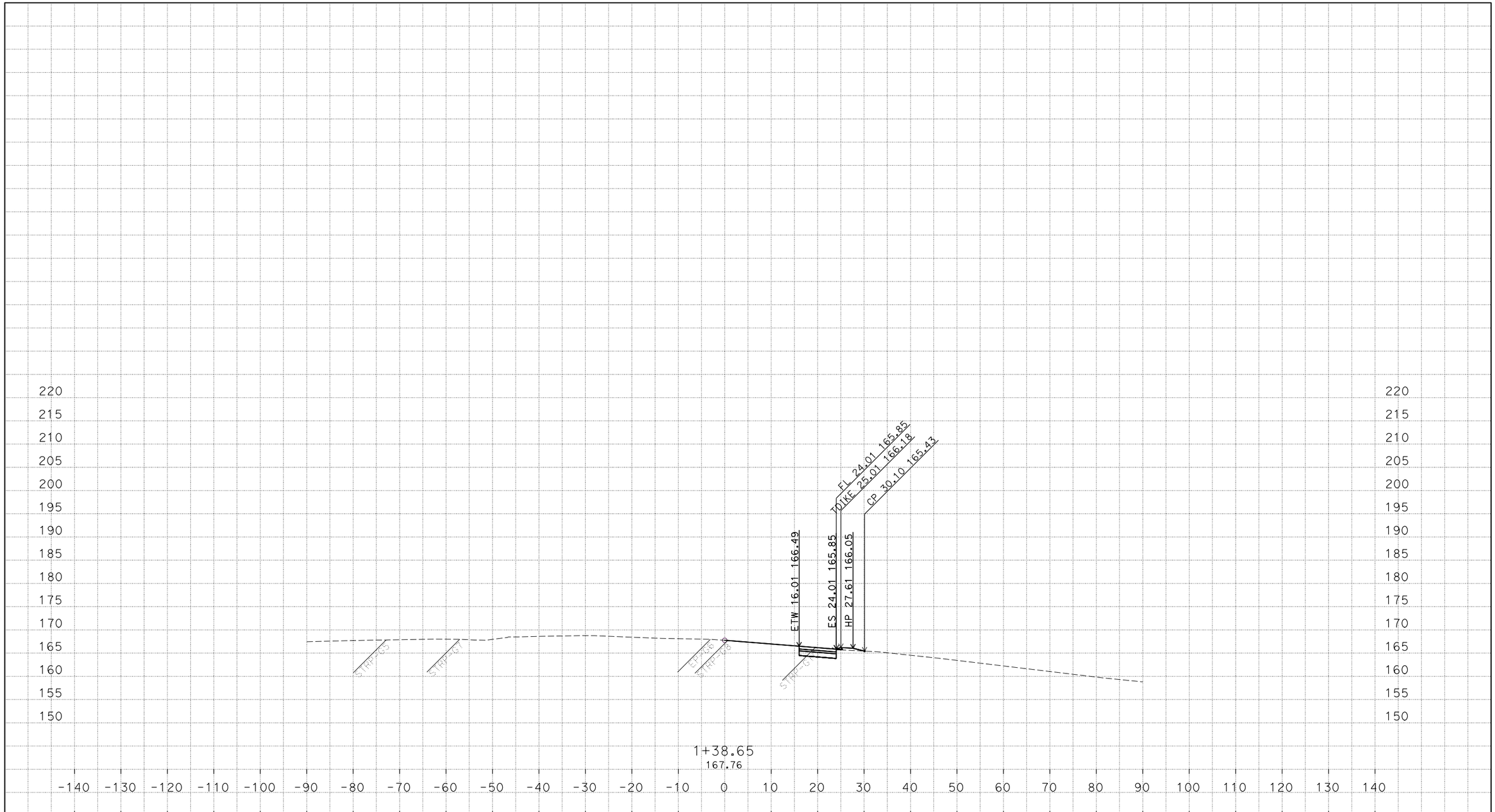

PLOTTED DATE: 22-FEB-2018

SCALE: 1"=10' Horiz.
1"=10' Vert.

CREATED BY: S108731

CONTRACT: 03-1F230

DIST/CO/RTE/PM: 03/SAC/YOLO/80/VARIOUS

PROJECT ID: 0300001109

"A1" LINE
CROSS SECTIONS

P:\proj5\03\1f230\design\c3d\Antelope_Road_EB\corridors
R1_Antelope_Corr_TEMP_X_C3D_DWG.dwg - 22-Feb-18 10:43 AM

FOR EARTHWORK DEVELOPMENT ONLY

All Dimensions are U.S. Survey Feet

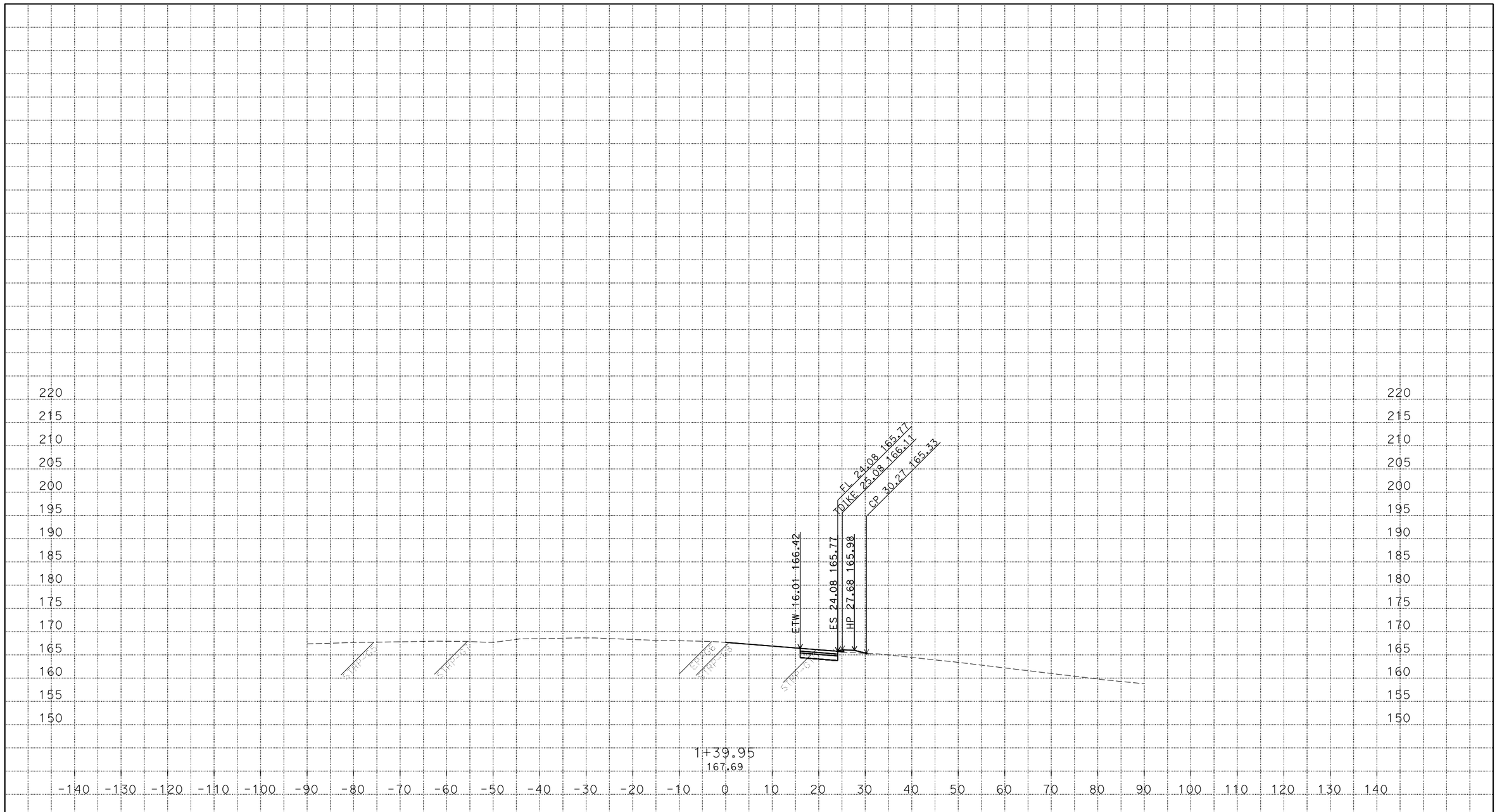

PLOTTED DATE: 22-FEB-2018

SCALE: 1"=10' Horiz.
1"=10' Vert.

CREATED BY: S108731

CONTRACT: 03-1F230

DIST/CO/RTE/PM: 03/SAC/YOLO/80/VARIOUS

PROJECT ID: 0300001109

"A1" LINE
CROSS SECTIONS

P:\proj5\03\1f230\design\c3d\Antelope_Road_EB\corridors
R1_Antelope_Corr_TEMP_X_C3D_DWG.dwg - 22-Feb-18 10:43 AM

FOR EARTHWORK DEVELOPMENT ONLY

All Dimensions are U.S. Survey Feet

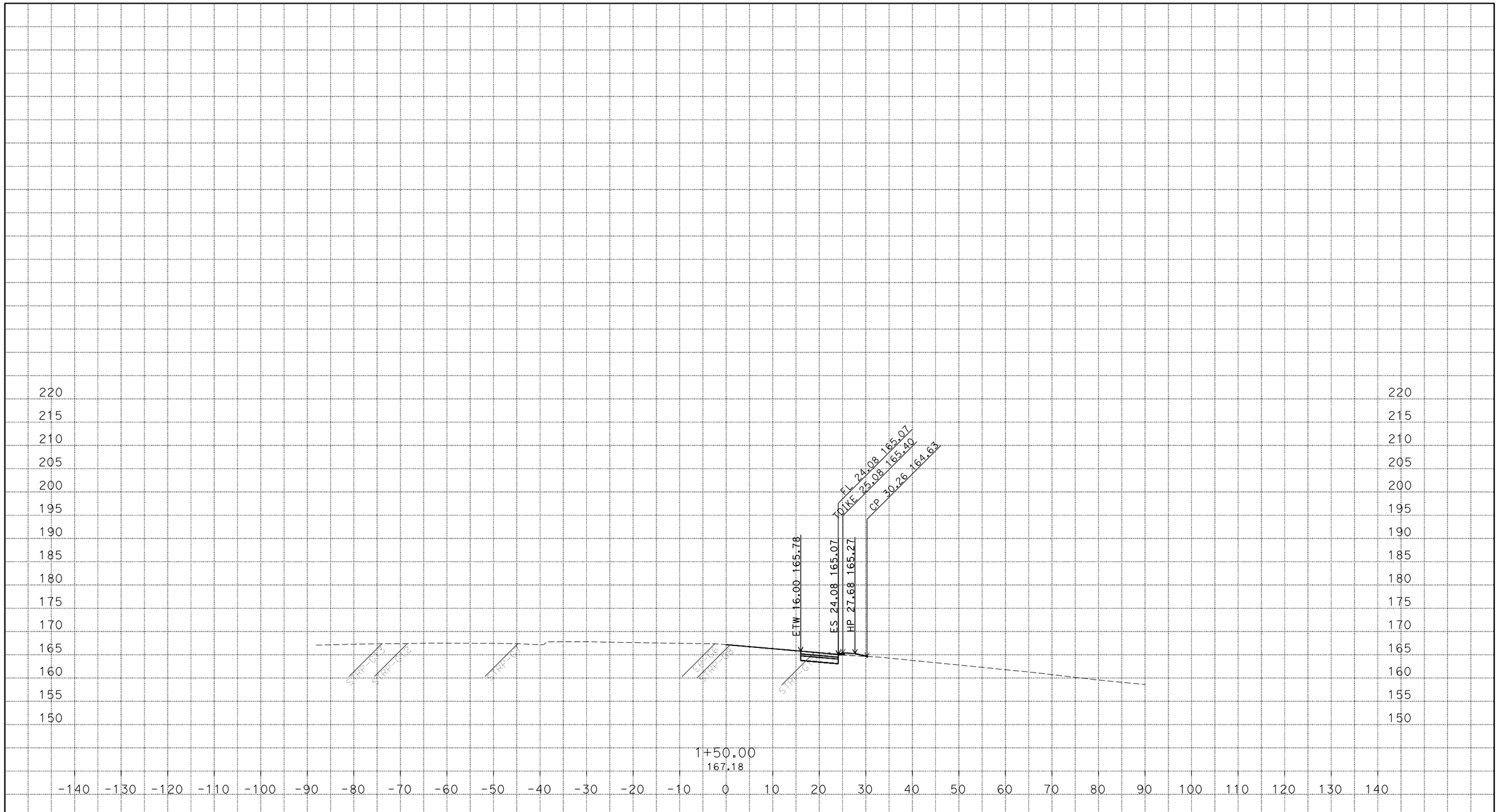

PLOTTED DATE: 22-FEB-2018

SCALE: 1"=10' Horiz.
1"=10' Vert.

CREATED BY: S108731

CONTRACT: 03-1F230

DIST/CO/RTE/PM: 03/SAC/YOLO/80/VARIOUS

PROJECT ID: 0300001109

"A1" LINE
CROSS SECTIONS

P:\proj5\03\1f230\design\c3d\Antelope_Road_EB\corridors
R1_Antelope_Corr_TEMP_X_C3D_DWG.dwg - 22-Feb-18 10:43 AM

FOR EARTHWORK DEVELOPMENT ONLY

All Dimensions are U.S. Survey Feet

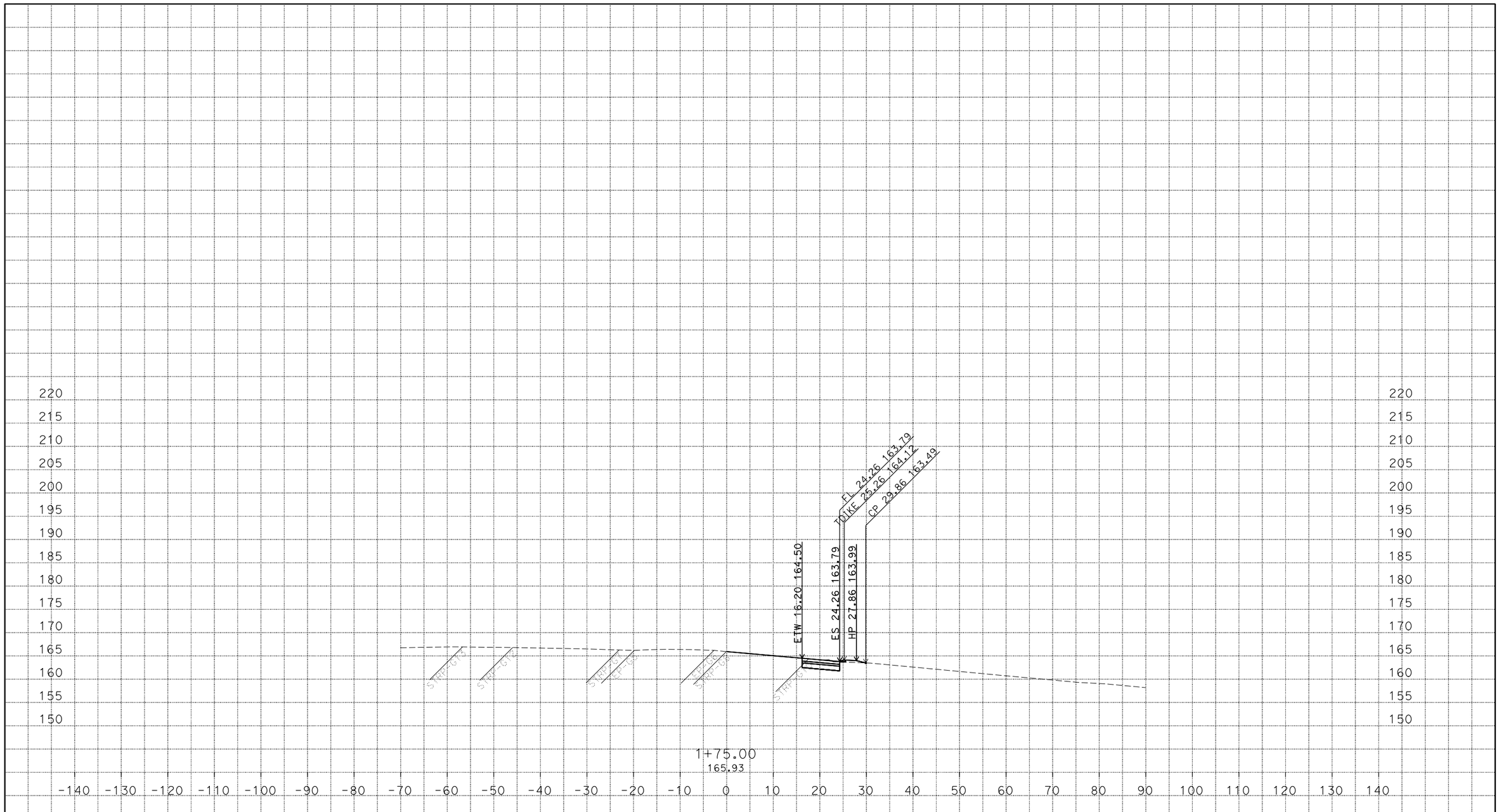

PLOTTED DATE: 22-FEB-2018

SCALE: 1"=10' Horiz.
1"=10' Vert.

CREATED BY: S108731

CONTRACT: 03-1F230

DIST/CO/RTE/PM: 03/SAC/YOLO/80/VARIOUS

PROJECT ID: 0300001109

"A1" LINE
CROSS SECTIONS

P:\proj5\03\1f230\design\c3d\Antelope_Road_EB\corridors
R1_Antelope_Corr_TEMP_X_C3D_DWG.dwg - 22-Feb-18 10:43 AM

FOR EARTHWORK DEVELOPMENT ONLY

All Dimensions are U.S. Survey Feet

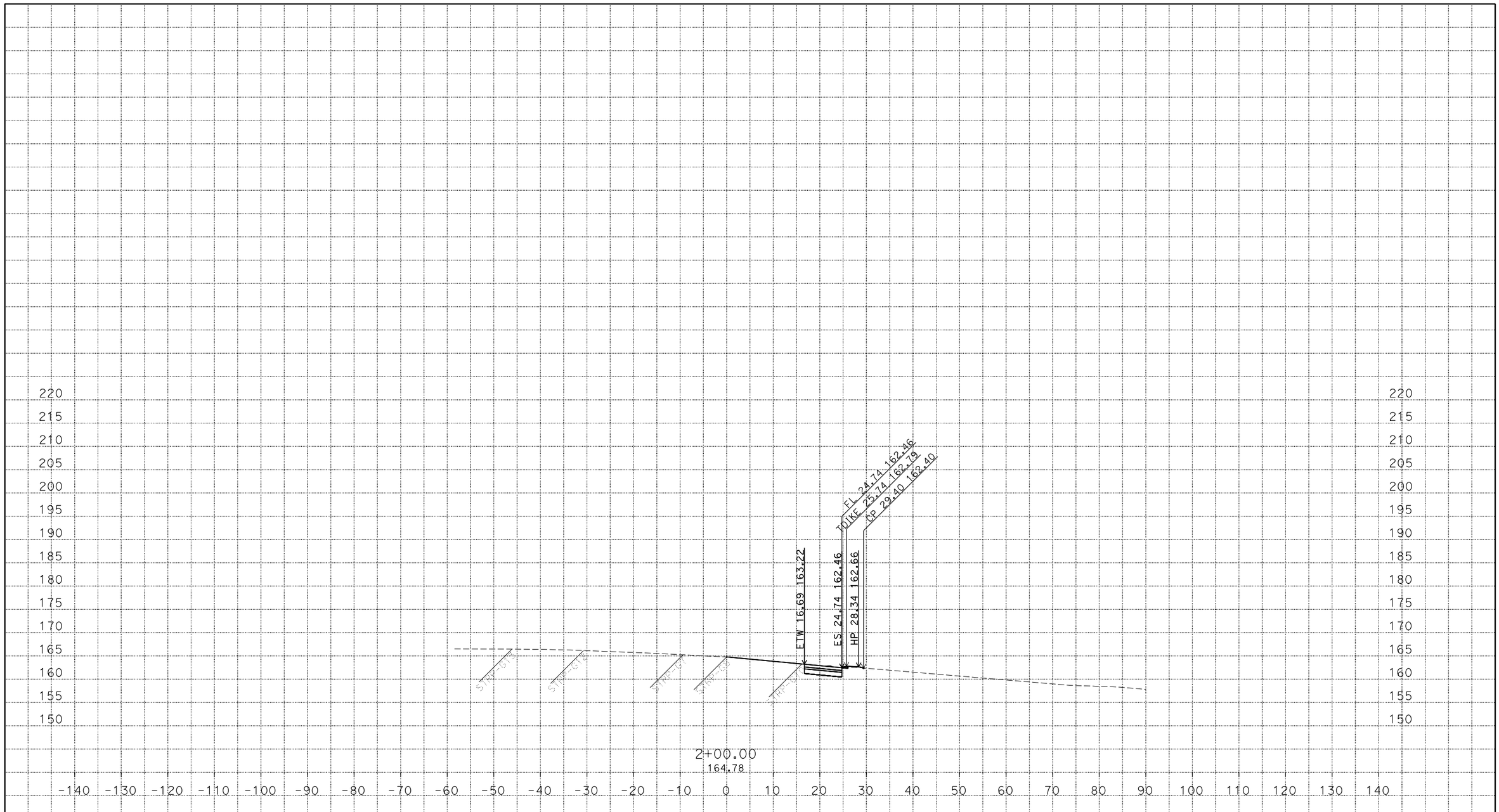

PLOTTED DATE: 22-FEB-2018

SCALE: 1"=10' Horiz.
1"=10' Vert.

CREATED BY: S108731

CONTRACT: 03-1F230

DIST/CO/RTE/PM: 03/SAC/YOLO/80/VARIOUS

PROJECT ID: 0300001109

"A1" LINE
CROSS SECTIONS

P:\proj5\03\1f230\design\c3d\Antelope_Road_EB\corridors
R1_Antelope_Corr_TEMP_X_C3D_DWG.dwg - 22-Feb-18 10:43 AM

FOR EARTHWORK DEVELOPMENT ONLY

All Dimensions are U.S. Survey Feet

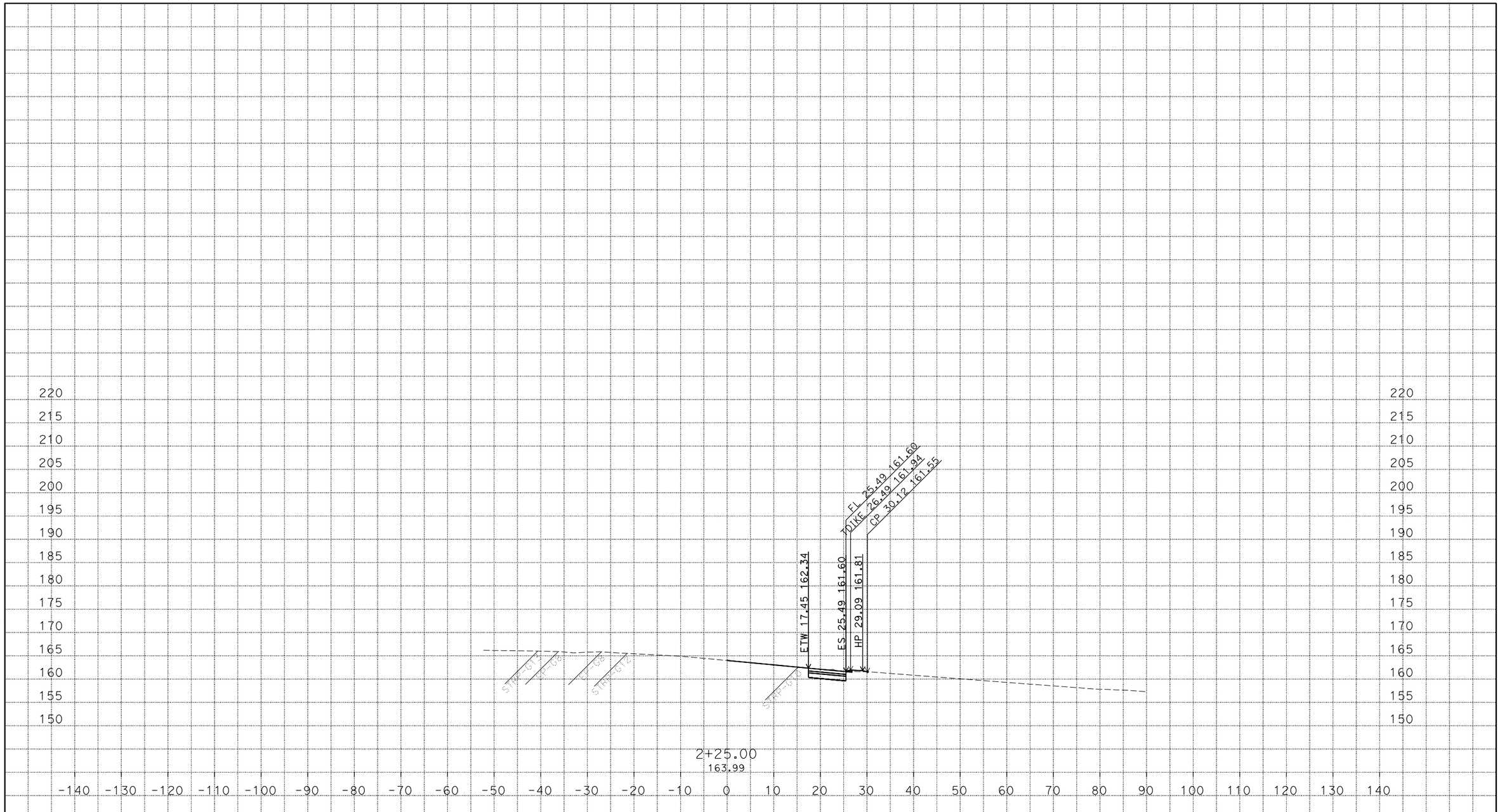

PLOTTED DATE: 22-FEB-2018

SCALE: 1"=10' Horiz.
1"=10' Vert.

CREATED BY: S108731

CONTRACT: 03-1F230

DIST/CO/RTE/PM: 03/SAC/YOLO/80/VARIOUS

PROJECT ID: 0300001109

"A1" LINE
CROSS SECTIONS

P:\proj5\03\1f230\design\c3d\Antelope_Road_EB\corridors
R1_Antelope_Corr_TEMP_X_C3D_DWG.dwg - 22-Feb-18 10:43 AM

FOR EARTHWORK DEVELOPMENT ONLY

All Dimensions are U.S. Survey Feet

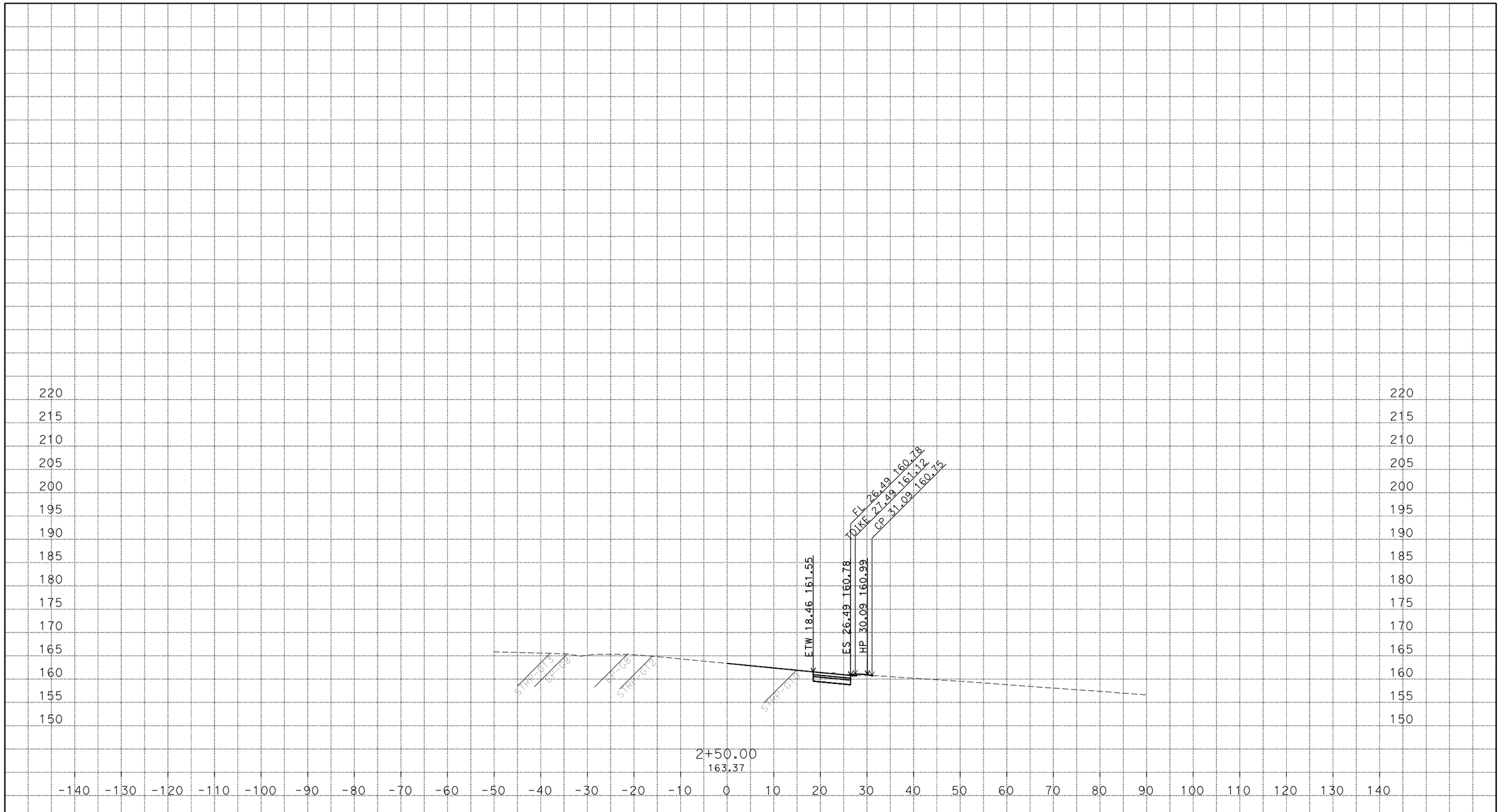

PLOTTED DATE: 22-FEB-2018

SCALE: 1"=10' Horiz.
1"=10' Vert.

CREATED BY: S108731

CONTRACT: 03-1F230

DIST/CO/RTE/PM: 03/SAC/YOLO/80/VARIOUS

PROJECT ID: 0300001109

"A1" LINE
CROSS SECTIONS

P:\proj5\03\1f230\design\c3d\Antelope_Road_EB\corridors
R1_Antelope_Corr_TEMP_X_C3D_DWG.dwg - 22-Feb-18 10:43 AM

FOR EARTHWORK DEVELOPMENT ONLY

All Dimensions are U.S. Survey Feet

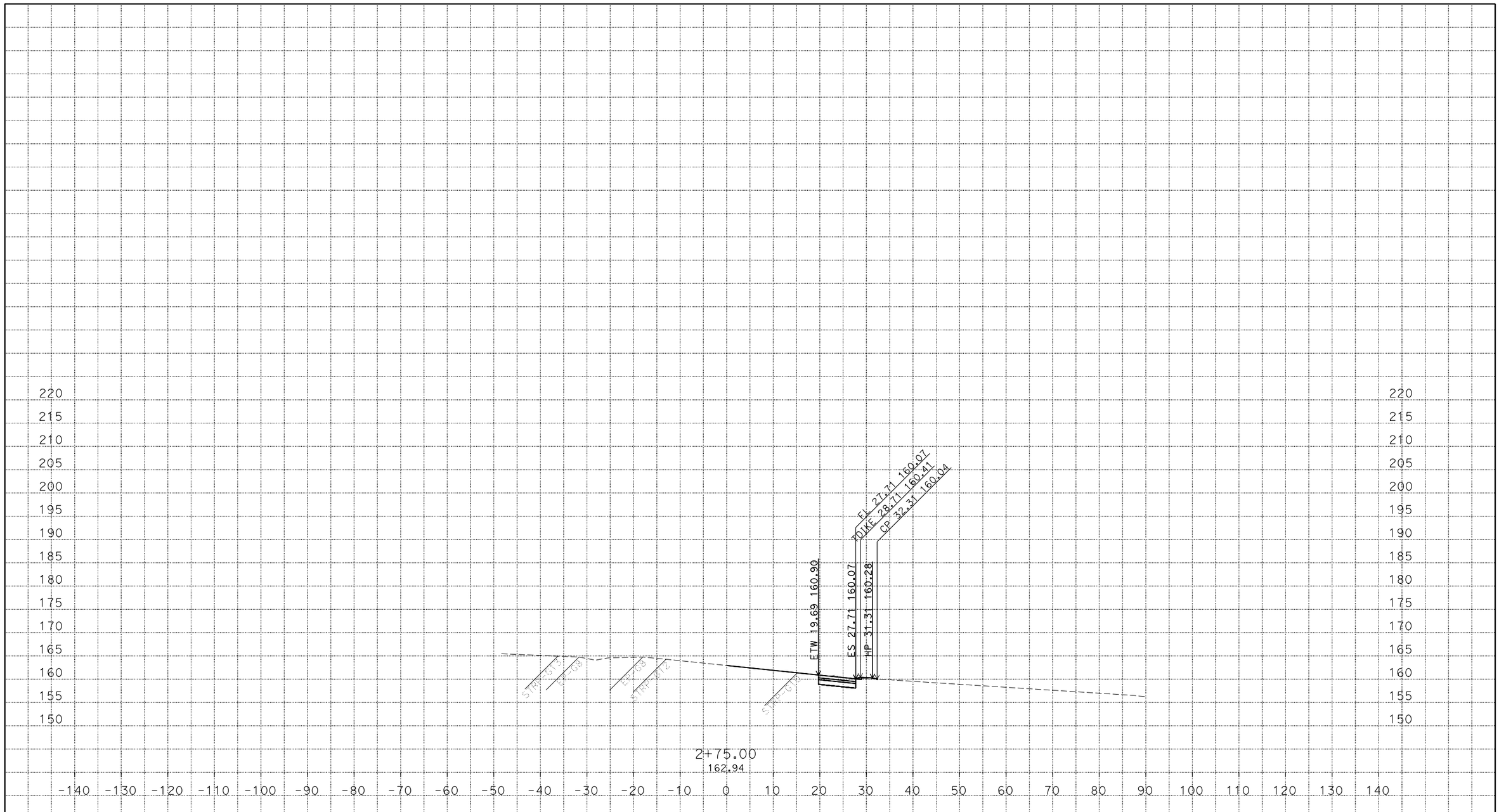

PLOTTED DATE: 22-FEB-2018

SCALE: 1"=10' Horiz.
1"=10' Vert.

CREATED BY: S108731

CONTRACT: 03-1F230

DIST/CO/RTE/PM: 03/SAC/YOLO/80/VARIOUS

PROJECT ID: 0300001109

"A1" LINE
CROSS SECTIONS

P:\proj5\03\1f230\design\c3d\Antelope_Road_EB\corridors
R1_Antelope_Corr_TEMP_X_C3D_DWG.dwg - 22-Feb-18 10:43 AM

FOR EARTHWORK DEVELOPMENT ONLY

All Dimensions are U.S. Survey Feet

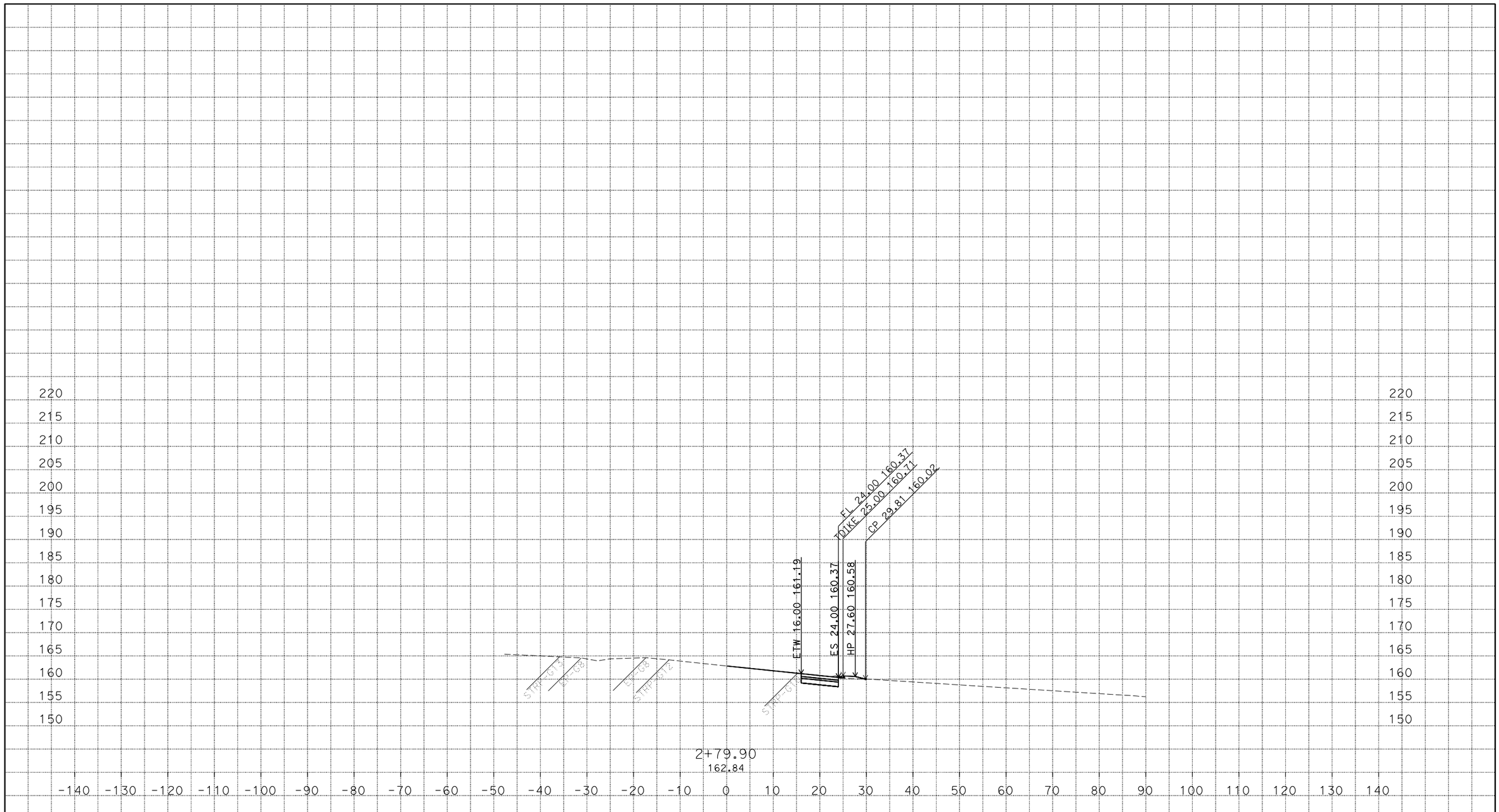

PLOTTED DATE: 22-FEB-2018

SCALE: 1"=10' Horiz.
1"=10' Vert.

CREATED BY: S108731

CONTRACT: 03-1F230

DIST/CO/RTE/PM: 03/SAC/YOLO/80/VARIOUS

PROJECT ID: 0300001109

"A1" LINE
CROSS SECTIONS

P:\proj5\03\1f230\design\c3d\Antelope_Road_EB\corridors
R1_Antelope_Corr_TEMP_X_C3D_DWG.dwg - 22-Feb-18 10:43 AM

FOR EARTHWORK DEVELOPMENT ONLY

All Dimensions are U.S. Survey Feet

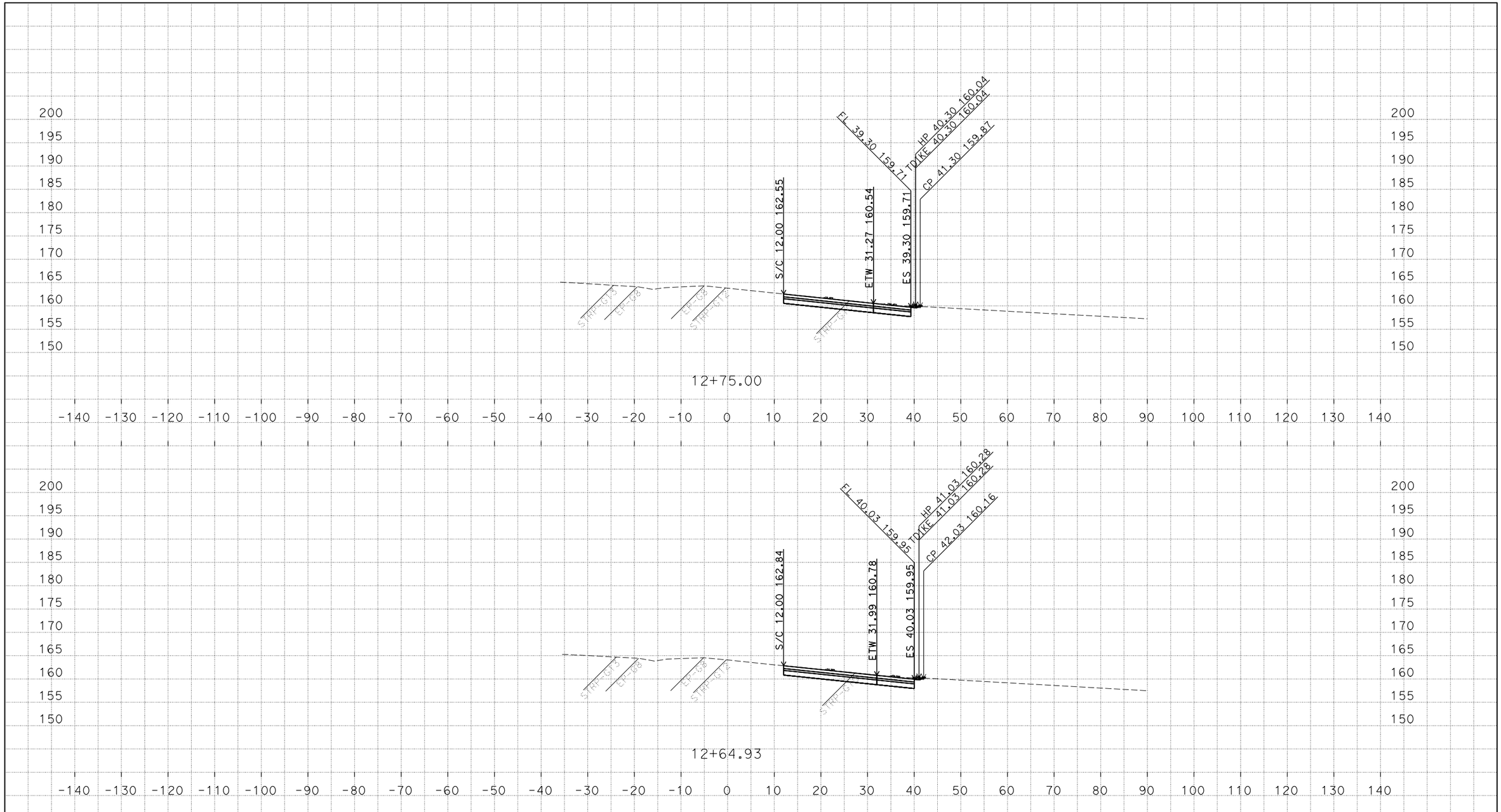

PLOTTED DATE: 22-FEB-2018

SCALE: 1"=10' Horiz.
1"=10' Vert.

CREATED BY: S108731

CONTRACT: 03-1F230

DIST/CO/RTE/PM: 03/SAC/YOLO/80/VARIOUS

PROJECT ID: 0300001109

"R1" LINE
CROSS SECTIONS

P:\proj5\03\1f230\design\c3d\Antelope_Road_EB\corridors
R1_Antelope_Corr_TEMP_X_C3D_DWG.dwg - 22-Feb-18 10:43 AM

FOR EARTHWORK DEVELOPMENT ONLY

All Dimensions are U.S. Survey Feet

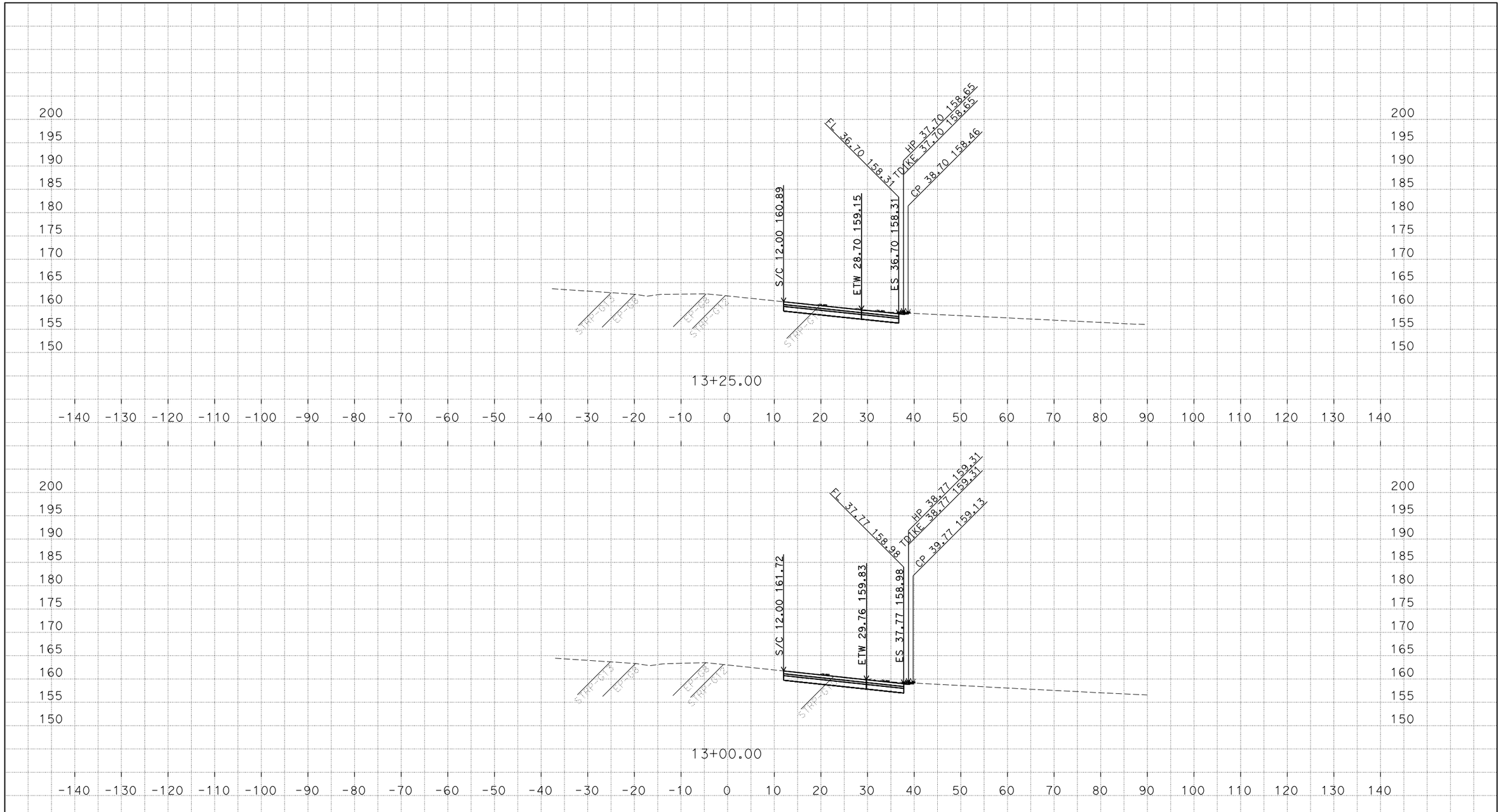

PLOTTED DATE: 22-FEB-2018

SCALE: 1"=10' Horiz.
1"=10' Vert.

CREATED BY: S108731

CONTRACT: 03-1F230

DIST/CO/RTE/PM: 03/SAC/YOLO/80/VARIOUS

PROJECT ID: 0300001109

"R1" LINE
CROSS SECTIONS

P:\proj5\03\1f230\design\c3d\Antelope_Road_EB\corridors
R1_Antelope_Corr_TEMP_X_C3D_DWG.dwg - 22-Feb-18 10:43 AM

FOR EARTHWORK DEVELOPMENT ONLY

All Dimensions are U.S. Survey Feet

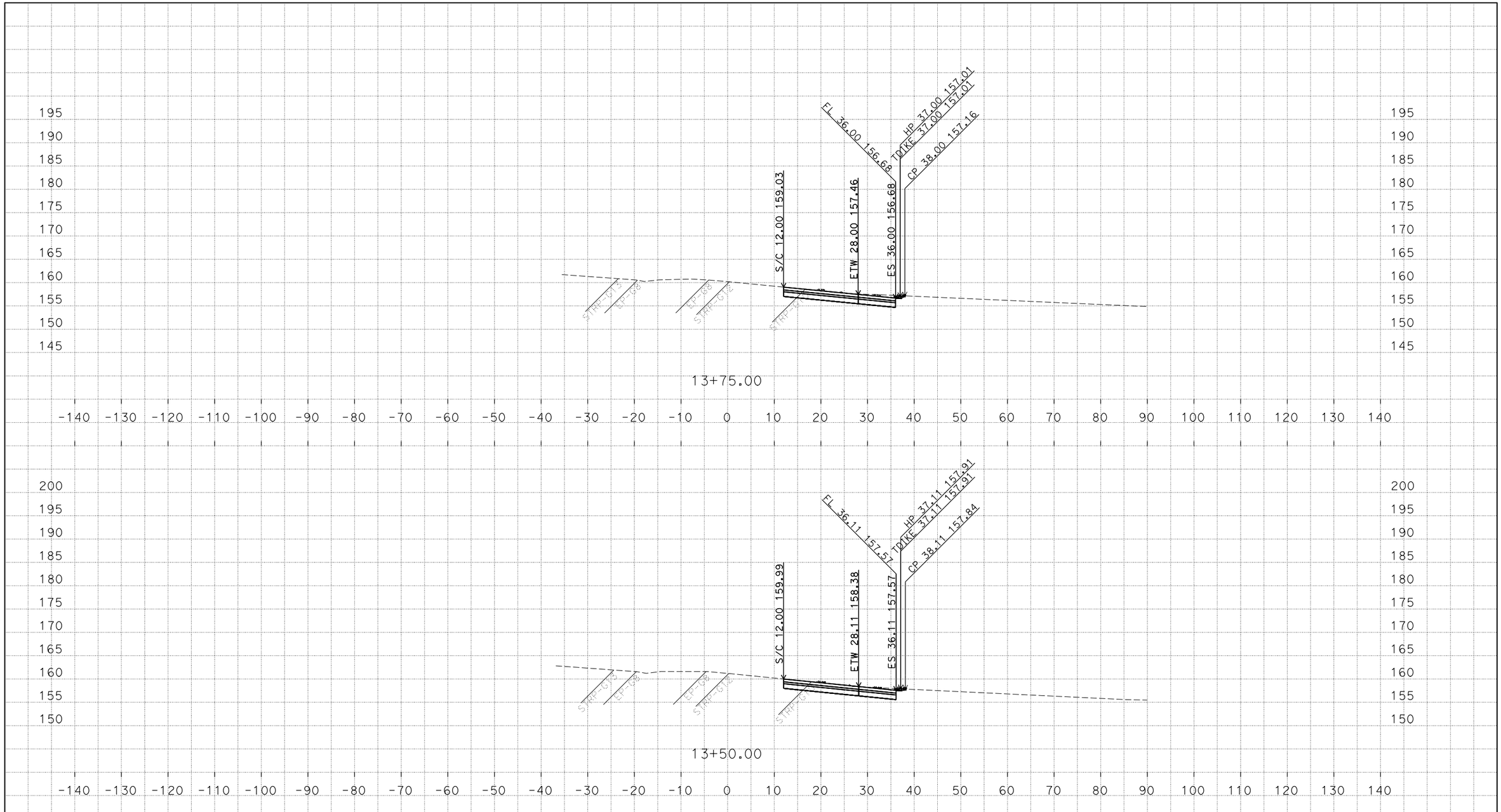

PLOTTED DATE: 22-FEB-2018

SCALE: 1"=10' Horiz.
1"=10' Vert.

CREATED BY: S108731

CONTRACT: 03-1F230

DIST/CO/RTE/PM: 03/SAC/YOLO/80/VARIOUS

PROJECT ID: 0300001109

"R1" LINE
CROSS SECTIONS

P:\proj5\03\1f230\design\c3d\Antelope_Road_EB\corridors
R1_Antelope_Corr_TEMP_X_C3D_DWG.dwg - 22-Feb-18 10:43 AM

FOR EARTHWORK DEVELOPMENT ONLY

All Dimensions are U.S. Survey Feet

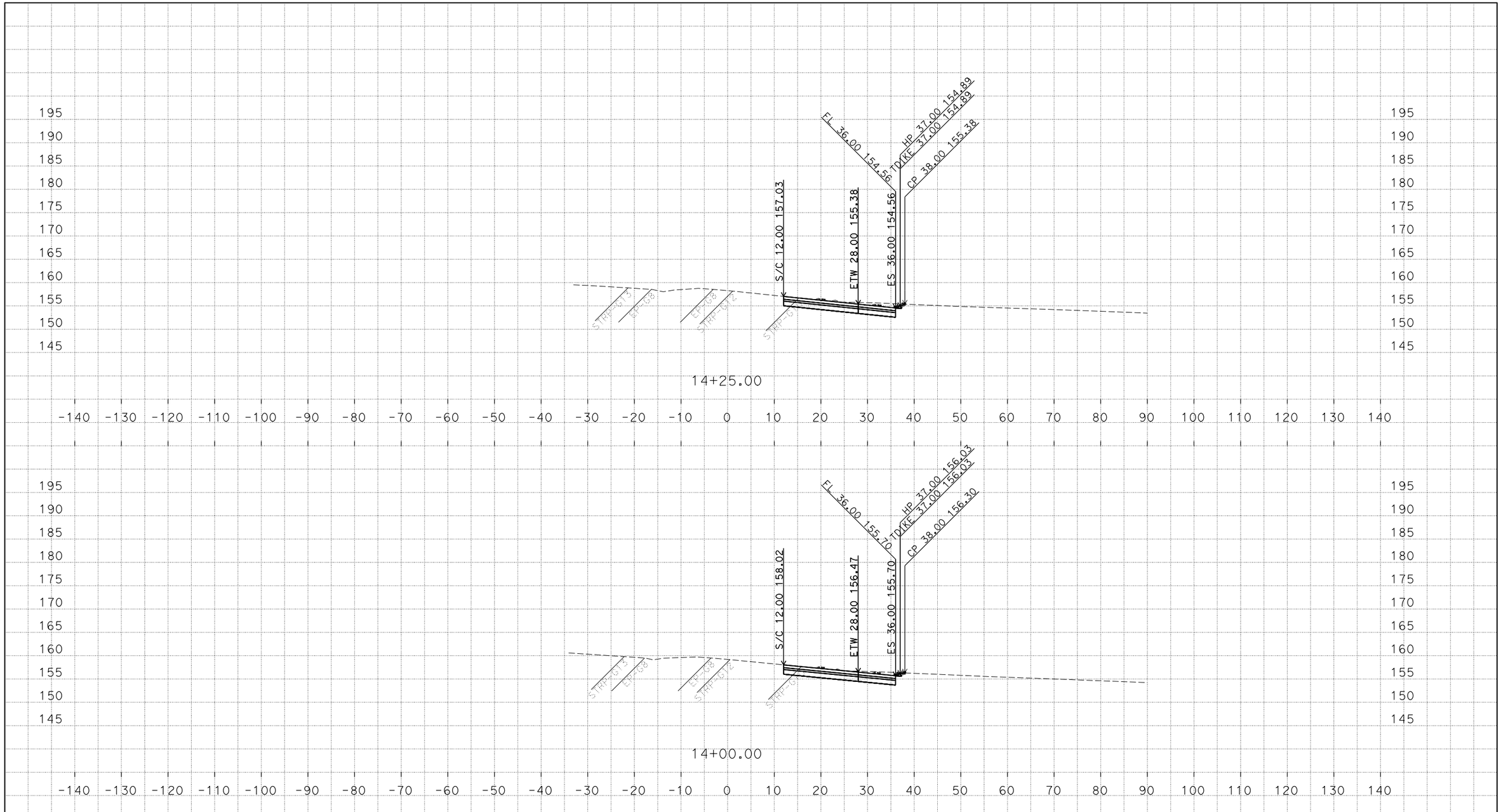

PLOTTED DATE: 22-FEB-2018

SCALE: 1"=10' Horiz.
1"=10' Vert.

CREATED BY: S108731

CONTRACT: 03-1F230

DIST/CO/RTE/PM: 03/SAC/YOLO/80/VARIOUS

PROJECT ID: 0300001109

"R1" LINE
CROSS SECTIONS

P:\proj5\03\1f230\design\c3d\Antelope_Road_EB\corridors
R1_Antelope_Corr_TEMP_X_C3D_DWG.dwg - 22-Feb-18 10:43 AM

FOR EARTHWORK DEVELOPMENT ONLY

All Dimensions are U.S. Survey Feet

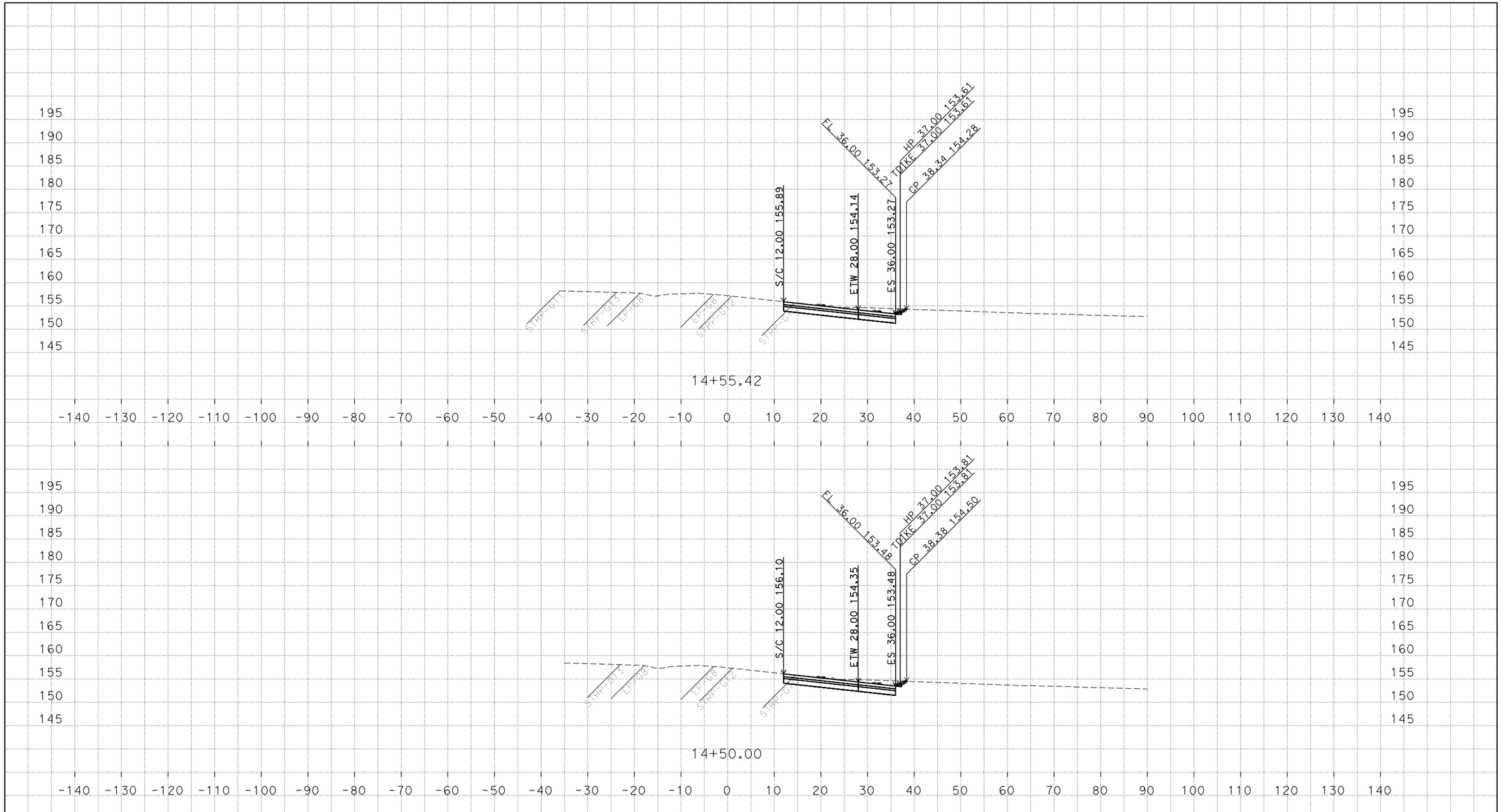

PLOTTED DATE: 22-FEB-2018

SCALE: 1"=10' Horiz.
1"=10' Vert.

CREATED BY: S108731

CONTRACT: 03-1F230

DIST/CO/RTE/PM: 03/SAC/YOLO/80/VARIOUS

PROJECT ID: 0300001109

"R1" LINE
CROSS SECTIONS

P:\proj5\03\1f230\design\c3d\Antelope_Road_EB\corridors
R1_Antelope_Corr_TEMP_X_C3D_DWG.dwg - 22-Feb-18 10:43 AM

FOR EARTHWORK DEVELOPMENT ONLY

All Dimensions are U.S. Survey Feet

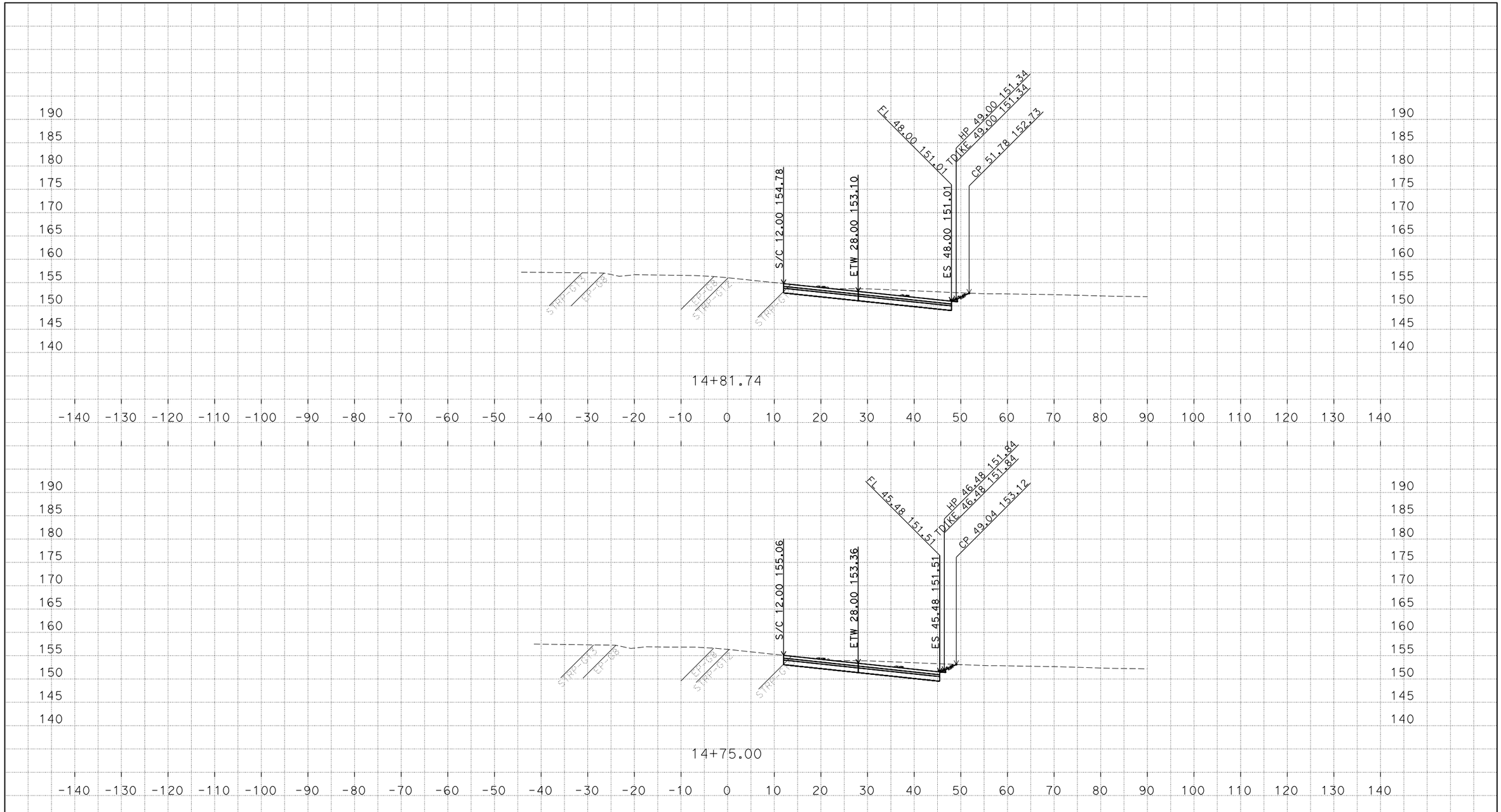

PLOTTED DATE: 22-FEB-2018

SCALE: 1"=10' Horiz.
1"=10' Vert.

CREATED BY: S108731

CONTRACT: 03-1F230

DIST/CO/RTE/PM: 03/SAC/YOLO/80/VARIOUS

PROJECT ID: 0300001109

"R1" LINE
CROSS SECTIONS

P:\proj5\03\1f230\design\c3d\Antelope_Road_EB\corridors
R1_Antelope_Corr_TEMP_X_C3D_DWG.dwg - 22-Feb-18 10:43 AM

FOR EARTHWORK DEVELOPMENT ONLY

All Dimensions are U.S. Survey Feet

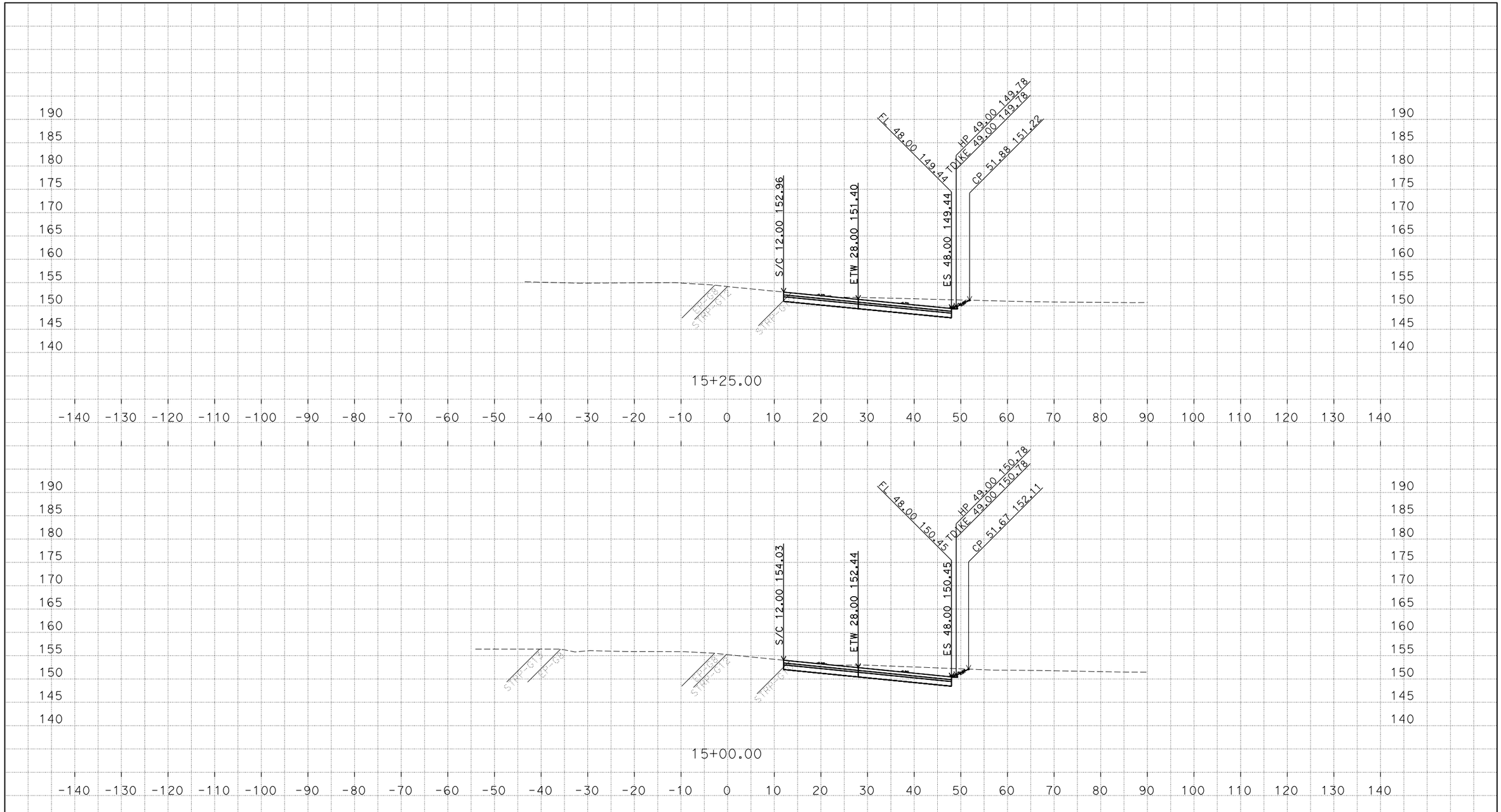

PLOTTED DATE: 22-FEB-2018

SCALE: 1"=10' Horiz.
1"=10' Vert.

CREATED BY: S108731

CONTRACT: 03-1F230

DIST/CO/RTE/PM: 03/SAC/YOLO/80/VARIOUS

PROJECT ID: 0300001109

"R1" LINE
CROSS SECTIONS

P:\proj5\03\1f230\design\c3d\Antelope_Road_EB\corridors
R1_Antelope_Corr_TEMP_X_C3D_DWG.dwg - 22-Feb-18 10:43 AM

FOR EARTHWORK DEVELOPMENT ONLY

All Dimensions are U.S. Survey Feet

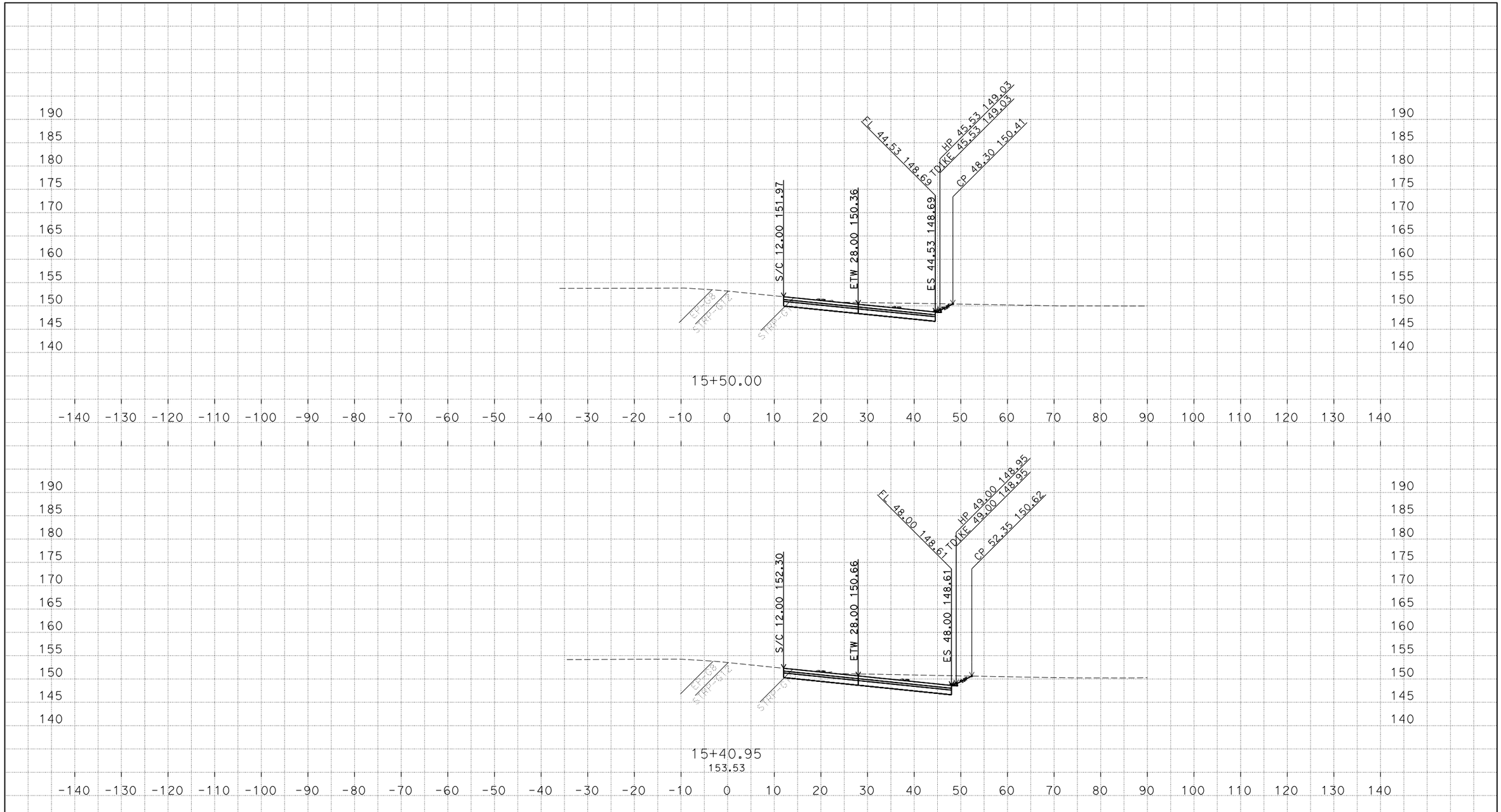

PLOTTED DATE: 22-FEB-2018

SCALE: 1"=10' Horiz.
1"=10' Vert.

CREATED BY: S108731

CONTRACT: 03-1F230

DIST/CO/RTE/PM: 03/SAC/YOLO/80/VARIOUS

PROJECT ID: 0300001109

"R1" LINE
CROSS SECTIONS

P:\proj5\03\1f230\design\c3d\Antelope_Road_EB\corridors
R1_Antelope_Corr_TEMP_X_C3D_DWG.dwg - 22-Feb-18 10:43 AM

FOR EARTHWORK DEVELOPMENT ONLY

All Dimensions are U.S. Survey Feet

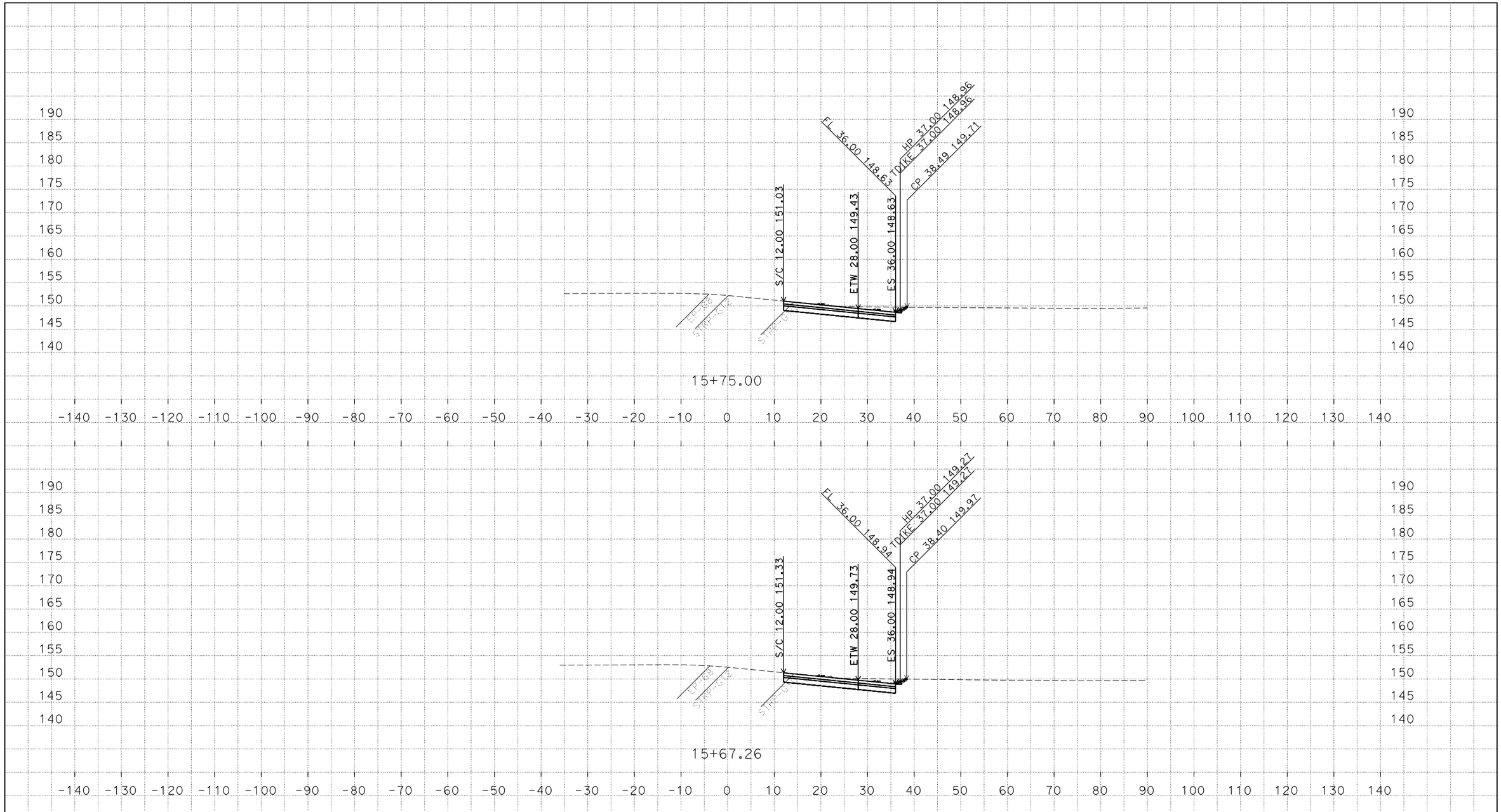

PLOTTED DATE: 22-FEB-2018

SCALE: 1"=10' Horiz.
1"=10' Vert.

CREATED BY: S108731

CONTRACT: 03-1F230

DIST/CO/RTE/PM: 03/SAC/YOLO/80/VARIOUS

PROJECT ID: 0300001109

"R1" LINE
CROSS SECTIONS

P:\proj5\03\1f230\design\c3d\Antelope_Road_EB\corridors
R1_Antelope_Corr_TEMP_X_C3D_DWG.dwg - 22-Feb-18 10:43 AM

FOR EARTHWORK DEVELOPMENT ONLY

All Dimensions are U.S. Survey Feet

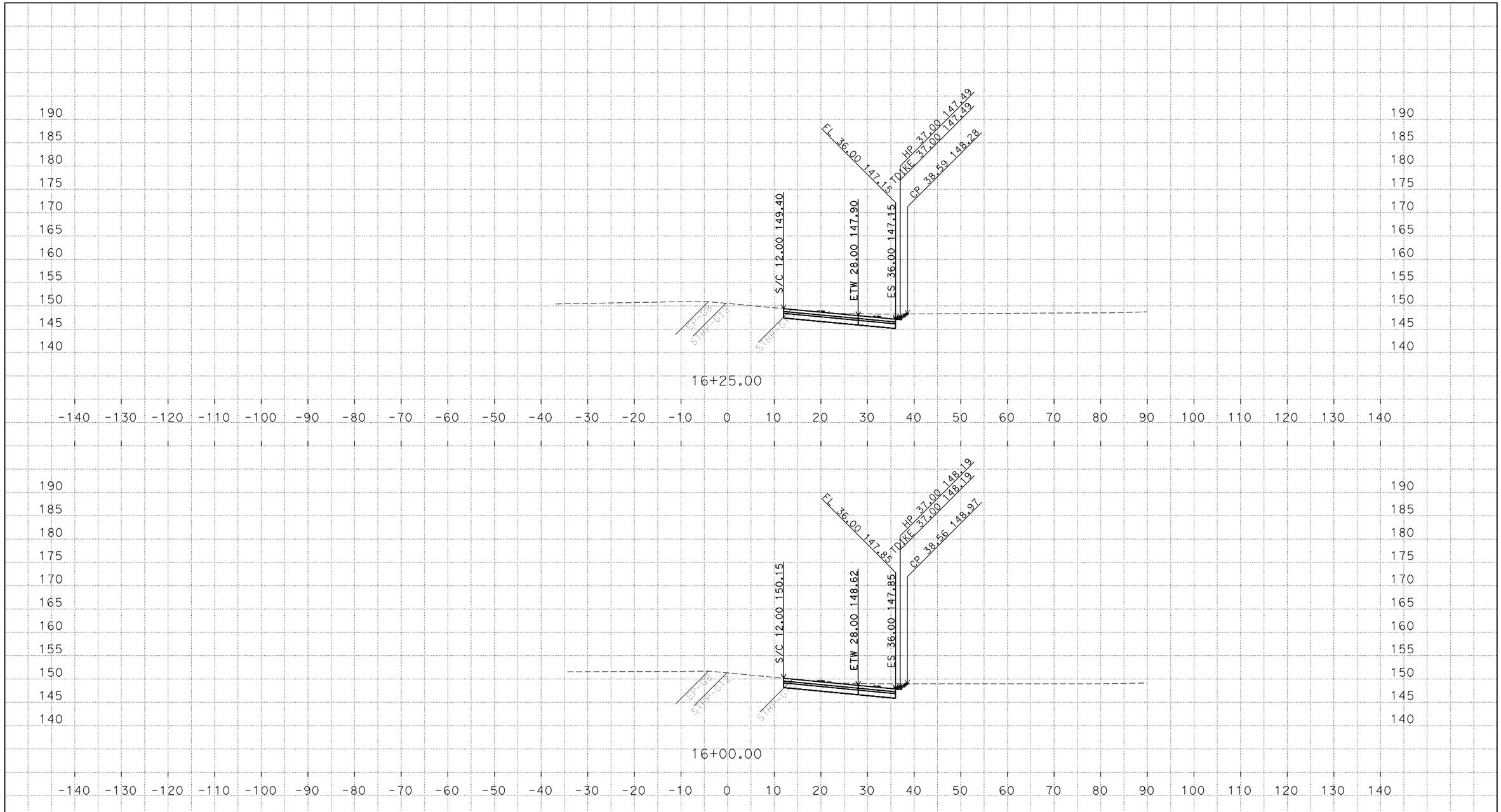

PLOTTED DATE: 22-FEB-2018

SCALE: 1"=10' Horiz.
1"=10' Vert.

CREATED BY: S108731

CONTRACT: 03-1F230

DIST/CO/RTE/PM: 03/SAC/YOLO/80/VARIOUS

PROJECT ID: 0300001109

"R1" LINE
CROSS SECTIONS

P:\proj5\03\1f230\design\c3d\Antelope_Road_EB\corridors
R1_Antelope_Corr_TEMP_X_C3D_DWG.dwg - 22-Feb-18 10:43 AM

FOR EARTHWORK DEVELOPMENT ONLY

All Dimensions are U.S. Survey Feet

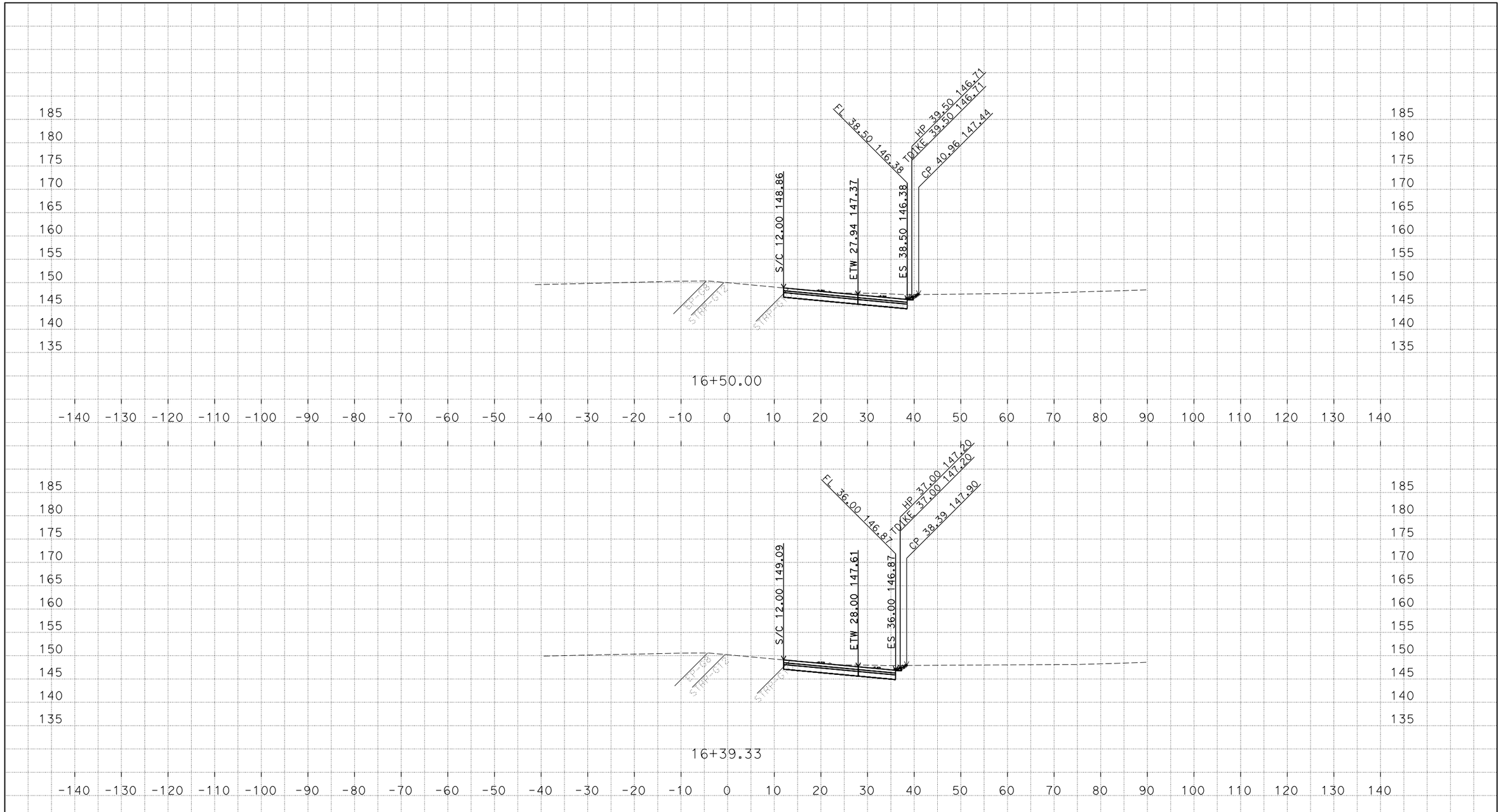

PLOTTED DATE: 22-FEB-2018

SCALE: 1"=10' Horiz.
1"=10' Vert.

CREATED BY: S108731

CONTRACT: 03-1F230

DIST/CO/RTE/PM: 03/SAC/YOLO/80/VARIOUS

PROJECT ID: 0300001109

"R1" LINE
CROSS SECTIONS

P:\proj5\03\1f230\design\c3d\Antelope_Road_EB\corridors
R1_Antelope_Corr_TEMP_X_C3D_DWG.dwg - 22-Feb-18 10:43 AM

FOR EARTHWORK DEVELOPMENT ONLY

All Dimensions are U.S. Survey Feet

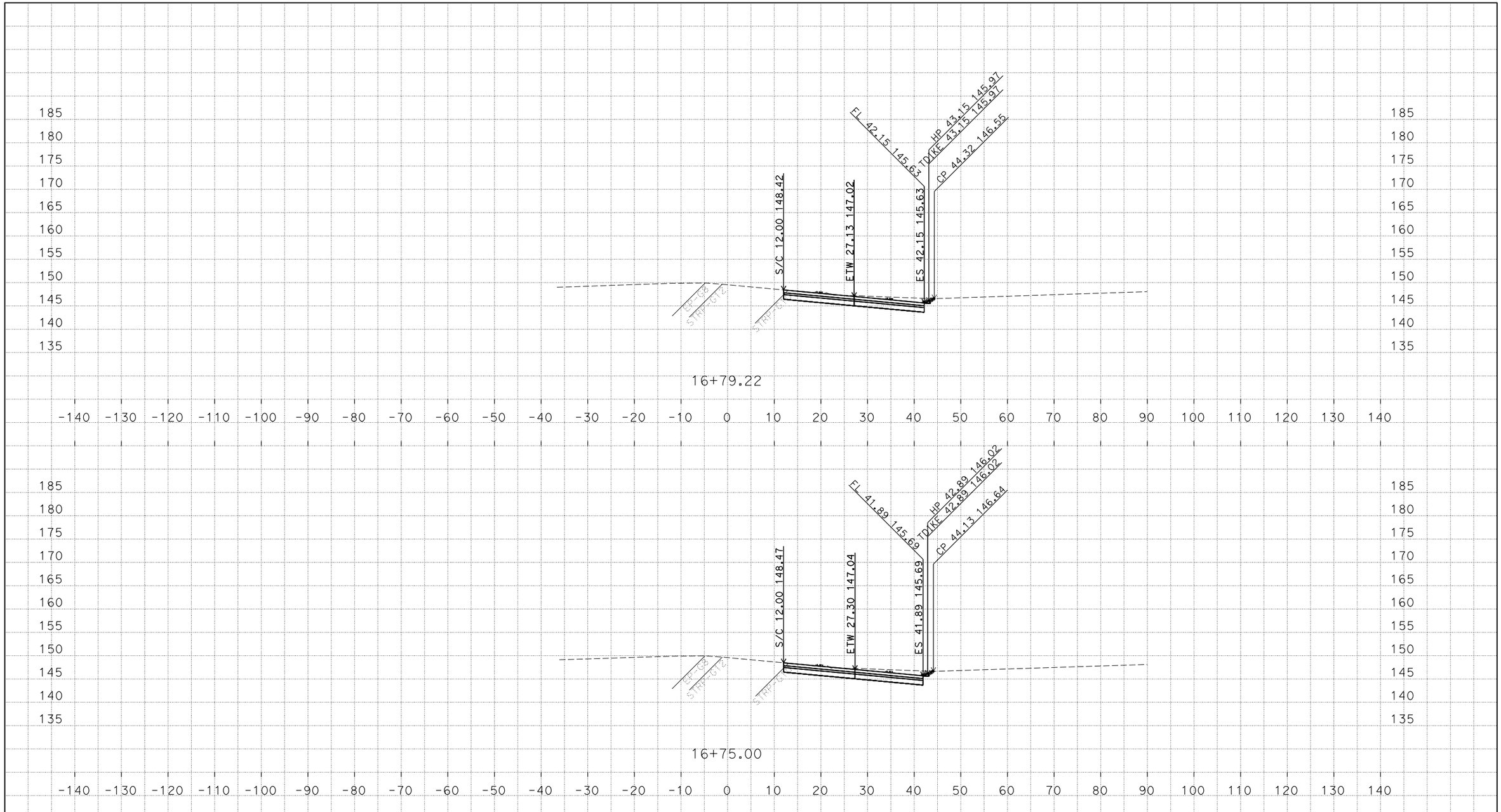

PLOTTED DATE: 22-FEB-2018

SCALE: 1"=10' Horiz.
1"=10' Vert.

CREATED BY: S108731

CONTRACT: 03-1F230

DIST/CO/RTE/PM: 03/SAC/YOLO/80/VARIOUS

PROJECT ID: 0300001109

"R1" LINE
CROSS SECTIONS

P:\proj5\03\1f230\design\c3d\Antelope_Road_EB\corridors
R1_Antelope_Corr_TEMP_X_C3D_DWG.dwg - 22-Feb-18 10:43 AM

FOR EARTHWORK DEVELOPMENT ONLY

All Dimensions are U.S. Survey Feet

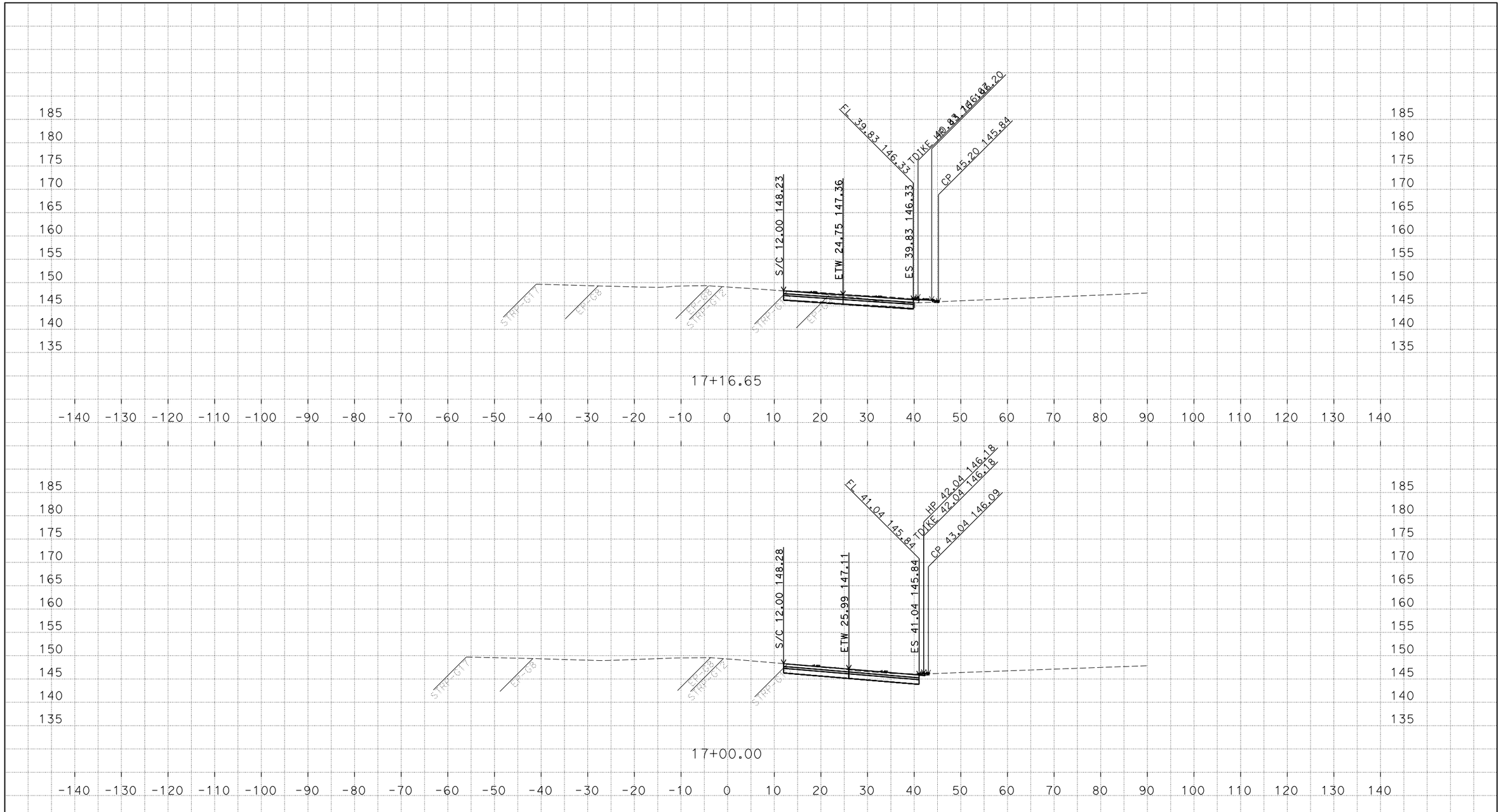

PLOTTED DATE: 22-FEB-2018

SCALE: 1"=10' Horiz.
1"=10' Vert.

CREATED BY: S108731

CONTRACT: 03-1F230

DIST/CO/RTE/PM: 03/SAC/YOLO/80/VARIOUS

PROJECT ID: 0300001109

"R1" LINE
CROSS SECTIONS

P:\proj5\03\1f230\design\c3d\Antelope_Road_EB\corridors
R1_Antelope_Corr_TEMP_X_C3D_DWG.dwg - 22-Feb-18 10:43 AM

FOR EARTHWORK DEVELOPMENT ONLY

All Dimensions are U.S. Survey Feet

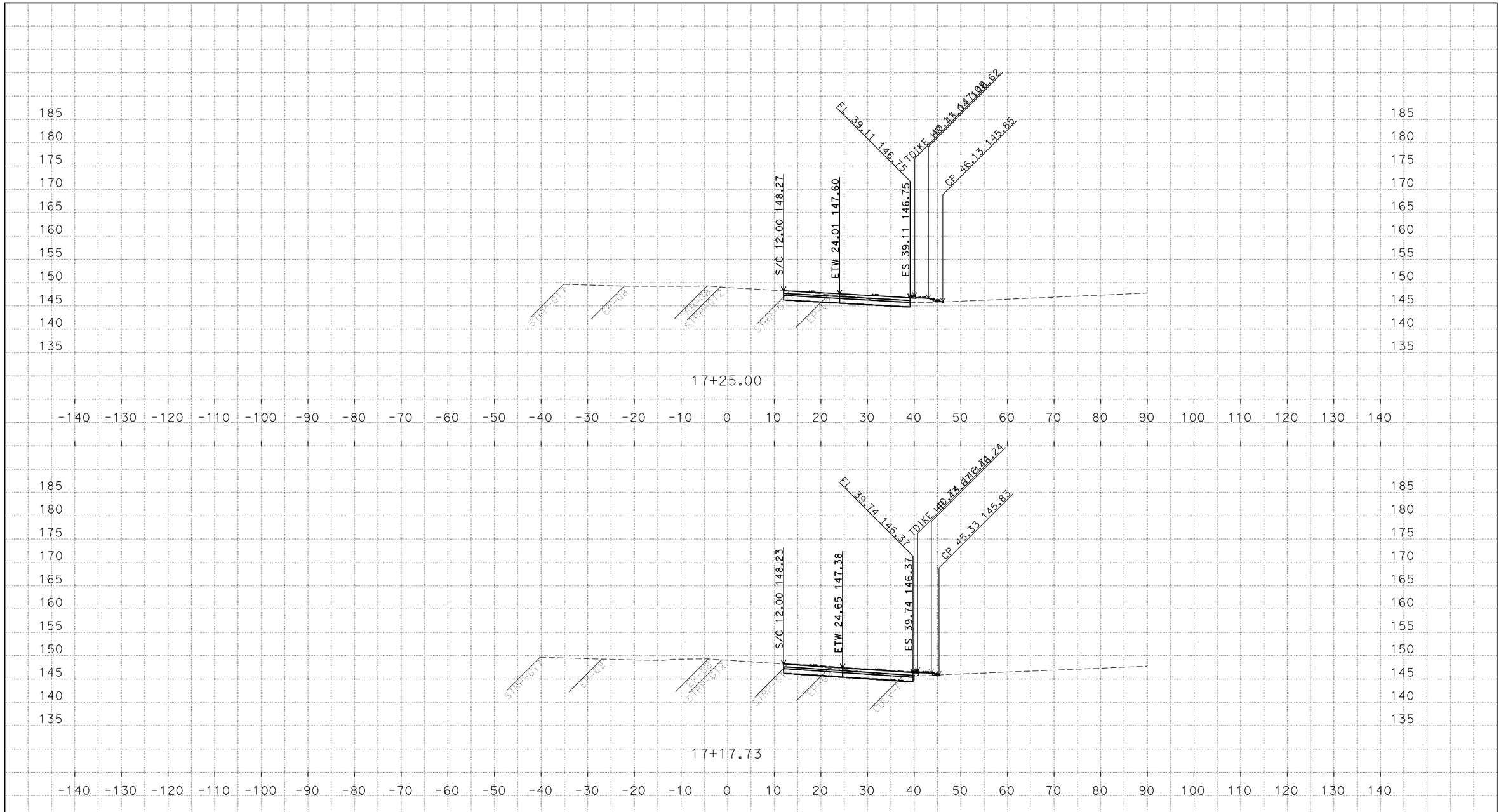

PLOTTED DATE: 22-FEB-2018

SCALE: 1"=10' Horiz.
1"=10' Vert.

CREATED BY: S108731

CONTRACT: 03-1F230

DIST/CO/RTE/PM: 03/SAC/YOLO/80/VARIOUS

PROJECT ID: 0300001109

"R1" LINE
CROSS SECTIONS

P:\proj5\03\1f230\design\c3d\Antelope_Road_EB\corridors
R1_Antelope_Corr_TEMP_X_C3D_DWG.dwg - 22-Feb-18 10:43 AM

FOR EARTHWORK DEVELOPMENT ONLY

All Dimensions are U.S. Survey Feet

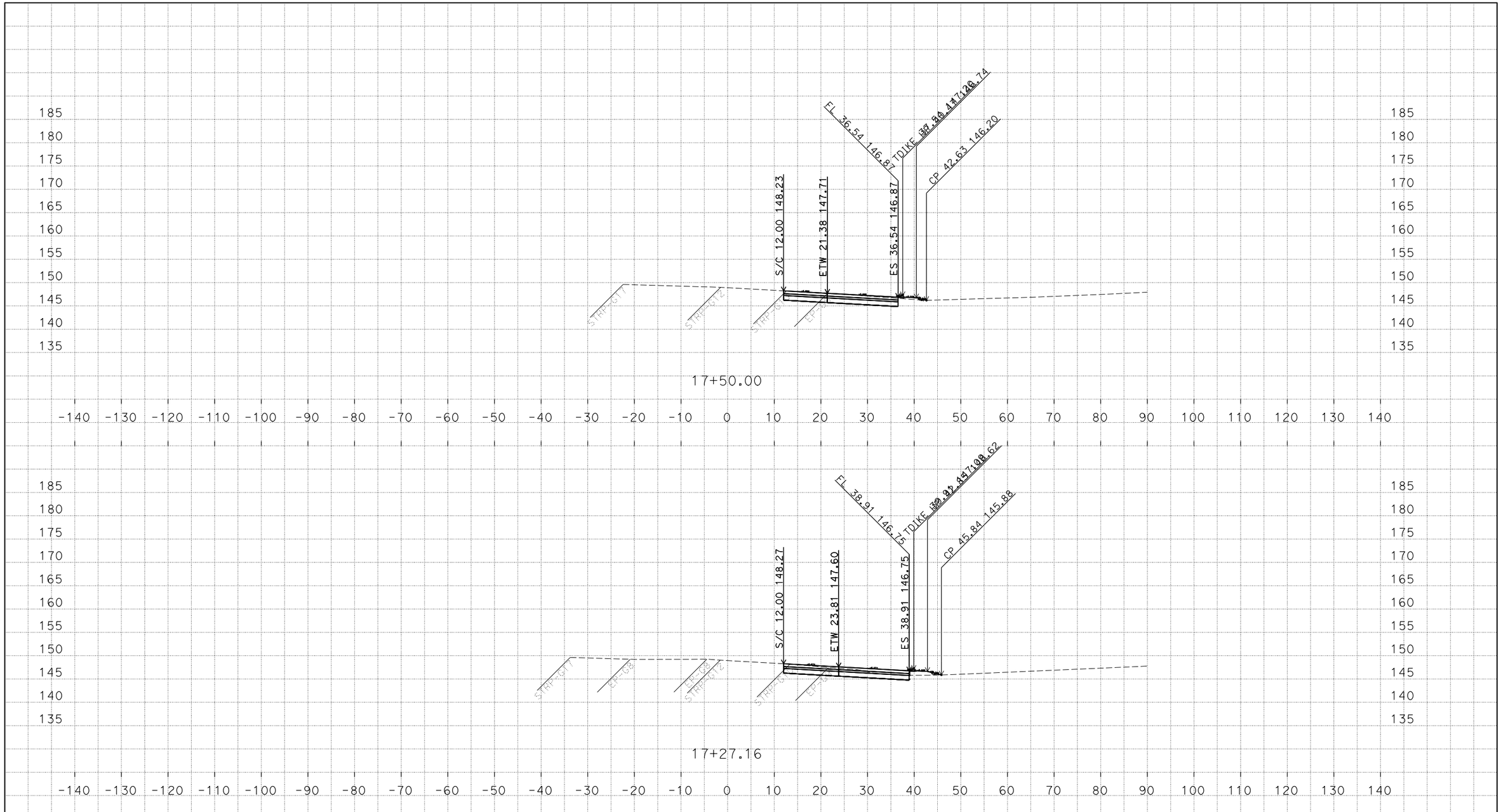

PLOTTED DATE: 22-FEB-2018

SCALE: 1"=10' Horiz.
1"=10' Vert.

CREATED BY: S108731

CONTRACT: 03-1F230

DIST/CO/RTE/PM: 03/SAC/YOLO/80/VARIOUS

PROJECT ID: 0300001109

"R1" LINE
CROSS SECTIONS

P:\proj5\03\1f230\design\c3d\Antelope_Road_EB\corridors
R1_Antelope_Corr_TEMP_X_C3D_DWG.dwg - 22-Feb-18 10:43 AM

FOR EARTHWORK DEVELOPMENT ONLY

All Dimensions are U.S. Survey Feet

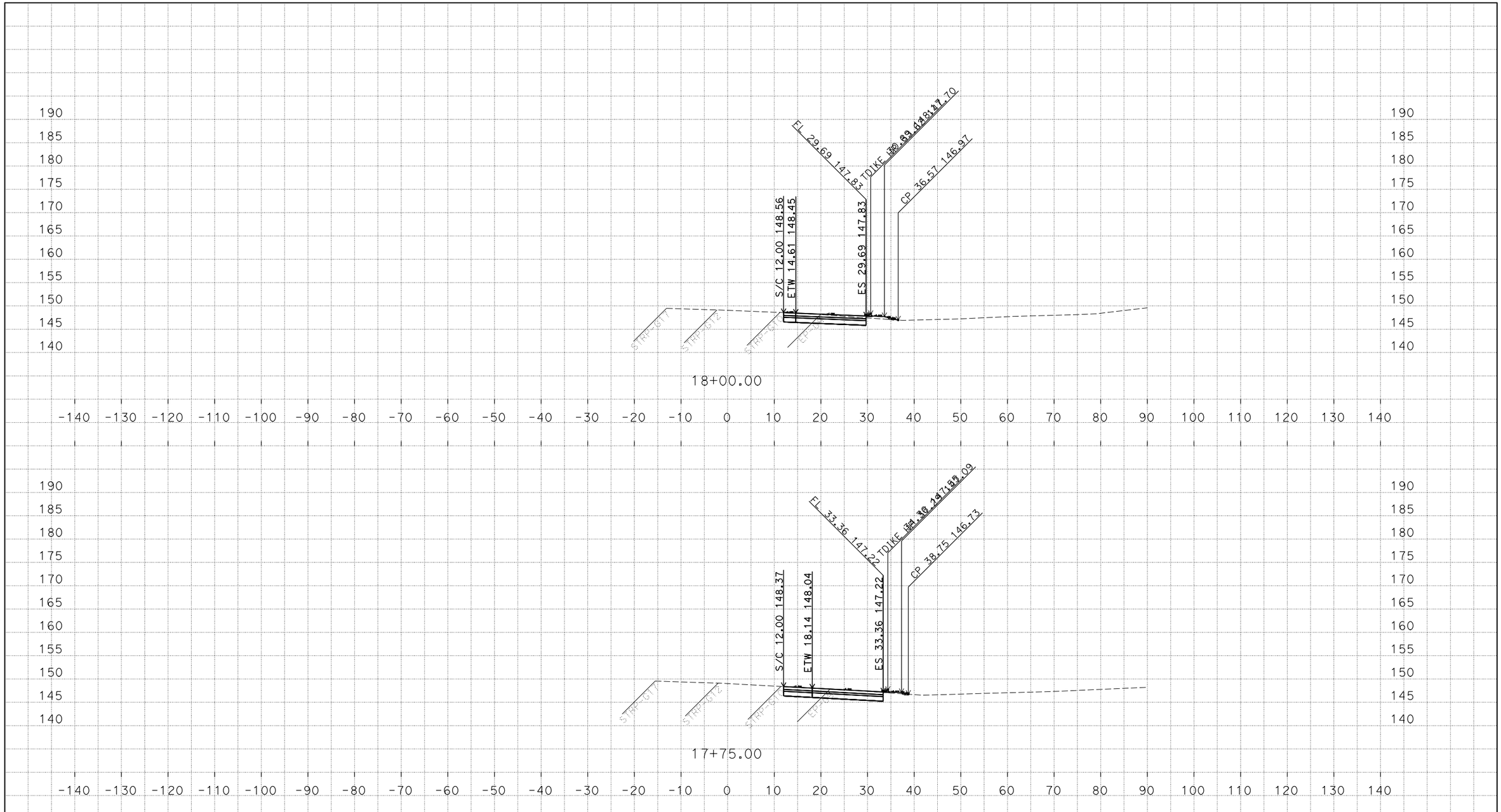

PLOTTED DATE: 22-FEB-2018

SCALE: 1"=10' Horiz.
1"=10' Vert.

CREATED BY: S108731

CONTRACT: 03-1F230

DIST/CO/RTE/PM: 03/SAC/YOLO/80/VARIOUS

PROJECT ID: 0300001109

"R1" LINE
CROSS SECTIONS

P:\proj5\03\1f230\design\c3d\Antelope_Road_EB\corridors
R1_Antelope_Corr_TEMP_X_C3D_DWG.dwg - 22-Feb-18 10:43 AM

FOR EARTHWORK DEVELOPMENT ONLY

All Dimensions are U.S. Survey Feet

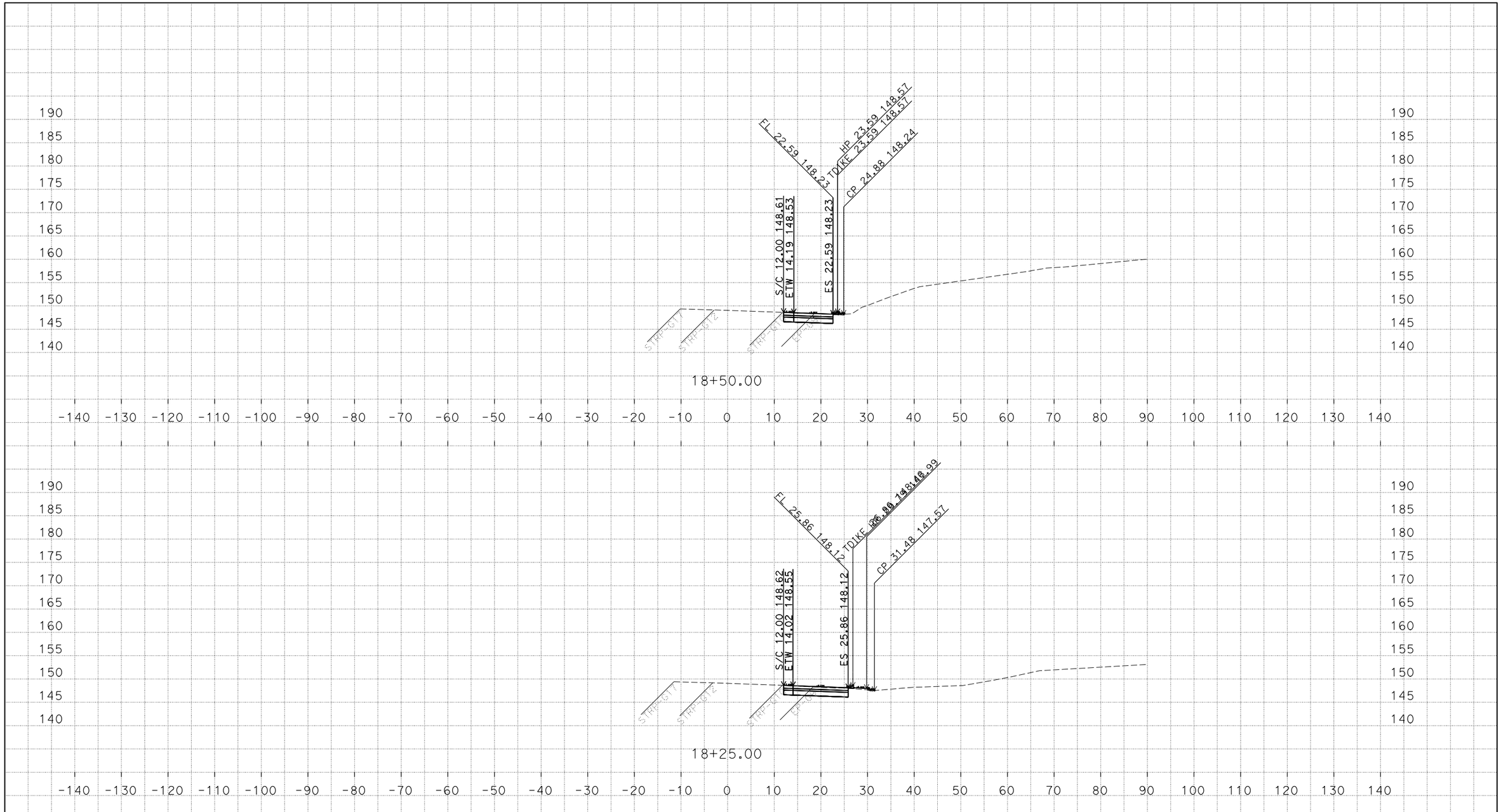

PLOTTED DATE: 22-FEB-2018

SCALE: 1"=10' Horiz.
1"=10' Vert.

CREATED BY: S108731

CONTRACT: 03-1F230

DIST/CO/RTE/PM: 03/SAC/YOLO/80/VARIOUS

PROJECT ID: 0300001109

"R1" LINE
CROSS SECTIONS

P:\proj5\03\1f230\design\c3d\Antelope_Road_EB\corridors
R1_Antelope_Corr_TEMP_X_C3D_DWG.dwg - 22-Feb-18 10:43 AM

FOR EARTHWORK DEVELOPMENT ONLY

All Dimensions are U.S. Survey Feet

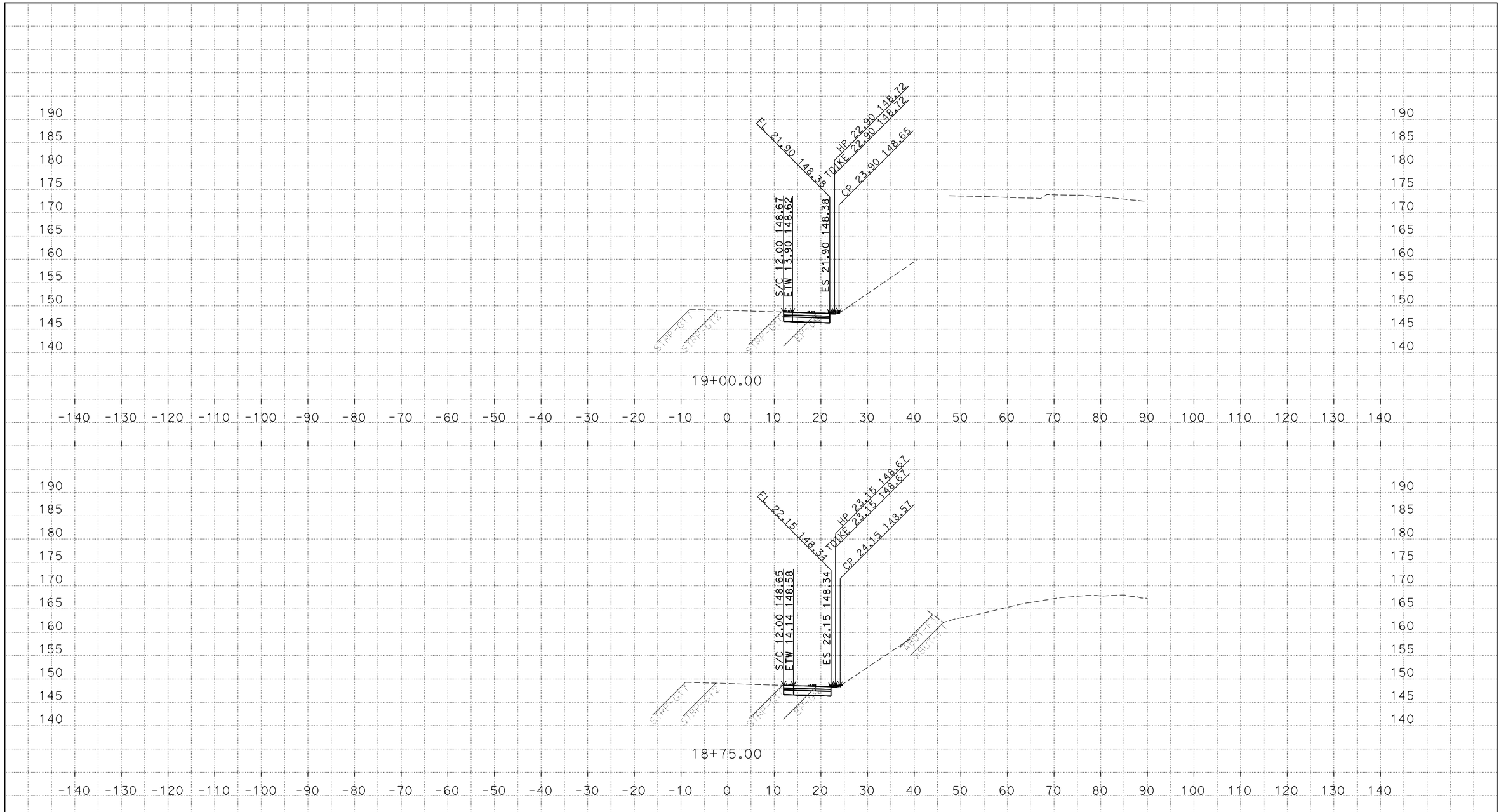

PLOTTED DATE: 22-FEB-2018

SCALE: 1"=10' Horiz.
1"=10' Vert.

CREATED BY: S108731

CONTRACT: 03-1F230

DIST/CO/RTE/PM: 03/SAC/YOLO/80/VARIOUS

PROJECT ID: 0300001109

"R1" LINE
CROSS SECTIONS

P:\proj5\03\1f230\design\c3d\Antelope_Road_EB\corridors
R1_Antelope_Corr_TEMP_X_C3D_DWG.dwg - 22-Feb-18 10:43 AM

FOR EARTHWORK DEVELOPMENT ONLY

All Dimensions are U.S. Survey Feet

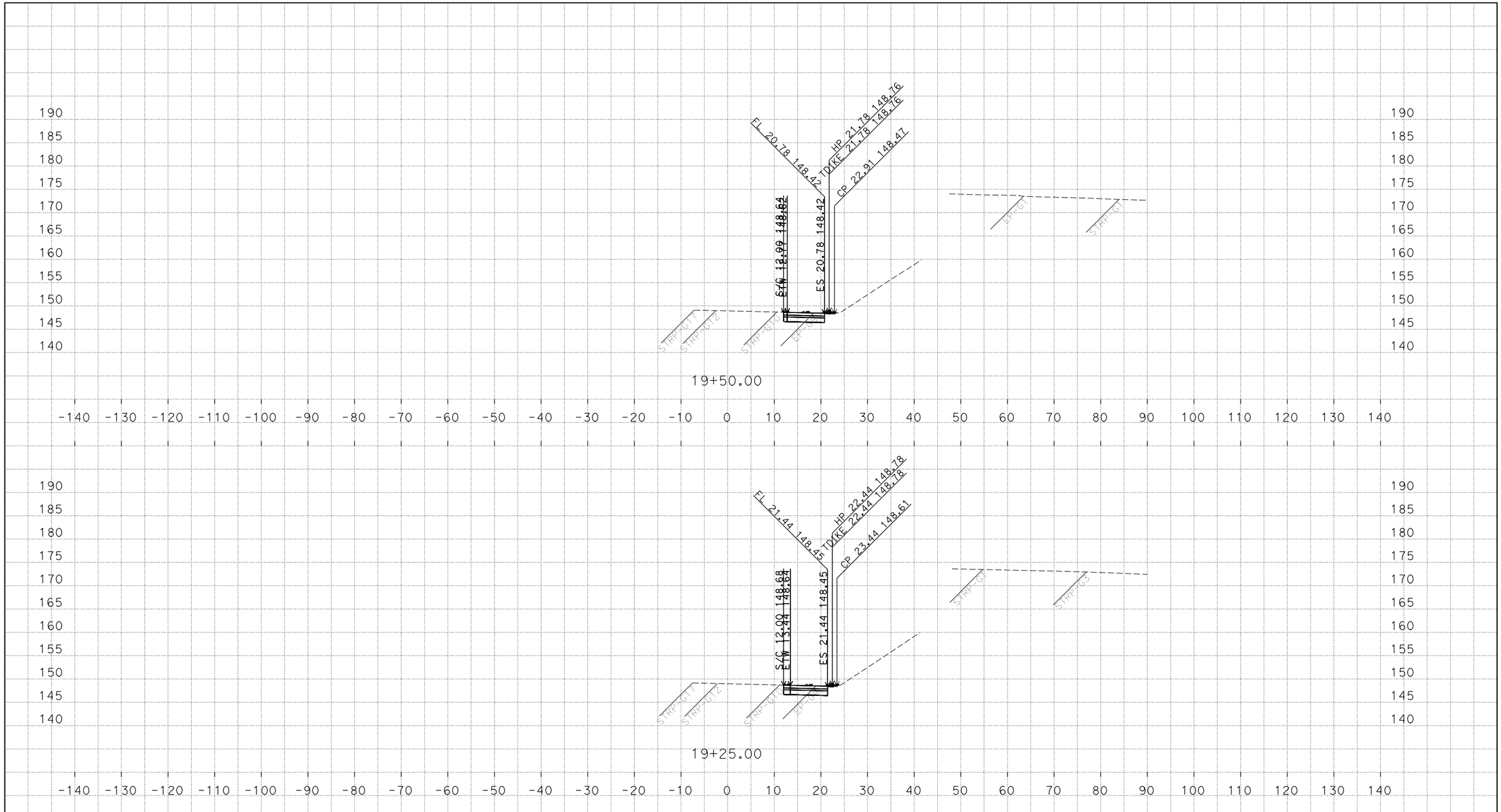

PLOTTED DATE: 22-FEB-2018

SCALE: 1"=10' Horiz.
1"=10' Vert.

CREATED BY: S108731

CONTRACT: 03-1F230

DIST/CO/RTE/PM: 03/SAC/YOLO/80/VARIOUS

PROJECT ID: 0300001109

"R1" LINE
CROSS SECTIONS

P:\proj5\03\1f230\design\c3d\Antelope_Road_EB\corridors
R1_Antelope_Corr_TEMP_X_C3D_DWG.dwg - 22-Feb-18 10:43 AM

FOR EARTHWORK DEVELOPMENT ONLY

All Dimensions are U.S. Survey Feet

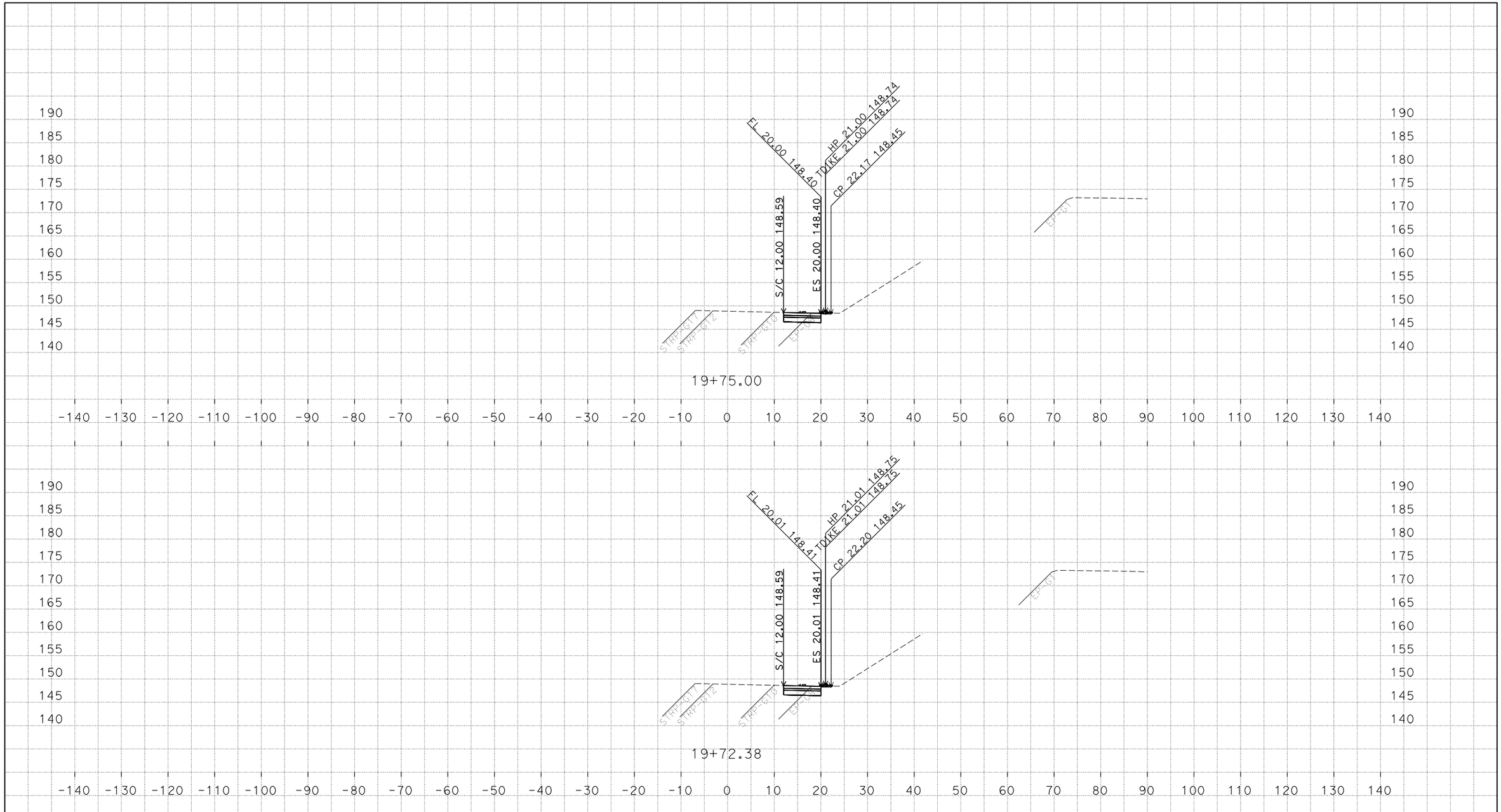

PLOTTED DATE: 22-FEB-2018

SCALE: 1"=10' Horiz.
1"=10' Vert.

CREATED BY: S108731

CONTRACT: 03-1F230

DIST/CO/RTE/PM: 03/SAC/YOLO/80/VARIOUS

PROJECT ID: 0300001109

"R1" LINE
CROSS SECTIONS

P:\proj5\03\1f230\design\c3d\Antelope_Road_EB\corridors
R1_Antelope_Corr_TEMP_X_C3D_DWG.dwg - 22-Feb-18 10:43 AM

FOR EARTHWORK DEVELOPMENT ONLY

All Dimensions are U.S. Survey Feet

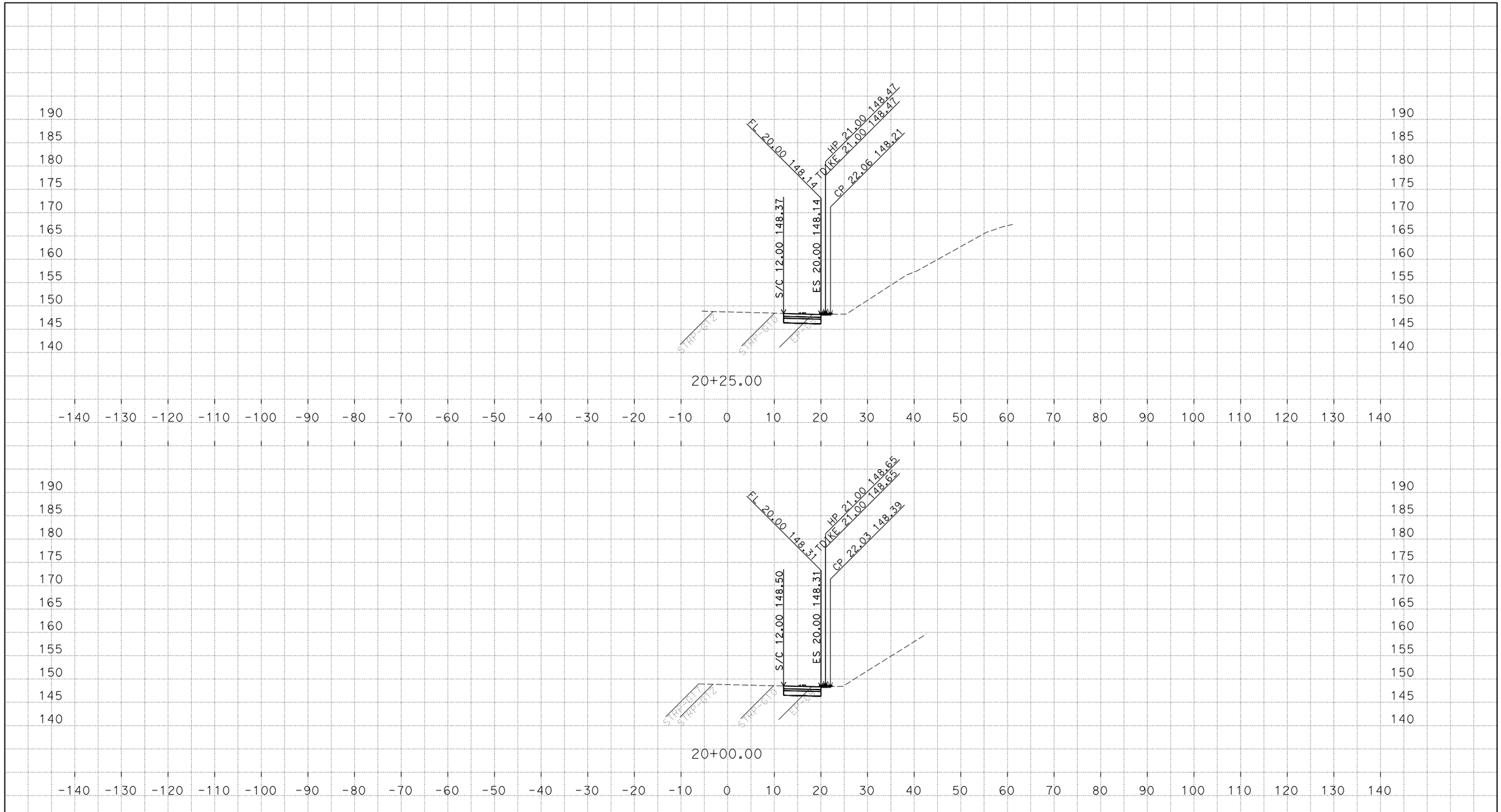

PLOTTED DATE: 22-FEB-2018

SCALE: 1"=10' Horiz.
1"=10' Vert.

CREATED BY: S108731

CONTRACT: 03-1F230

DIST/CO/RTE/PM: 03/SAC/YOLO/80/VARIOUS

PROJECT ID: 0300001109

"R1" LINE
CROSS SECTIONS

P:\proj5\03\1f230\design\c3d\Antelope_Road_EB\corridors
R1_Antelope_Corr_TEMP_X_C3D_DWG.dwg - 22-Feb-18 10:43 AM

FOR EARTHWORK DEVELOPMENT ONLY

All Dimensions are U.S. Survey Feet

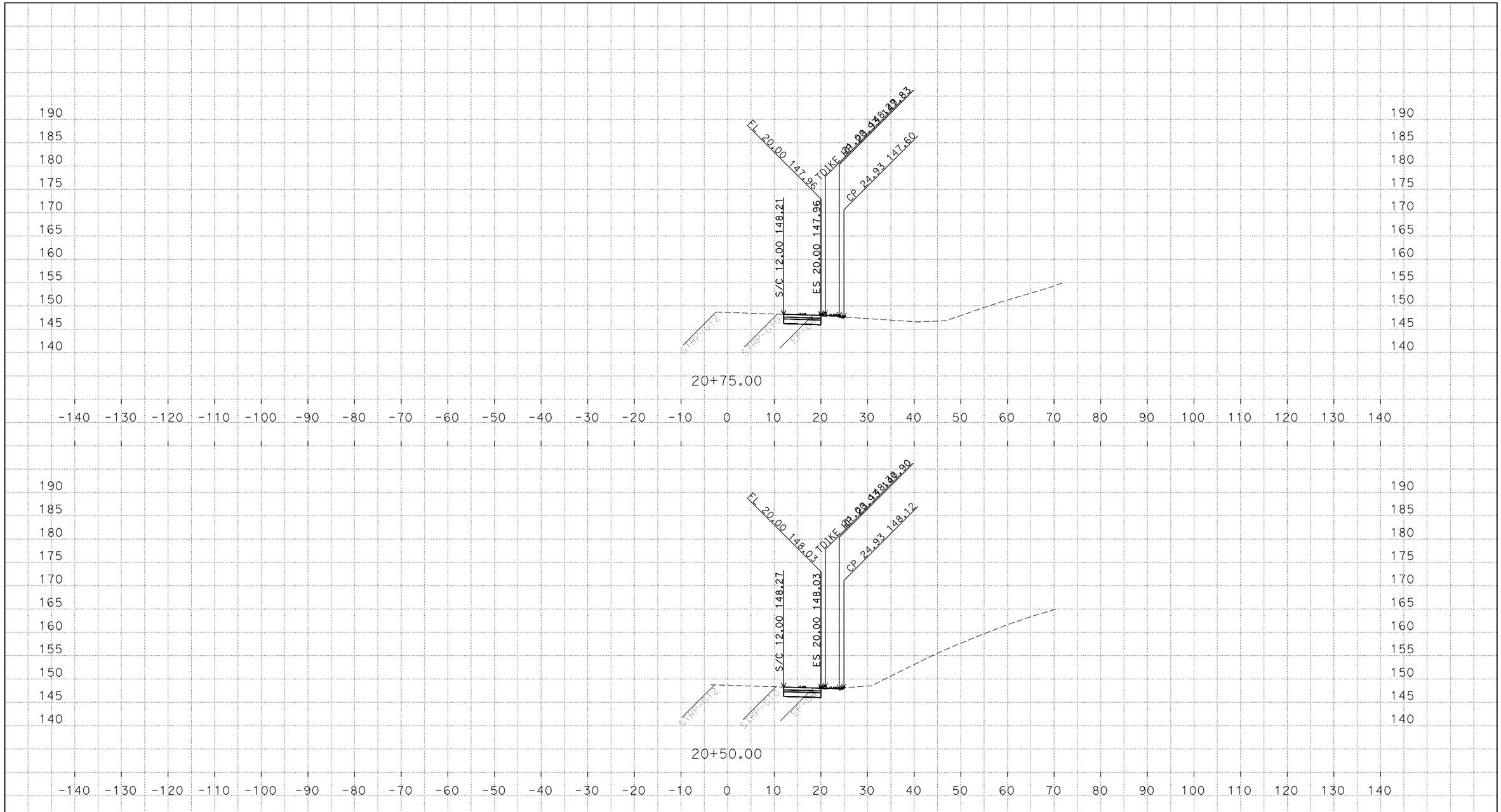

PLOTTED DATE: 22-FEB-2018

SCALE: 1"=10' Horiz.
1"=10' Vert.

CREATED BY: S108731

CONTRACT: 03-1F230

DIST/CO/RTE/PM: 03/SAC/YOLO/80/VARIOUS

PROJECT ID: 0300001109

"R1" LINE
CROSS SECTIONS

P:\proj5\03\1f230\design\c3d\Antelope_Road_EB\corridors
R1_Antelope_Corr_TEMP_X_C3D_DWG.dwg - 22-Feb-18 10:43 AM

FOR EARTHWORK DEVELOPMENT ONLY

All Dimensions are U.S. Survey Feet

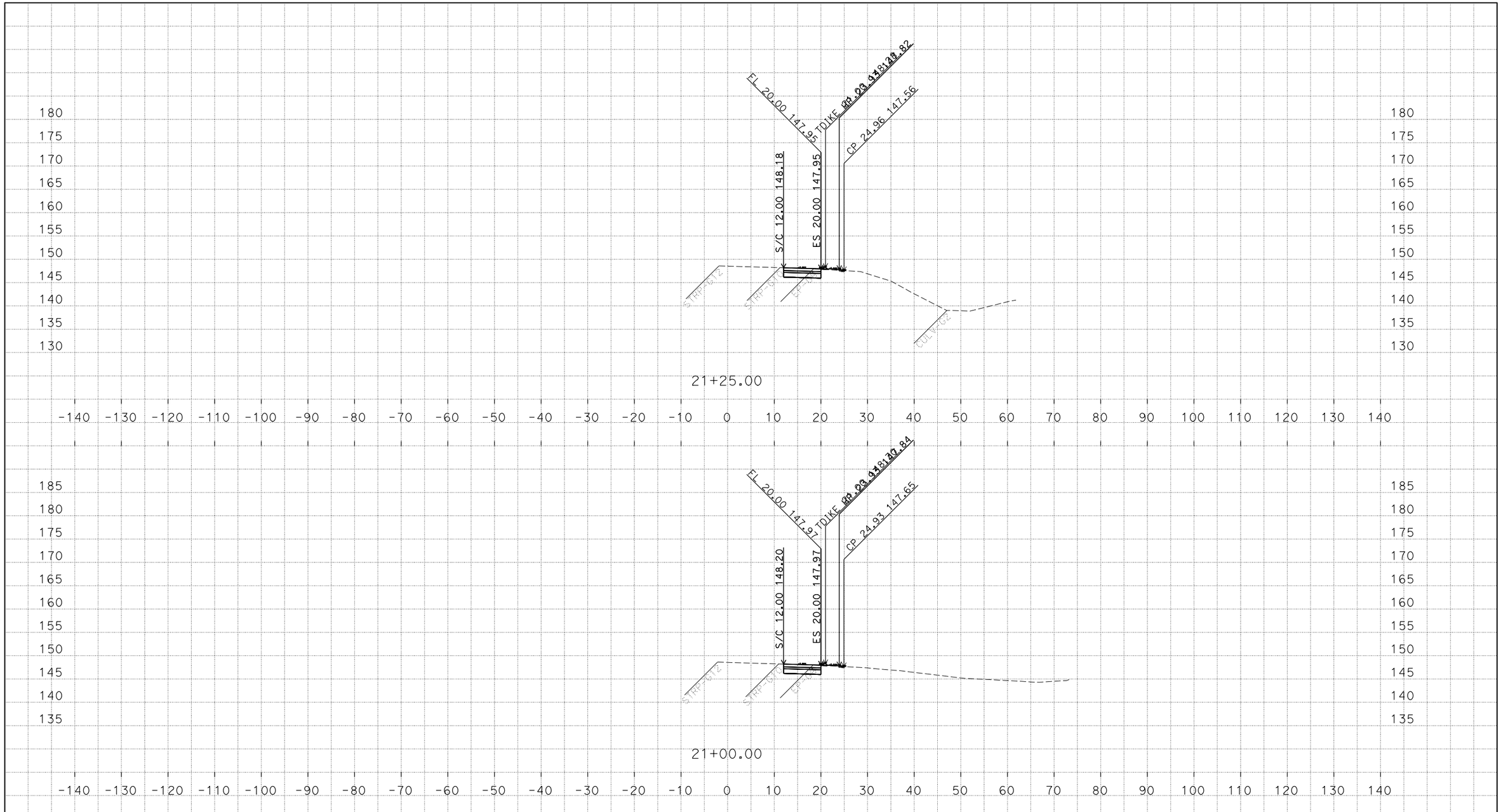

PLOTTED DATE: 22-FEB-2018

SCALE: 1"=10' Horiz.
1"=10' Vert.

CREATED BY: S108731

CONTRACT: 03-1F230

DIST/CO/RTE/PM: 03/SAC/YOLO/80/VARIOUS

PROJECT ID: 0300001109

"R1" LINE
CROSS SECTIONS

P:\proj5\03\1f230\design\c3d\Antelope_Road_EB\corridors
R1_Antelope_Corr_TEMP_X_C3D_DWG.dwg - 22-Feb-18 10:43 AM

FOR EARTHWORK DEVELOPMENT ONLY

All Dimensions are U.S. Survey Feet

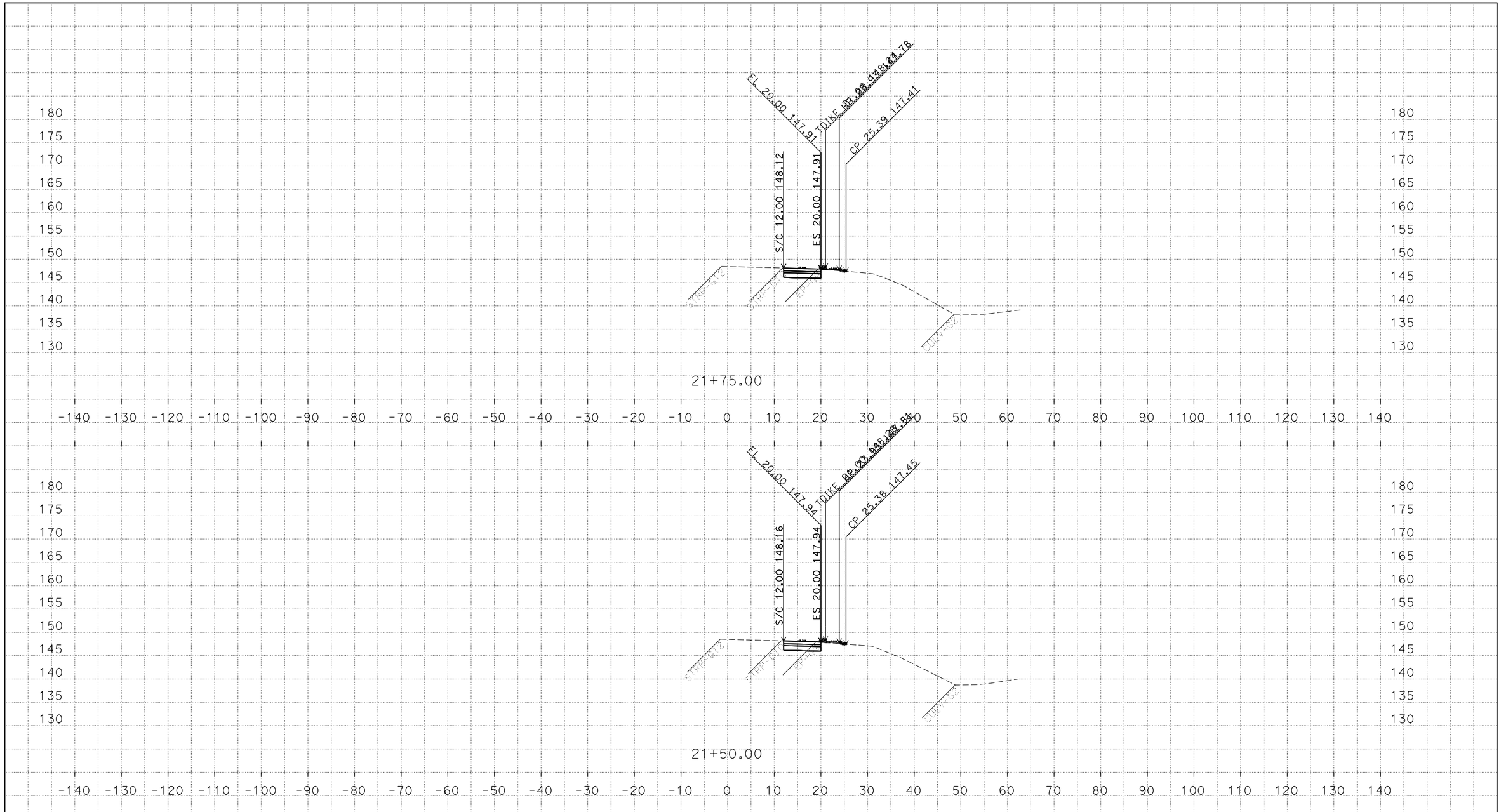

PLOTTED DATE: 22-FEB-2018

SCALE: 1"=10' Horiz.
1"=10' Vert.

CREATED BY: S108731

CONTRACT: 03-1F230

DIST/CO/RTE/PM: 03/SAC/YOLO/80/VARIOUS

PROJECT ID: 0300001109

"R1" LINE
CROSS SECTIONS

P:\proj5\03\1f230\design\c3d\Antelope_Road_EB\corridors
R1_Antelope_Corr_TEMP_X_C3D_DWG.dwg - 22-Feb-18 10:43 AM

FOR EARTHWORK DEVELOPMENT ONLY

All Dimensions are U.S. Survey Feet

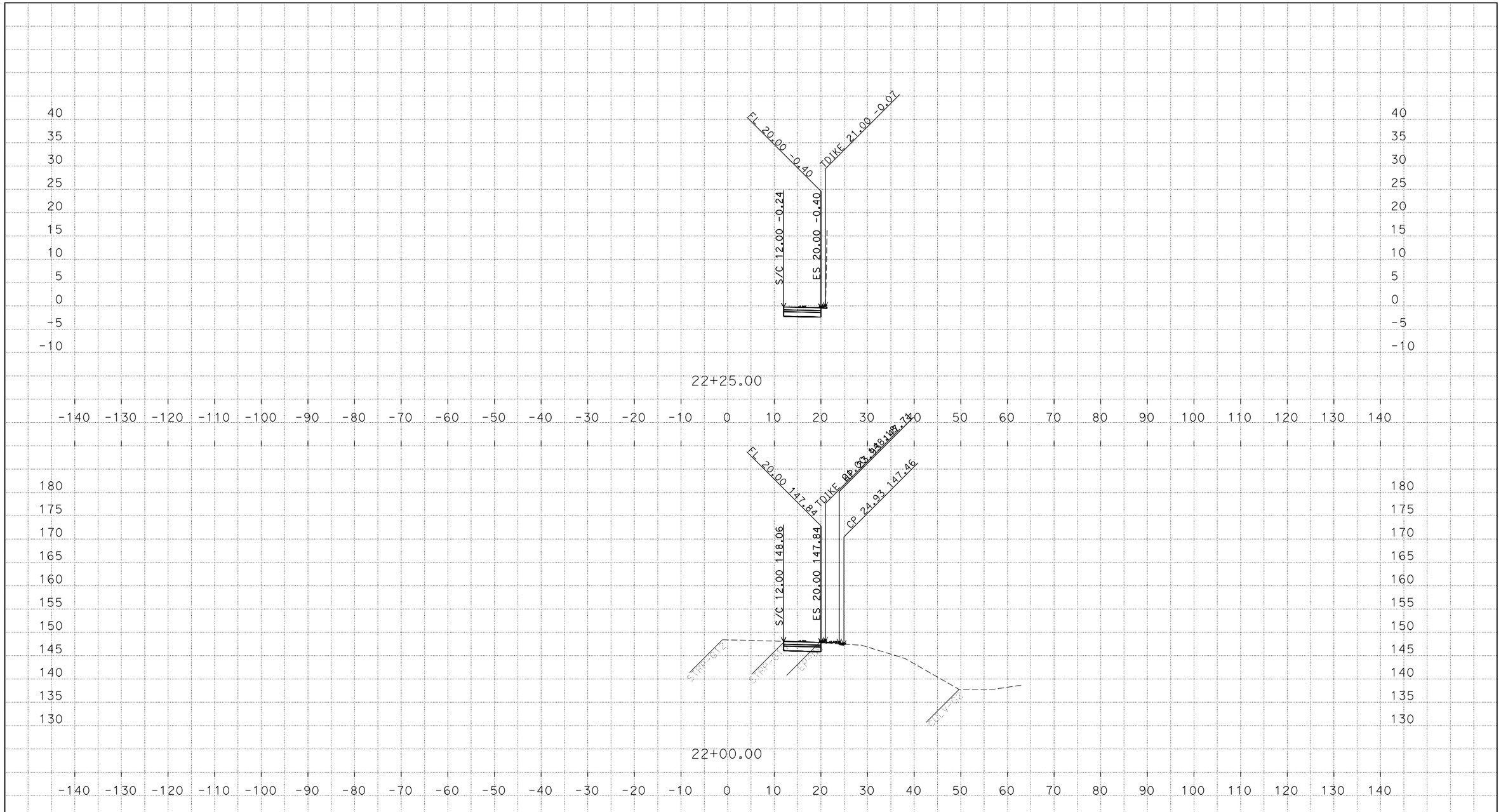

PLOTTED DATE: 22-FEB-2018

SCALE: 1"=10' Horiz.
1"=10' Vert.

CREATED BY: S108731

CONTRACT: 03-1F230

DIST/CO/RTE/PM: 03/SAC/YOLO/80/VARIOUS

PROJECT ID: 0300001109

"R1" LINE
CROSS SECTIONS

P:\proj5\03\1f230\design\c3d\Antelope_Road_EB\corridors
R1_Antelope_Corr_TEMP_X_C3D_DWG.dwg - 22-Feb-18 10:43 AM

FOR EARTHWORK DEVELOPMENT ONLY

All Dimensions are U.S. Survey Feet

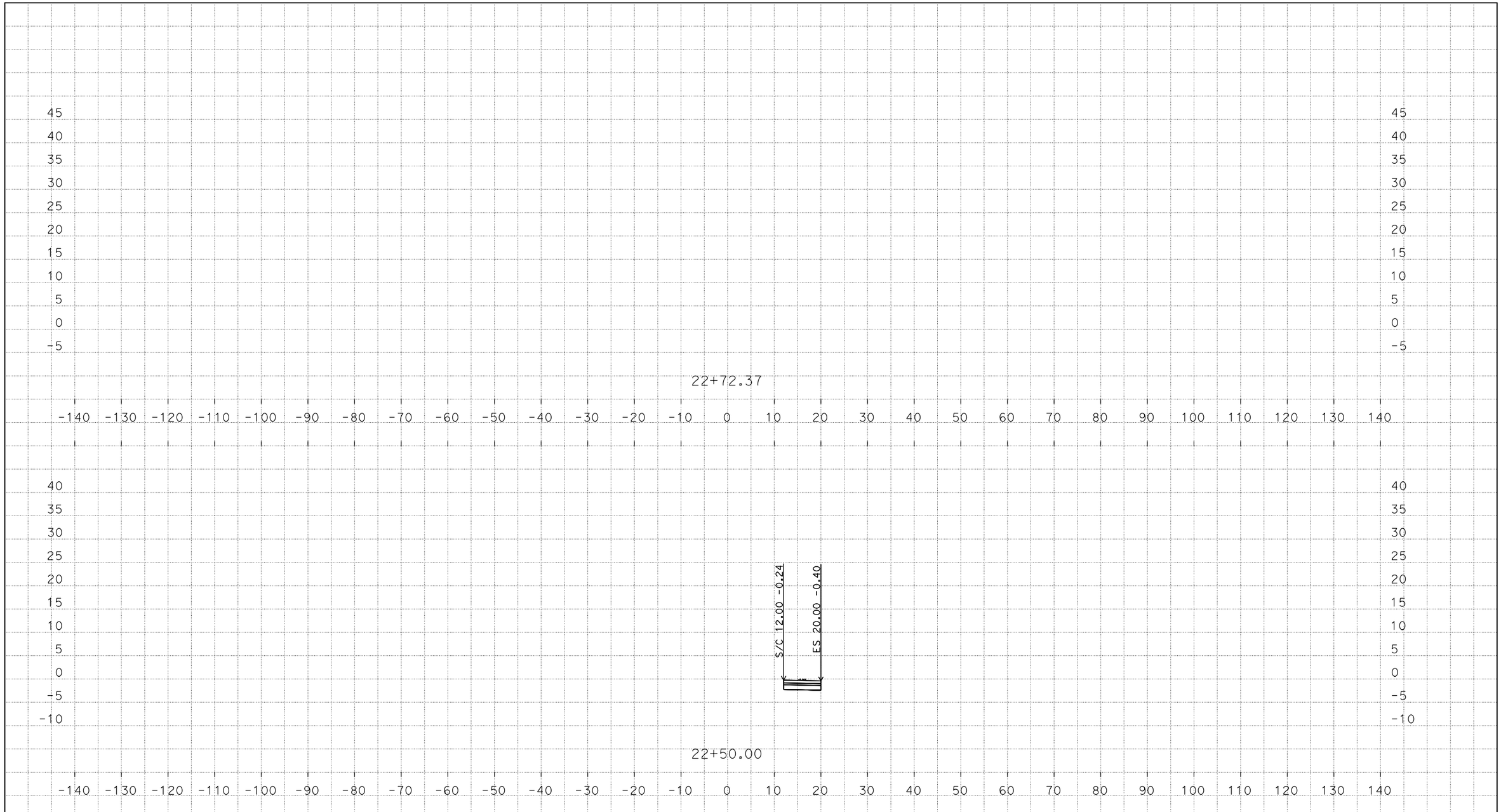

PLOTTED DATE: 22-FEB-2018

SCALE: 1"=10' Horiz.
1"=10' Vert.

CREATED BY: S108731

CONTRACT: 03-1F230

DIST/CO/RTE/PM: 03/SAC/YOLO/80/VARIOUS

PROJECT ID: 0300001109

"R1" LINE
CROSS SECTIONS

P:\proj5\03\1f230\design\c3d\Antelope_Road_EB\corridors
R1_Antelope_Corr_TEMP_X_C3D_DWG.dwg - 22-Feb-18 10:43 AM