FOR DESIGN STUDY ONLY

All Dimensions are U.S. Survey Feet

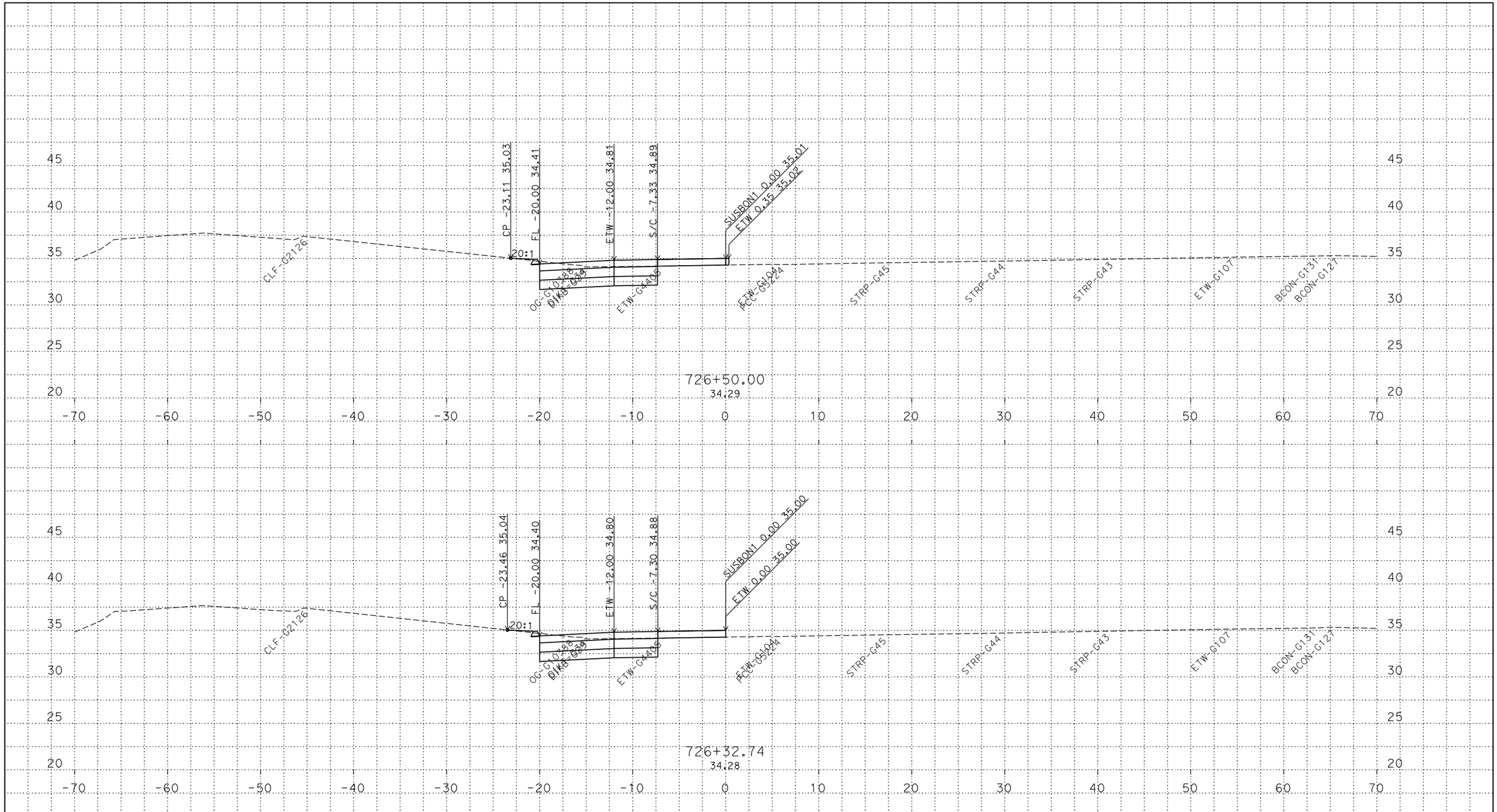

PLOTTED DATE: 13-JUN-2018

SCALE: 1"=5' Horiz.
1"=5' Vert.

CREATED BY: s144712

CONTRACT: 03-0H10U

DIST/CO/RTE/PM: 03/SAC/5/9.7/24.9

PROJECT ID: 03170002461

SUSBON1
CROSS SECTIONS

P:\proj5\03\0h100\design\DGN\Cross-Sections\Final\RAMPS\C3D
SUSBON1_XSECTS_TEMP_X_C3D_DWG.dwg - 24-May-18 2:38 PM

FOR DESIGN STUDY ONLY

All Dimensions are U.S. Survey Feet

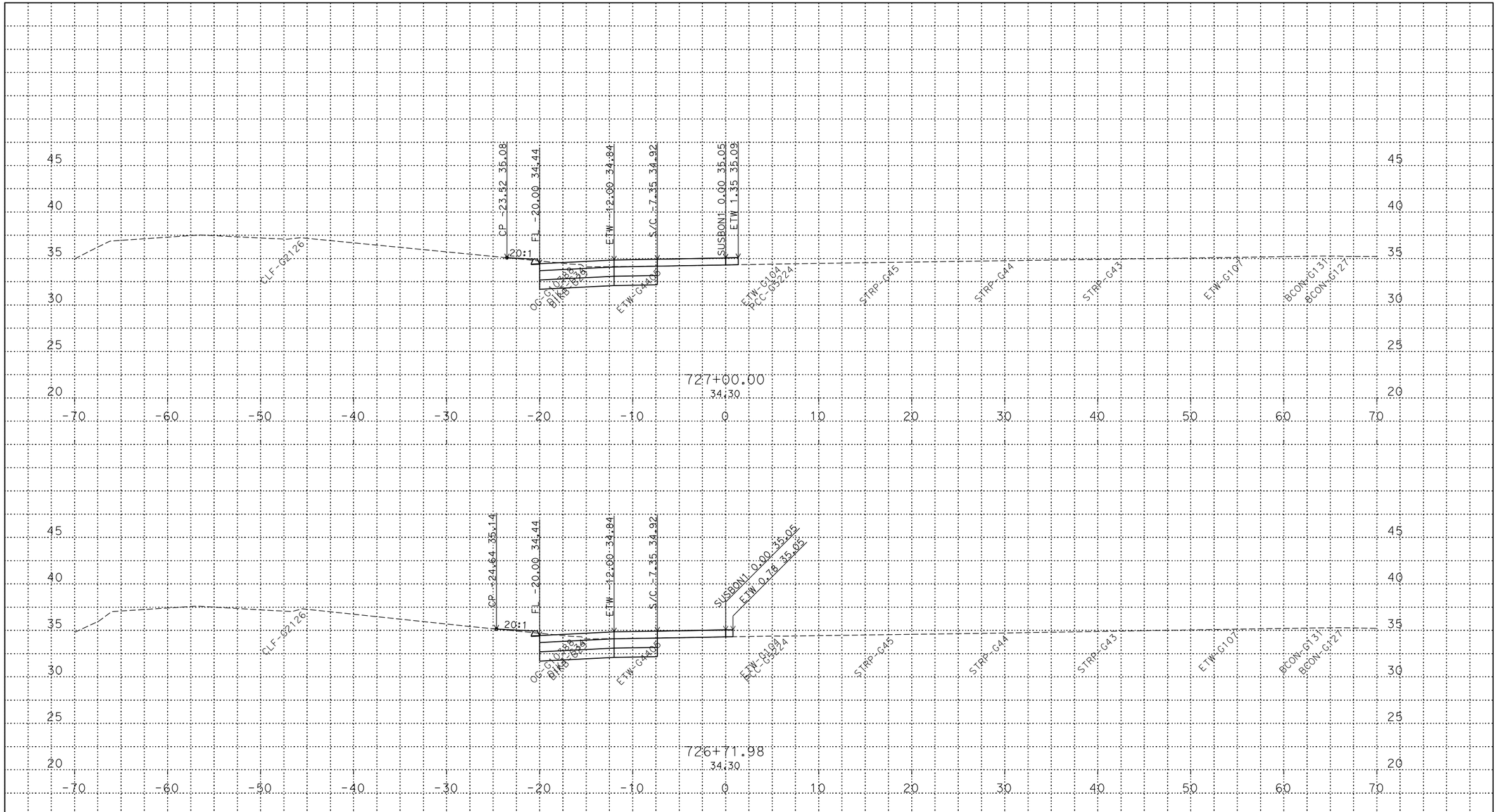

PLOTTED DATE: 13-JUN-2018

SCALE: 1"=5' Horiz.
1"=5' Vert.

CREATED BY: s144712

CONTRACT: 03-0H10U

DIST/CO/RTE/PM: 03/SAC/5/9.7/24.9

PROJECT ID: 03170002461

SUSBON1
CROSS SECTIONS
2 OF 42

P:\proj5\03\0h100\design\DGN\Cross-Sections\Final\RAMPS\C3D
SUSBON1_XSECTS_TEMP_X_C3D_DWG.dwg - 24-May-18 2:38 PM

FOR DESIGN STUDY ONLY

All Dimensions are U.S. Survey Feet

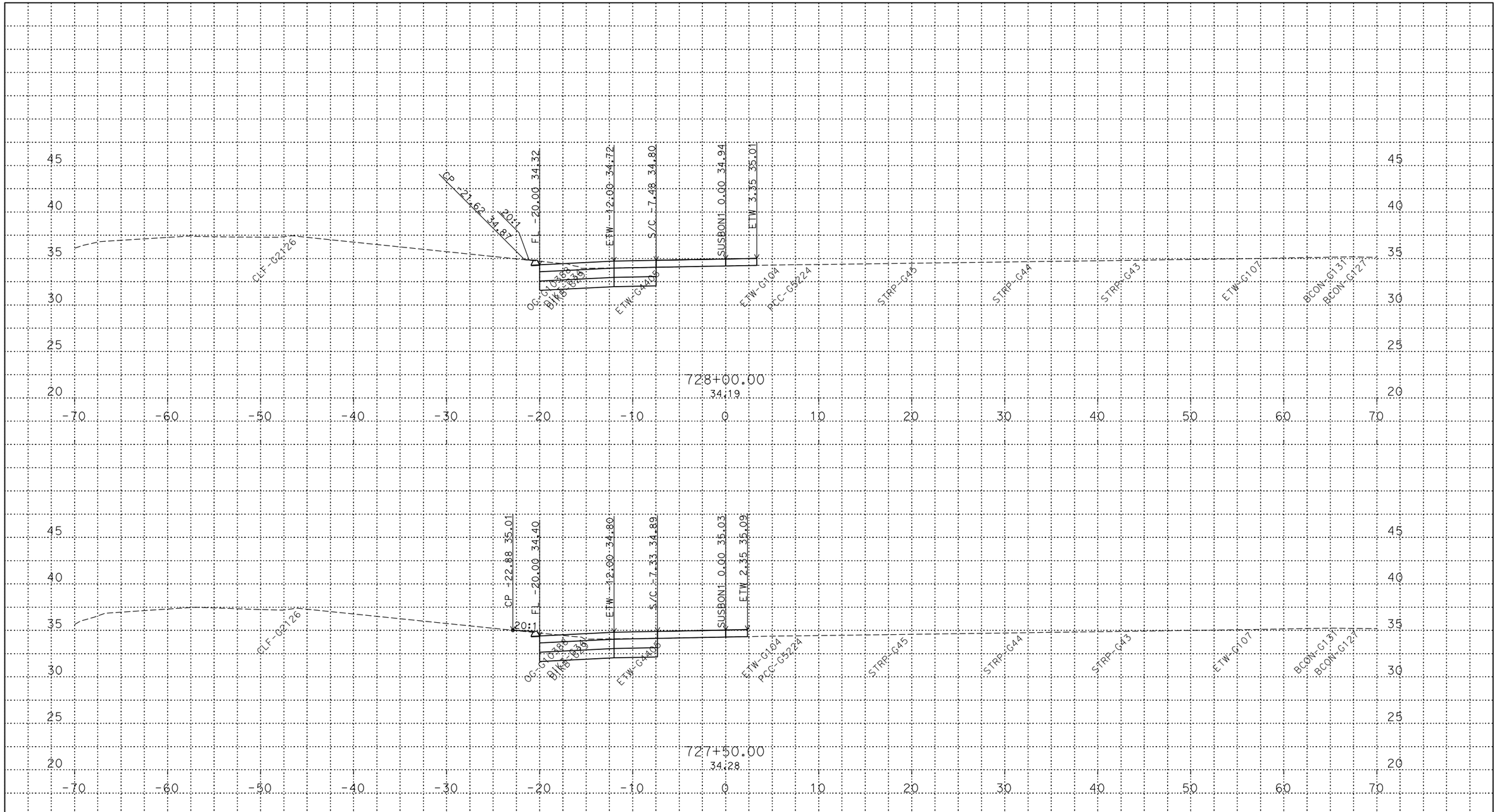

PLOTTED DATE: 13-JUN-2018

SCALE: 1"=5' Horiz.
1"=5' Vert.

CREATED BY: s144712

CONTRACT: 03-0H10U

DIST/CO/RTE/PM: 03/SAC/5/9.7/24.9

PROJECT ID: 03170002461

SUSBON1
CROSS SECTIONS
3 OF 42

P:\proj5\03\0h100\design\DGN\Cross-Sections\Final\RAMPS\C3D
SUSBON1_XSECTS_TEMP_X_C3D_DWG.dwg - 24-May-18 2:38 PM

FOR DESIGN STUDY ONLY

All Dimensions are U.S. Survey Feet

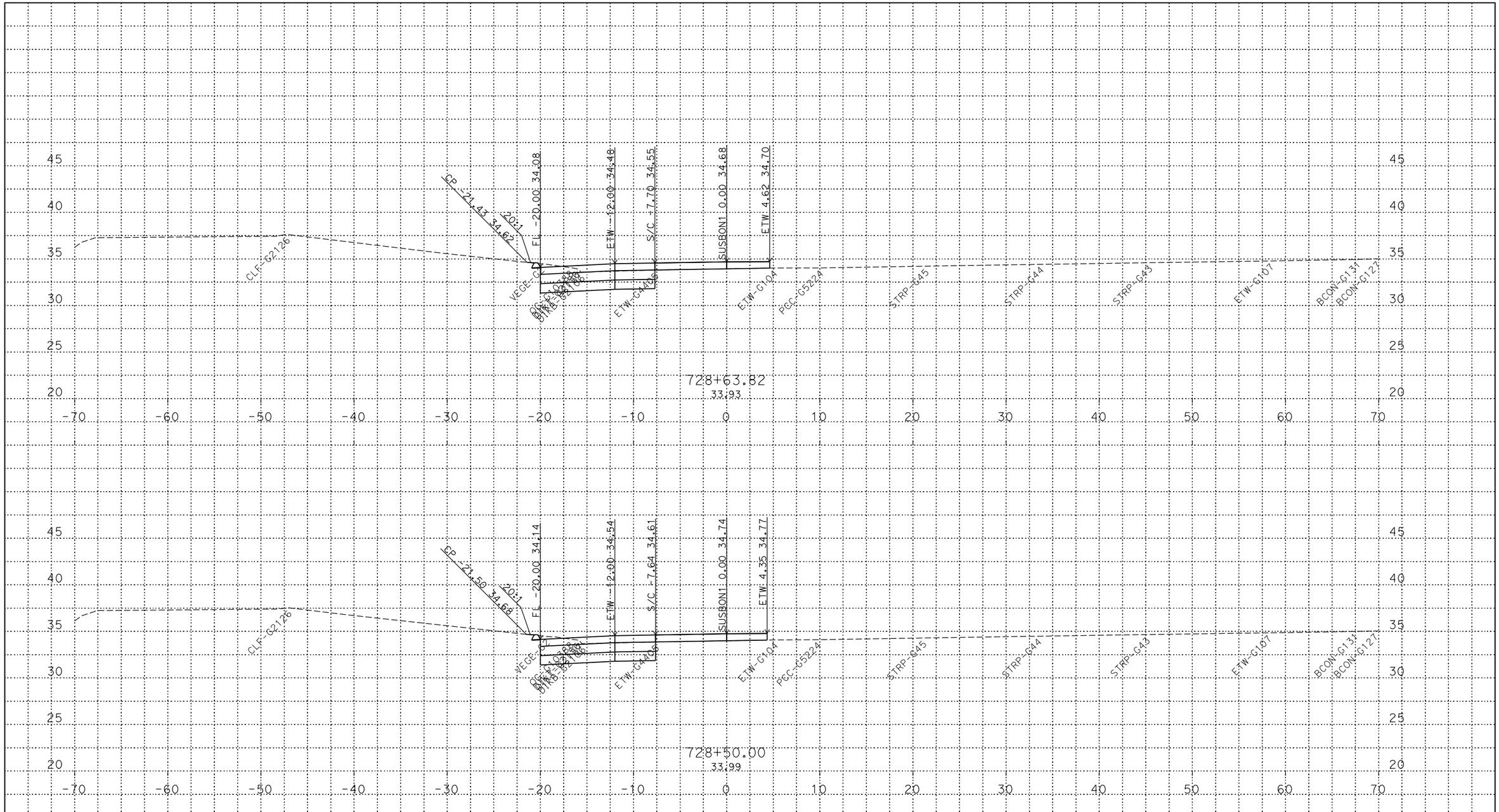

PLOTTED DATE: 13-JUN-2018

SCALE: 1"=5' Horiz.
1"=5' Vert.

CREATED BY: s144712

CONTRACT: 03-0H10U

DIST/CO/RTE/PM: 03/SAC/5/9.7/24.9

PROJECT ID: 03170002461

SUSBON1
CROSS SECTIONS

P:\proj5\03\0h100\design\DGN\Cross-Sections\Final\RAMPS\C3D
SUSBON1_XSECTS_TEMP_X_C3D_DWG.dwg - 24-May-18 2:38 PM

FOR DESIGN STUDY ONLY

All Dimensions are U.S. Survey Feet

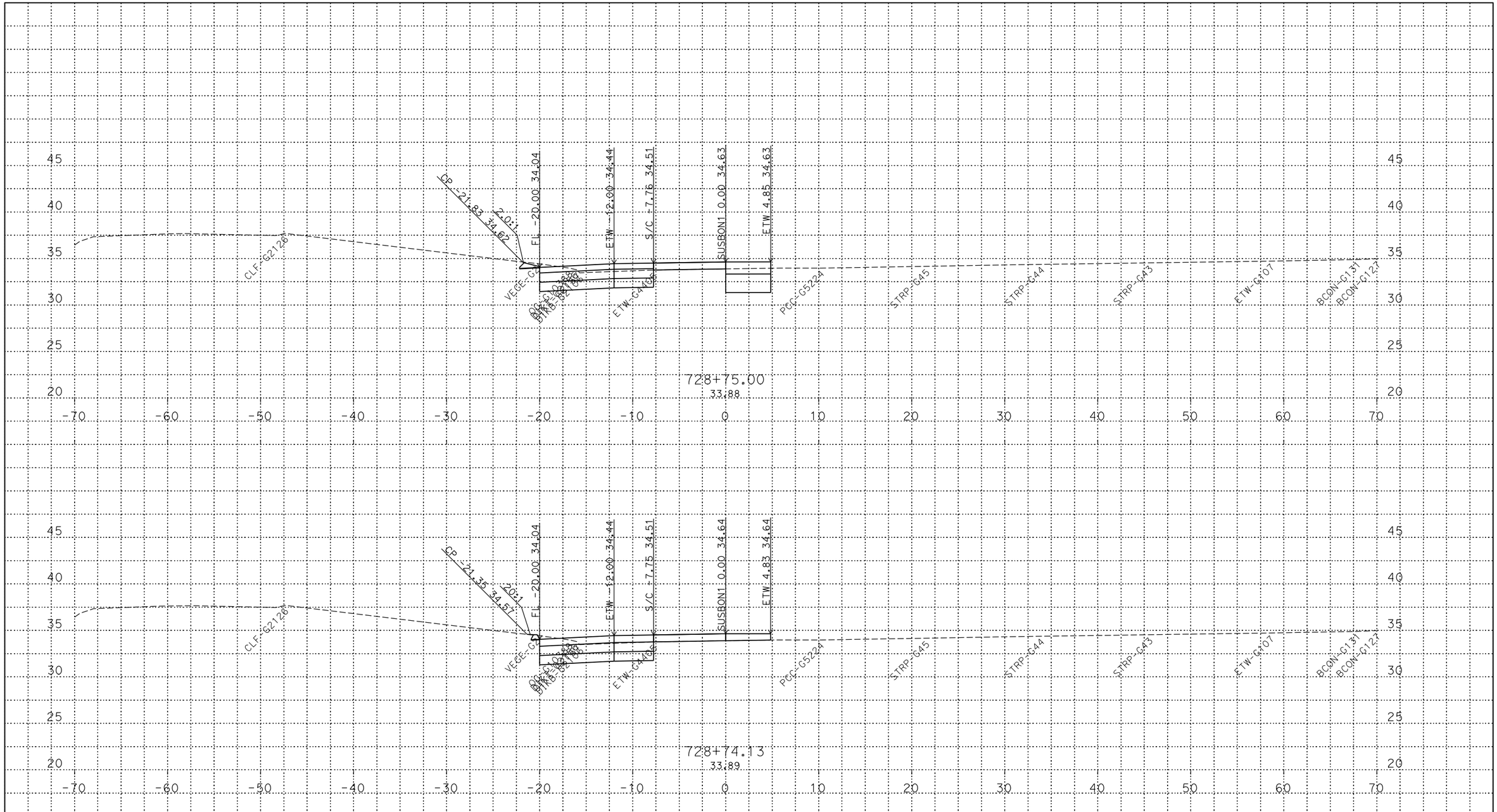

PLOTTED DATE: 13-JUN-2018

SCALE: 1"=5' Horiz.
1"=5' Vert.

CREATED BY: s144712

CONTRACT: 03-0H10U

DIST/CO/RTE/PM: 03/SAC/5/9.7/24.9

PROJECT ID: 03170002461

SUSBON1
CROSS SECTIONS
5 OF 42

P:\proj5\03\0h100\design\DGN\Cross-Sections\Final\RAMPS\C3D
SUSBON1_XSECTS_TEMP_X_C3D_DWG.dwg - 24-May-18 2:38 PM

FOR DESIGN STUDY ONLY

All Dimensions are U.S. Survey Feet

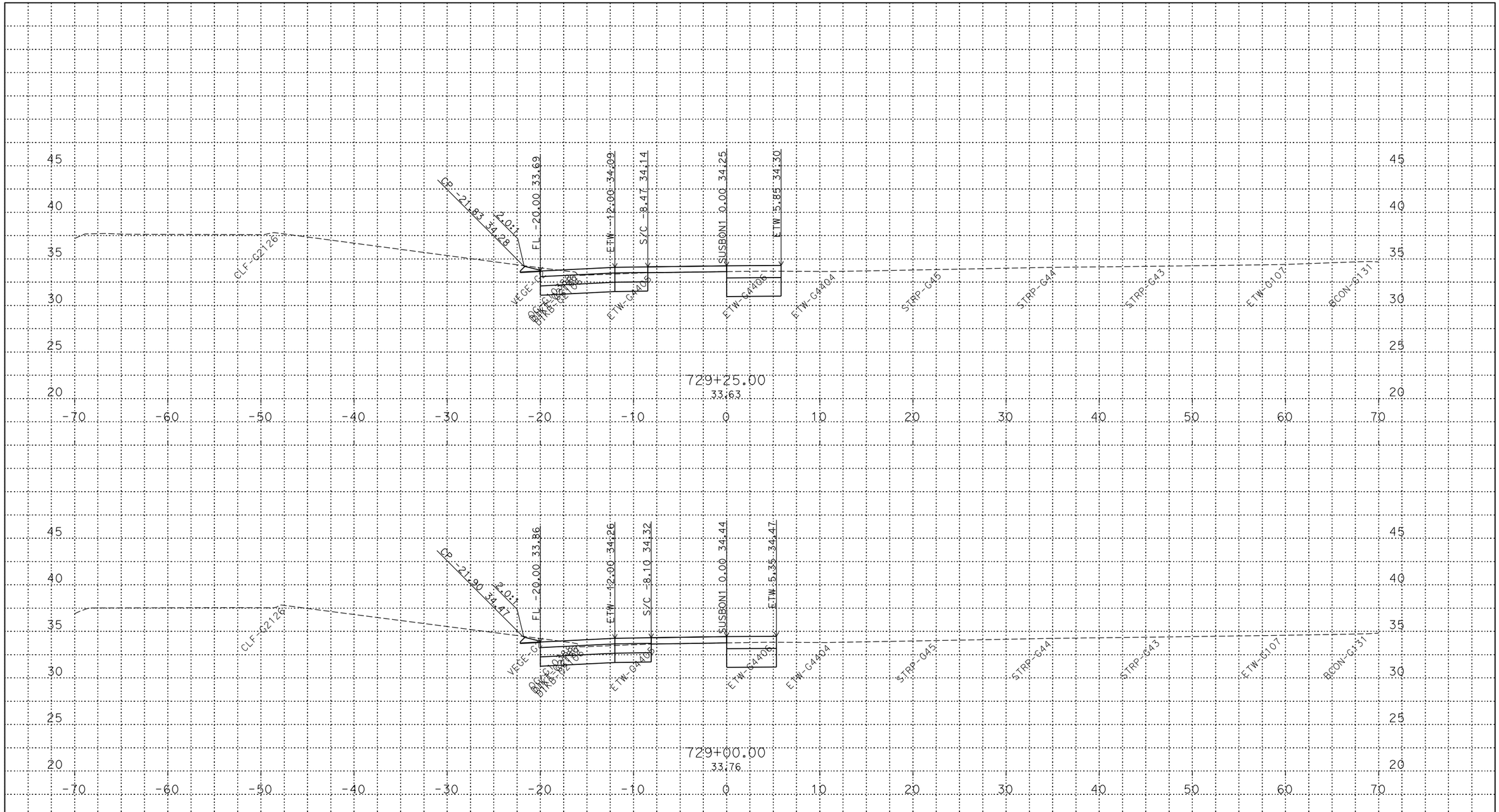

PLOTTED DATE: 13-JUN-2018

SCALE: 1"=5' Horiz.
1"=5' Vert.

CREATED BY: s144712

CONTRACT: 03-0H10U

DIST/CO/RTE/PM: 03/SAC/5/9.7/24.9

PROJECT ID: 03170002461

SUSBON1
CROSS SECTIONS

P:\proj5\03\0h100\design\DGN\Cross-Sections\Final\RAMPS\C3D
SUSBON1_XSECTS_TEMP_X_C3D_DWG.dwg - 24-May-18 2:38 PM

FOR DESIGN STUDY ONLY

All Dimensions are U.S. Survey Feet

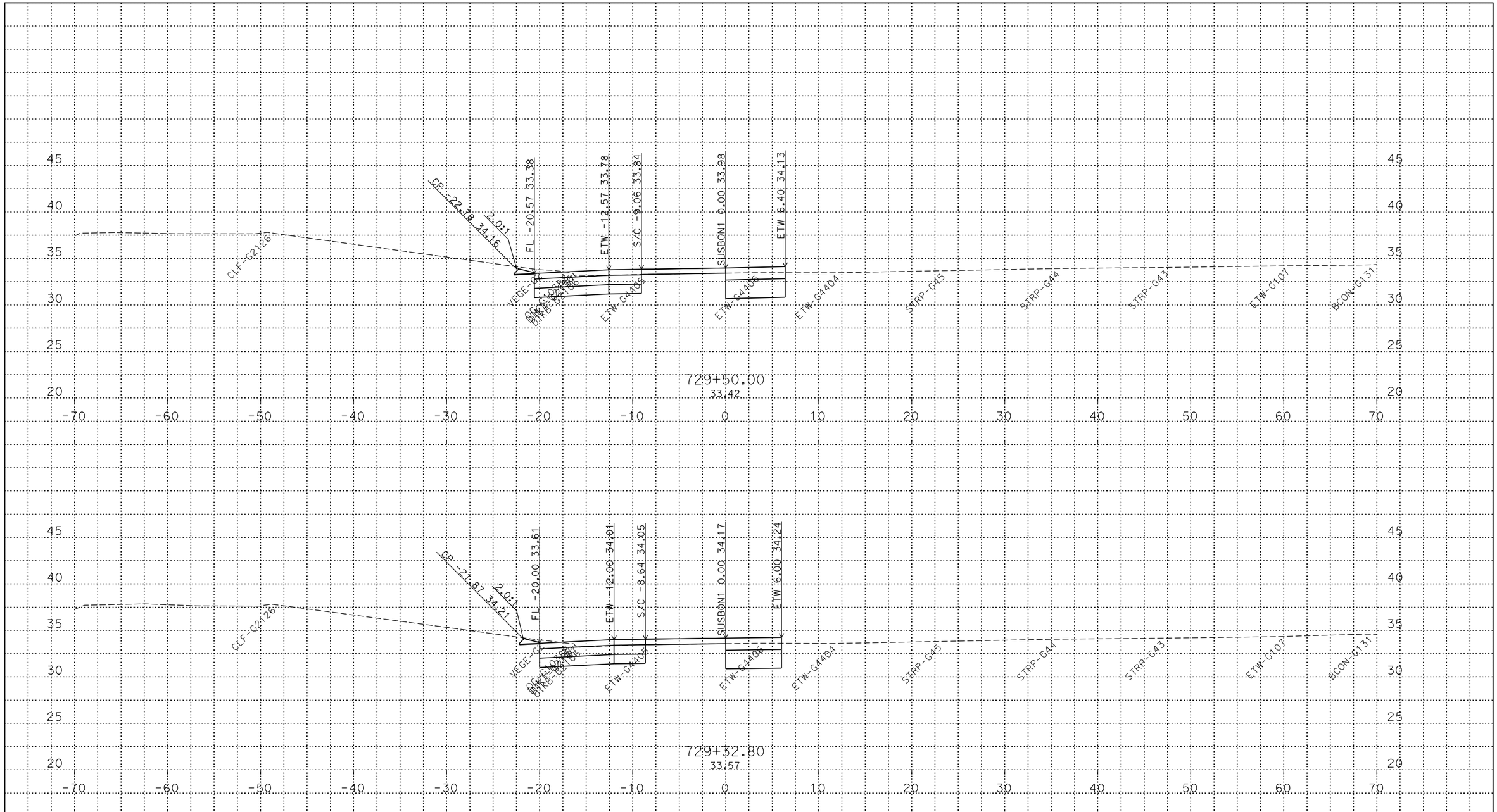

PLOTTED DATE: 13-JUN-2018

SCALE: 1"=5' Horiz.
1"=5' Vert.

CREATED BY: s144712

CONTRACT: 03-0H10U

DIST/CO/RTE/PM: 03/SAC/5/9.7/24.9

PROJECT ID: 03170002461

SUSBON1
CROSS SECTIONS
7 OF 42

P:\proj5\03\0h100\design\DGN\Cross-Sections\Final\RAMPS\C3D
SUSBON1_XSECTS_TEMP_X_C3D_DWG.dwg - 24-May-18 2:38 PM

FOR DESIGN STUDY ONLY

All Dimensions are U.S. Survey Feet

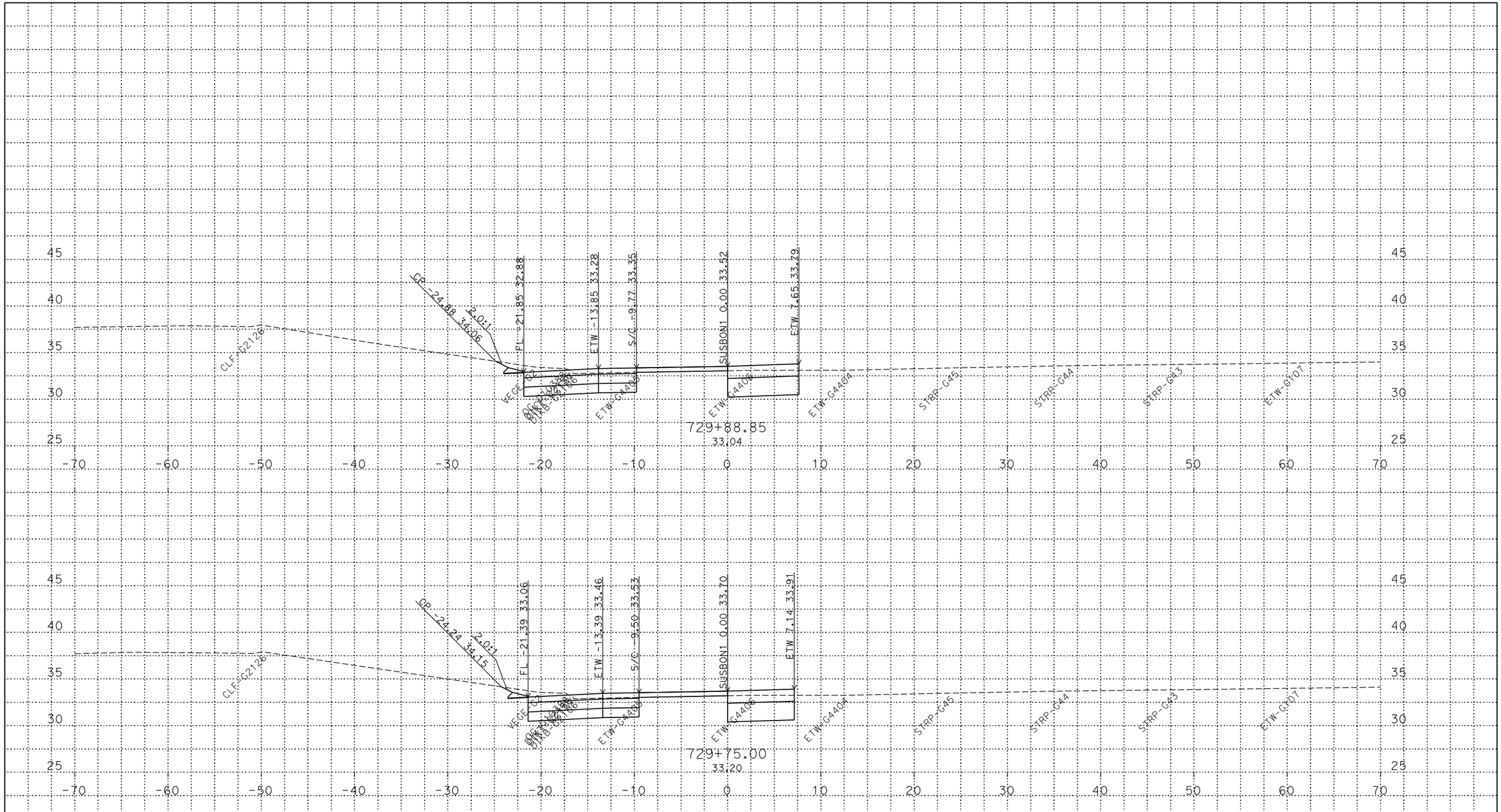

PLOTTED DATE: 13-JUN-2018

SCALE: 1"=5' Horiz.
1"=5' Vert.

CREATED BY: s144712

CONTRACT: 03-0H10U

DIST/CO/RTE/PM: 03/SAC/5/9.7/24.9

PROJECT ID: 03170002461

SUSBON1
CROSS SECTIONS

P:\proj5\03\0h100\design\DGN\Cross-Sections\Final\RAMPS\C3D
SUSBON1_XSECTS_TEMP_X_C3D_DWG.dwg - 24-May-18 2:38 PM

FOR DESIGN STUDY ONLY

All Dimensions are U.S. Survey Feet

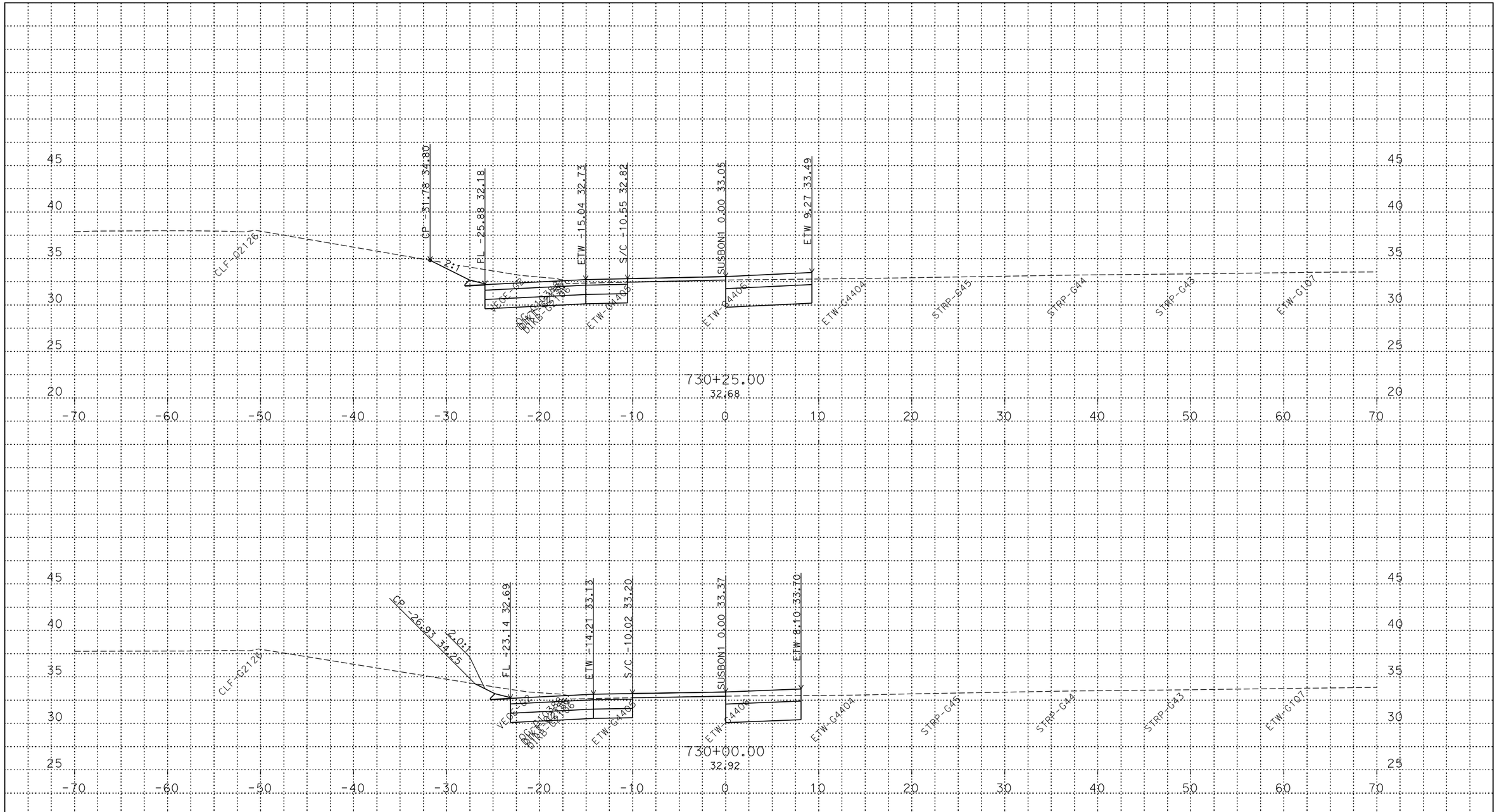

PLOTTED DATE: 13-JUN-2018

SCALE: 1"=5' Horiz.
1"=5' Vert.

CREATED BY: s144712

CONTRACT: 03-0H10U

DIST/CO/RTE/PM: 03/SAC/5/9.7/24.9

PROJECT ID: 03170002461

SUSBON1
CROSS SECTIONS

P:\proj5\03\0h100\design\DGN\Cross-Sections\Final\RAMPS\C3D
SUSBON1_XSECTS_TEMP_X_C3D_DWG.dwg - 24-May-18 2:38 PM

FOR DESIGN STUDY ONLY

All Dimensions are U.S. Survey Feet

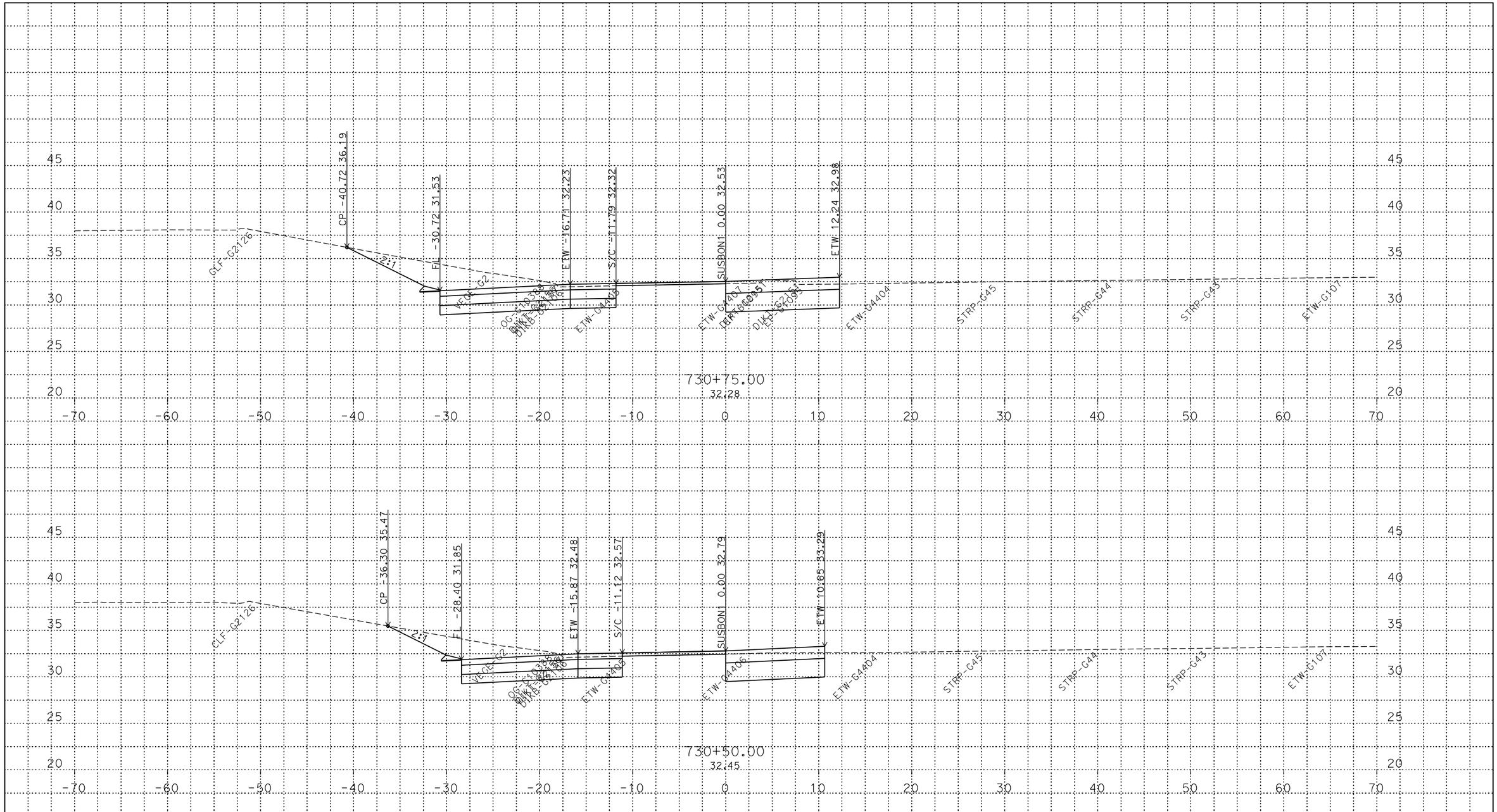

PLOTTED DATE: 13-JUN-2018

SCALE: 1"=5' Horiz.
1"=5' Vert.

CREATED BY: s144712

CONTRACT: 03-0H10U

DIST/CO/RTE/PM: 03/SAC/5/9.7/24.9

PROJECT ID: 03170002461

SUSBON1
CROSS SECTIONS
10 OF 42

P:\proj5\03\0h100\design\DGN\Cross-Sections\Final\RAMPS\C3D
SUSBON1_XSECTS_TEMP_X_C3D_DWG.dwg - 24-May-18 2:38 PM

FOR DESIGN STUDY ONLY

All Dimensions are U.S. Survey Feet

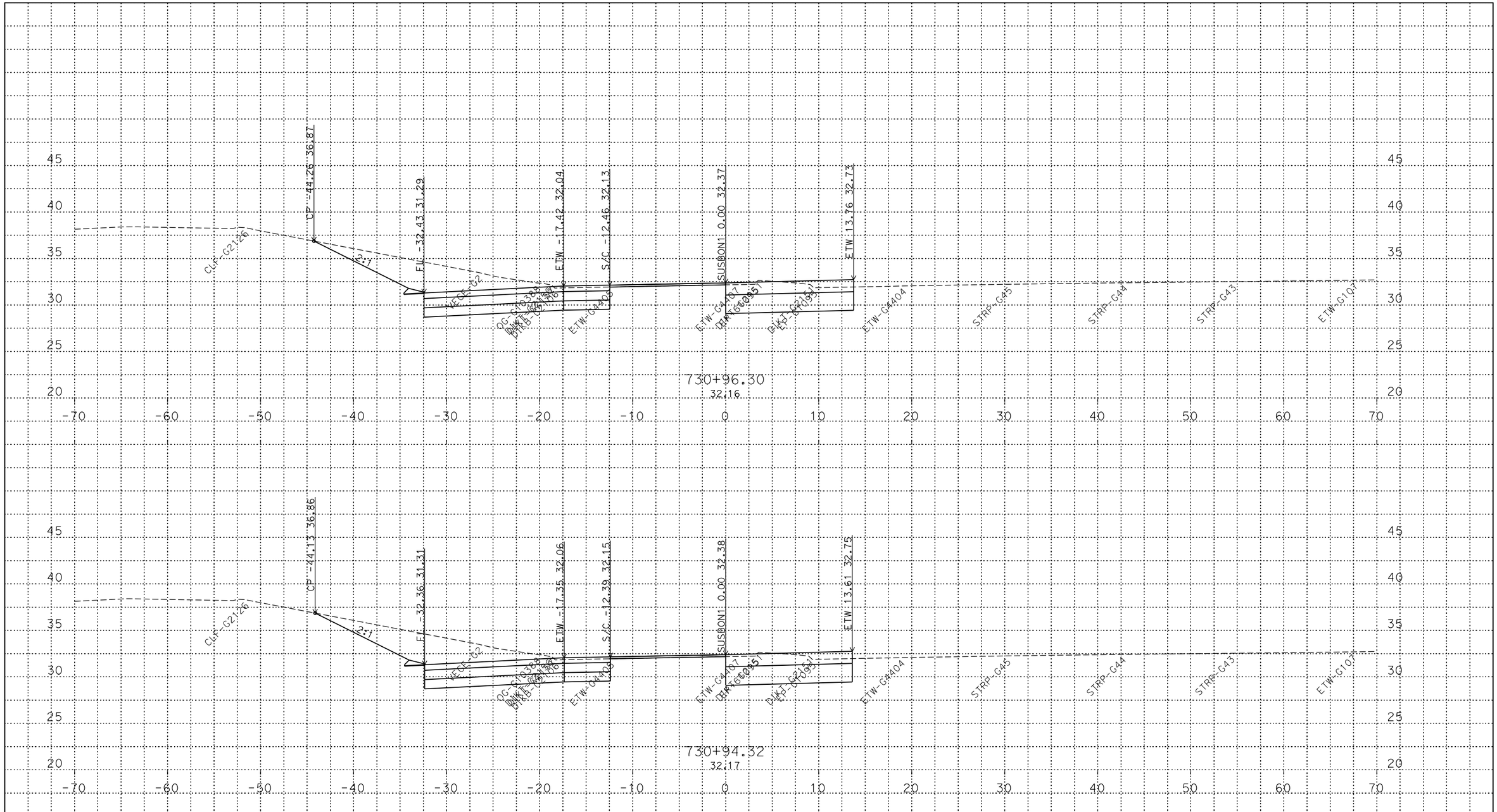

PLOTTED DATE: 13-JUN-2018

SCALE: 1"=5' Horiz.
1"=5' Vert.

CREATED BY: s144712

CONTRACT: 03-0H10U

DIST/CO/RTE/PM: 03/SAC/5/9.7/24.9

PROJECT ID: 03170002461

SUSBON1
CROSS SECTIONS
11 OF 42

P:\proj5\03\0h100\design\DGN\Cross-Sections\Final\RAMPS\C3D
SUSBON1_XSECTS_TEMP_X_C3D_DWG.dwg - 24-May-18 2:38 PM

FOR DESIGN STUDY ONLY

All Dimensions are U.S. Survey Feet

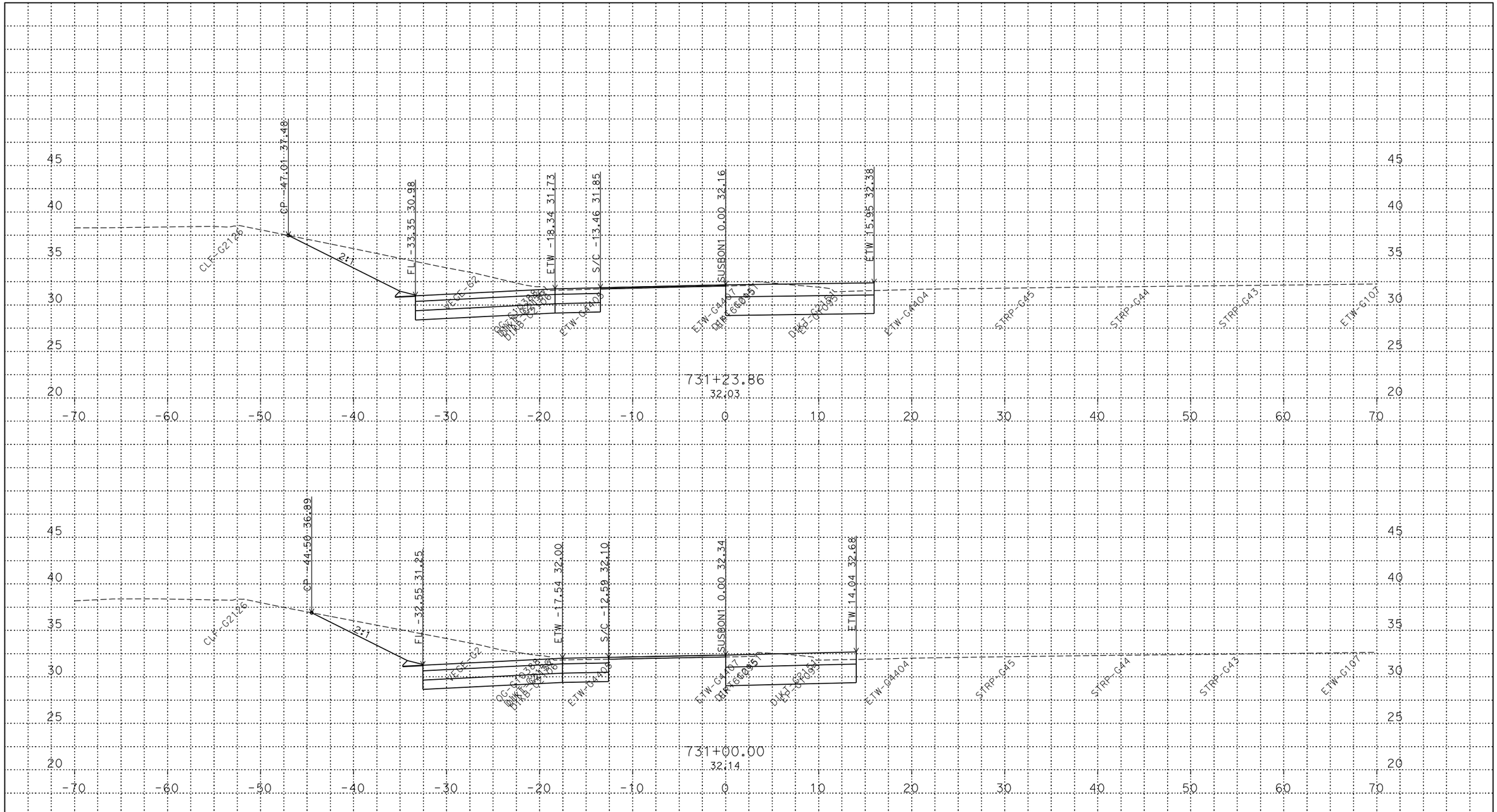

PLOTTED DATE: 13-JUN-2018

SCALE: 1"=5' Horiz.
1"=5' Vert.

CREATED BY: s144712

CONTRACT: 03-0H10U

DIST/CO/RTE/PM: 03/SAC/5/9.7/24.9

PROJECT ID: 03170002461

SUSBON1
CROSS SECTIONS

P:\proj5\03\0h100\design\DGN\Cross-Sections\Final\RAMPS\C3D
SUSBON1_XSECTS_TEMP_X_C3D_DWG.dwg - 24-May-18 2:38 PM

FOR DESIGN STUDY ONLY

All Dimensions are U.S. Survey Feet

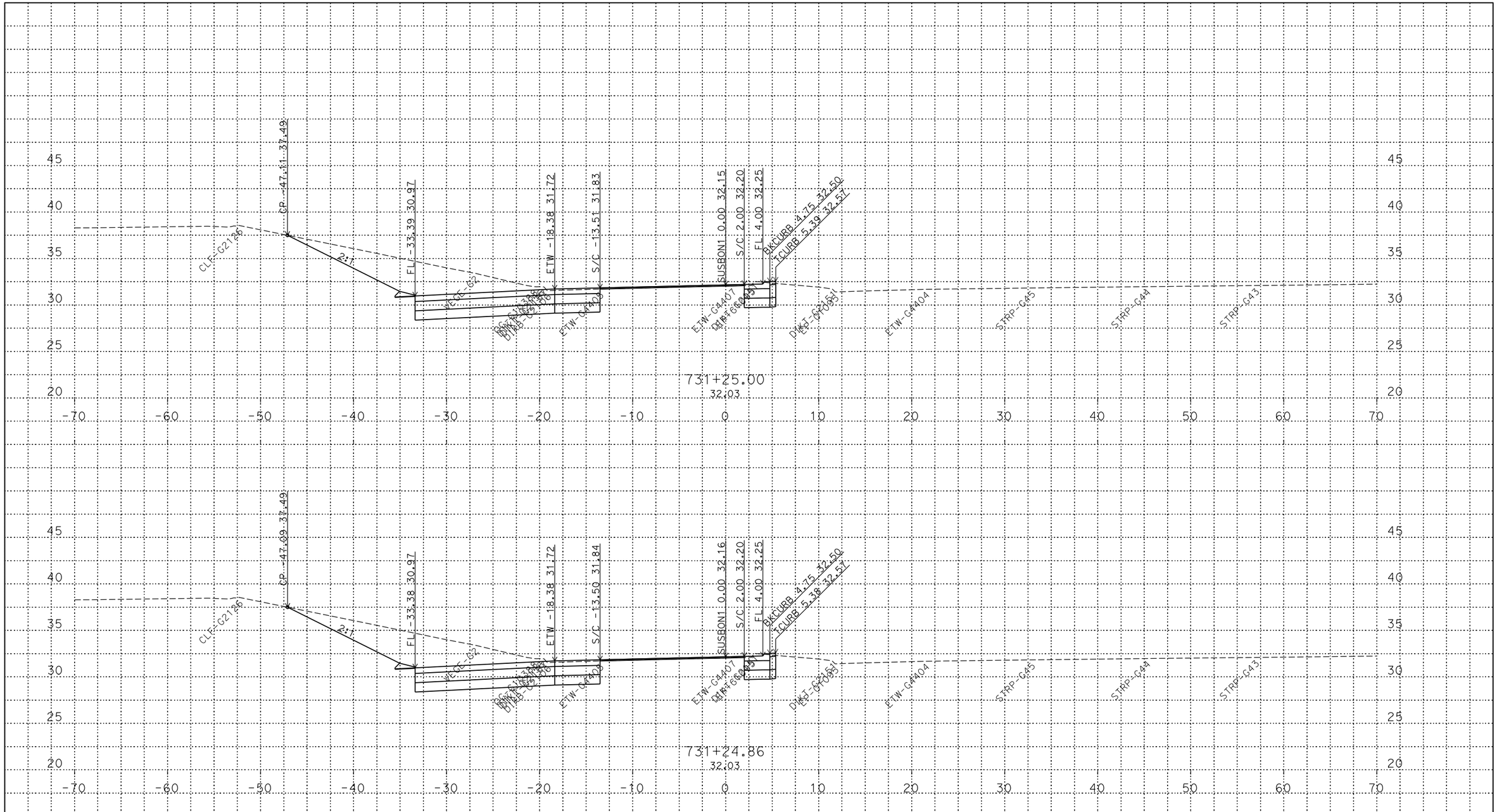

PLOTTED DATE: 13-JUN-2018

SCALE: 1"=5' Horiz.
1"=5' Vert.

CREATED BY: s144712

CONTRACT: 03-0H10U

DIST/CO/RTE/PM: 03/SAC/5/9.7/24.9

PROJECT ID: 03170002461

SUSBON1
CROSS SECTIONS
13 OF 42

P:\proj5\03\0h100\design\DGN\Cross-Sections\Final\RAMPS\C3D
SUSBON1_XSECTS_TEMP_X_C3D_DWG.dwg - 24-May-18 2:38 PM

FOR DESIGN STUDY ONLY

All Dimensions are U.S. Survey Feet

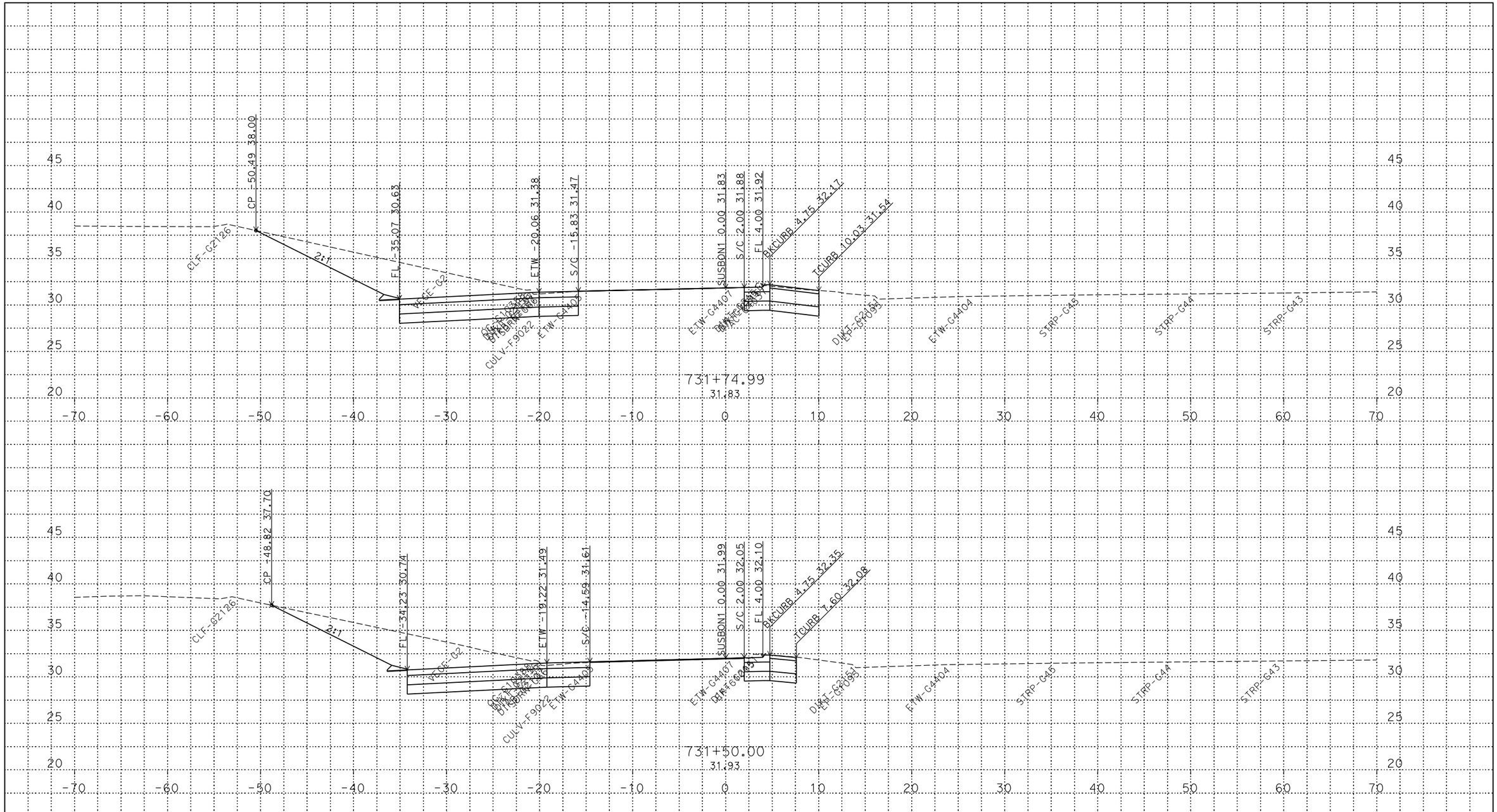

PLOTTED DATE: 13-JUN-2018

SCALE: 1"=5' Horiz.
1"=5' Vert.

CREATED BY: s144712

CONTRACT: 03-0H10U

DIST/CO/RTE/PM: 03/SAC/5/9.7/24.9

PROJECT ID: 03170002461

SUSBDN1
CROSS SECTIONS
14 OF 42

P:\proj5\03\0h100\design\DGN\Cross-Sections\Final\RAMPS\C3D
SUSBDN1_XSECTS_TEMP_X_C3D_DWG.dwg - 24-May-18 2:38 PM

FOR DESIGN STUDY ONLY

All Dimensions are U.S. Survey Feet

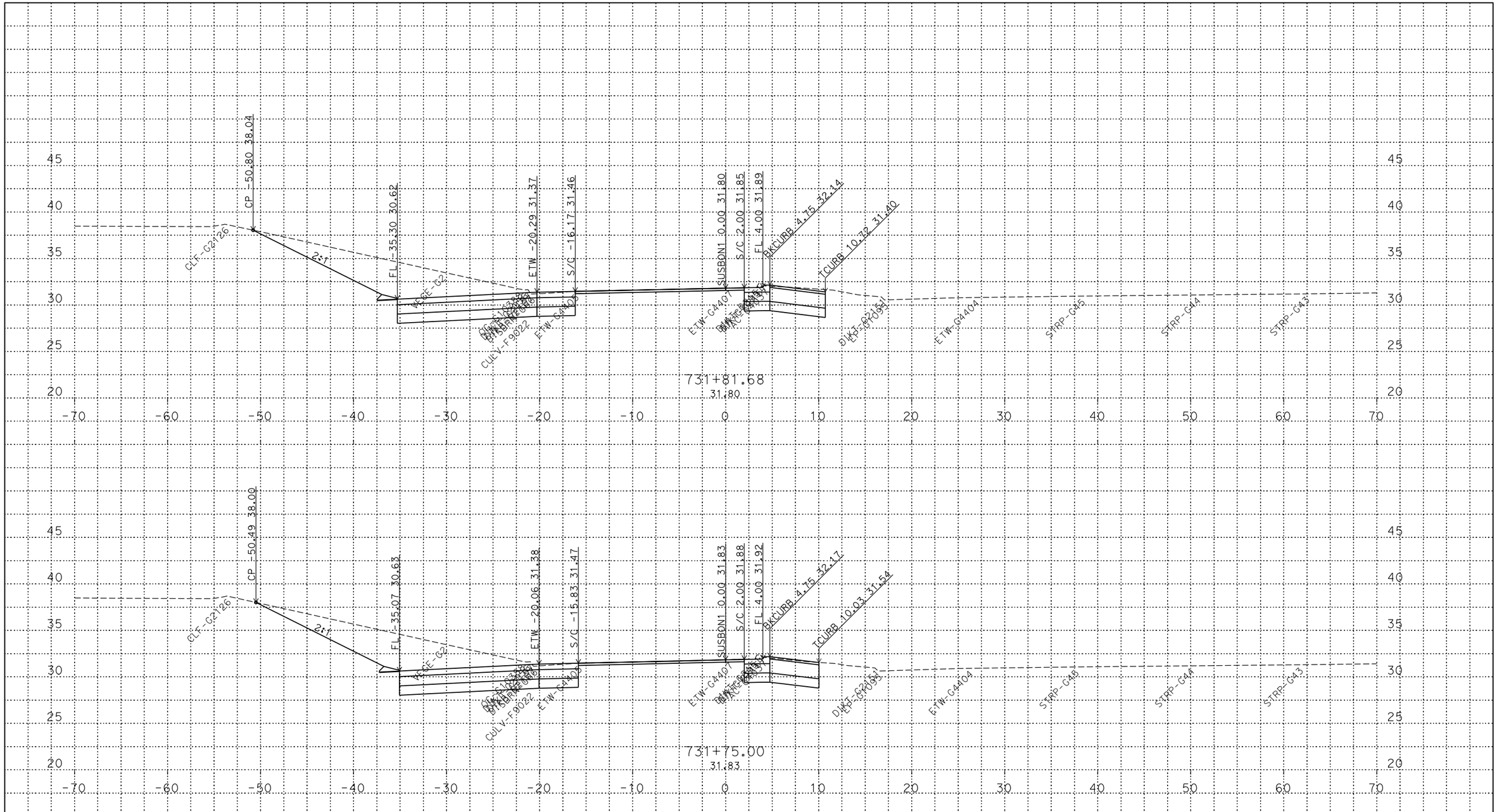

PLOTTED DATE: 13-JUN-2018

SCALE: 1"=5' Horiz.
1"=5' Vert.

CREATED BY: s144712

CONTRACT: 03-0H10U

DIST/CO/RTE/PM: 03/SAC/5/9.7/24.9

PROJECT ID: 03170002461

SUSBON1
CROSS SECTIONS

P:\proj5\03\0h100\design\DGN\Cross-Sections\Final\RAMPS\C3D
SUSBON1_XSECTS_TEMP_X_C3D_DWG.dwg - 24-May-18 2:38 PM

FOR DESIGN STUDY ONLY

All Dimensions are U.S. Survey Feet

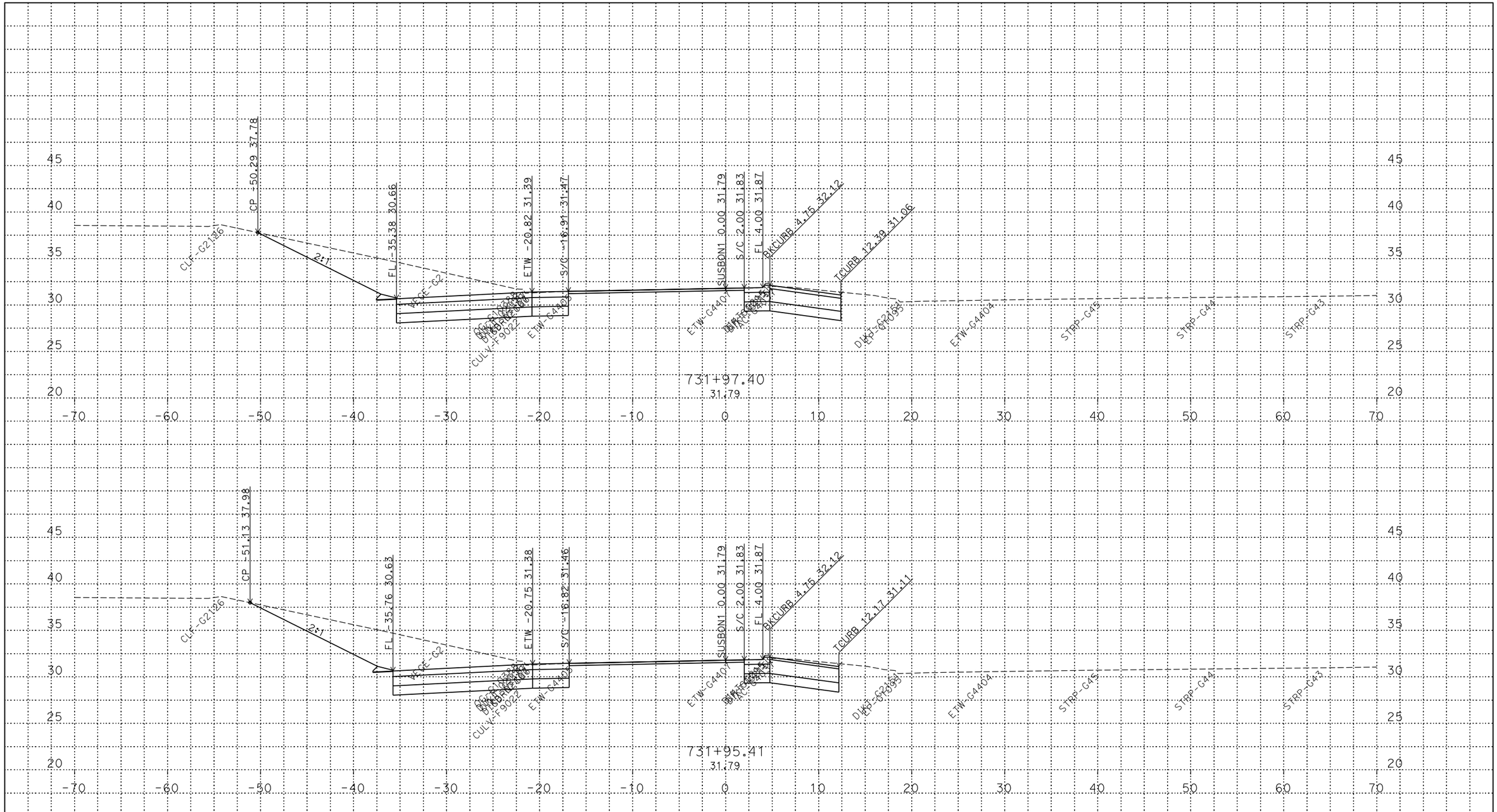

PLOTTED DATE: 13-JUN-2018

SCALE: 1"=5' Horiz.
1"=5' Vert.

CREATED BY: s144712

CONTRACT: 03-0H10U

DIST/CO/RTE/PM: 03/SAC/5/9.7/24.9

PROJECT ID: 03170002461

SUSBON1
CROSS SECTIONS
16 OF 42

P:\proj5\03\0h100\design\DGN\Cross-Sections\Final\RAMPS\C3D
SUSBON1_XSECTS_TEMP_X_C3D_DWG.dwg - 24-May-18 2:38 PM

FOR DESIGN STUDY ONLY

All Dimensions are U.S. Survey Feet

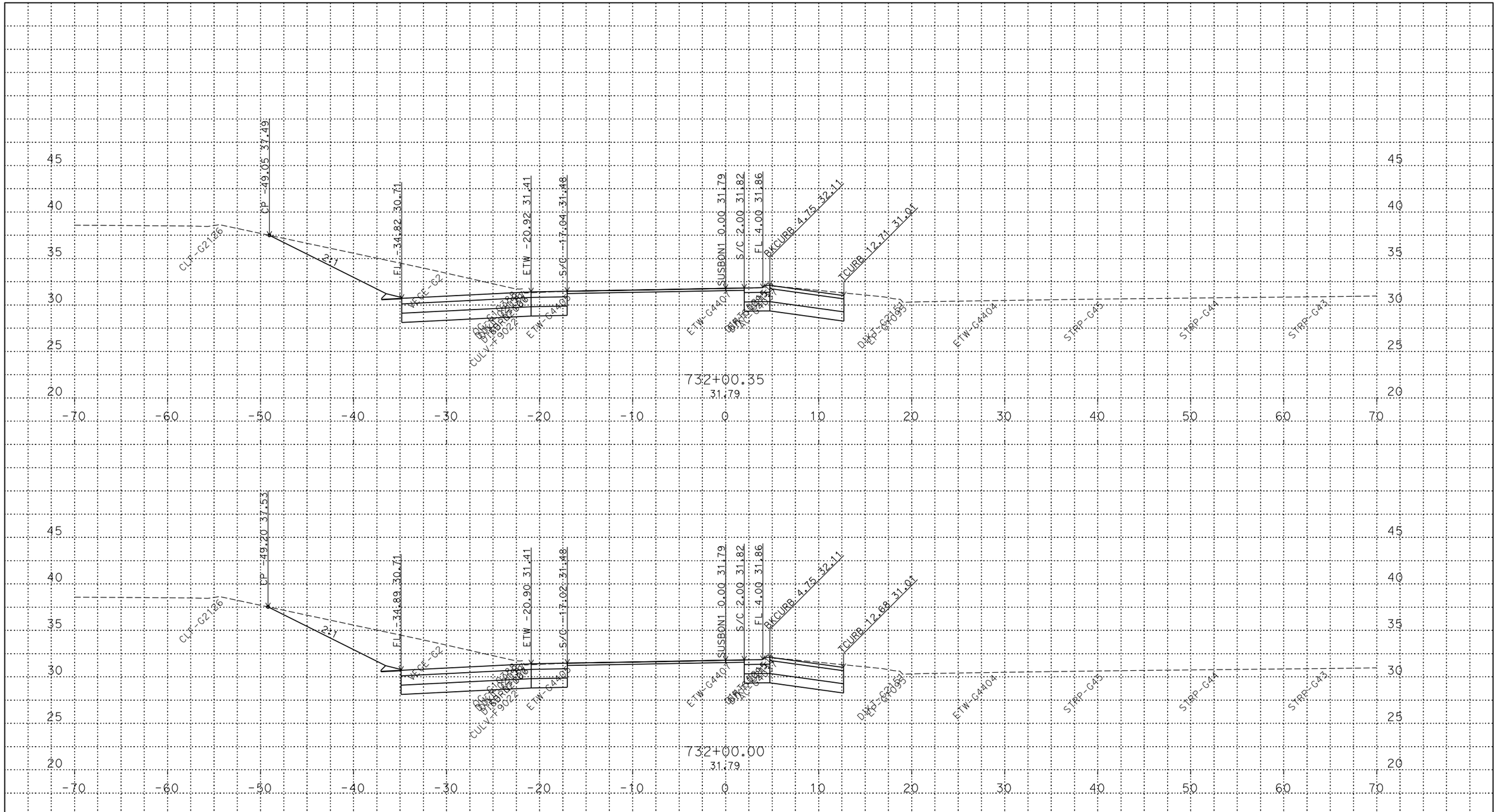

P:\proj5\03\0h100\design\DGN\Cross-Sections\Final\RAMPS\C3D
SUSBDN1_XSECTS_TEMP_X_C3D_DWG.dwg - 24-May-18 2:38 PM

PLOTTED DATE: 13-JUN-2018

SCALE: 1"=5' Horiz.
1"=5' Vert.

CREATED BY: s144712

CONTRACT: 03-0H10U

DIST/CO/RTE/PM: 03/SAC/5/9.7/24.9

PROJECT ID: 03170002461

SUSBDN1
CROSS SECTIONS

FOR DESIGN STUDY ONLY

All Dimensions are U.S. Survey Feet

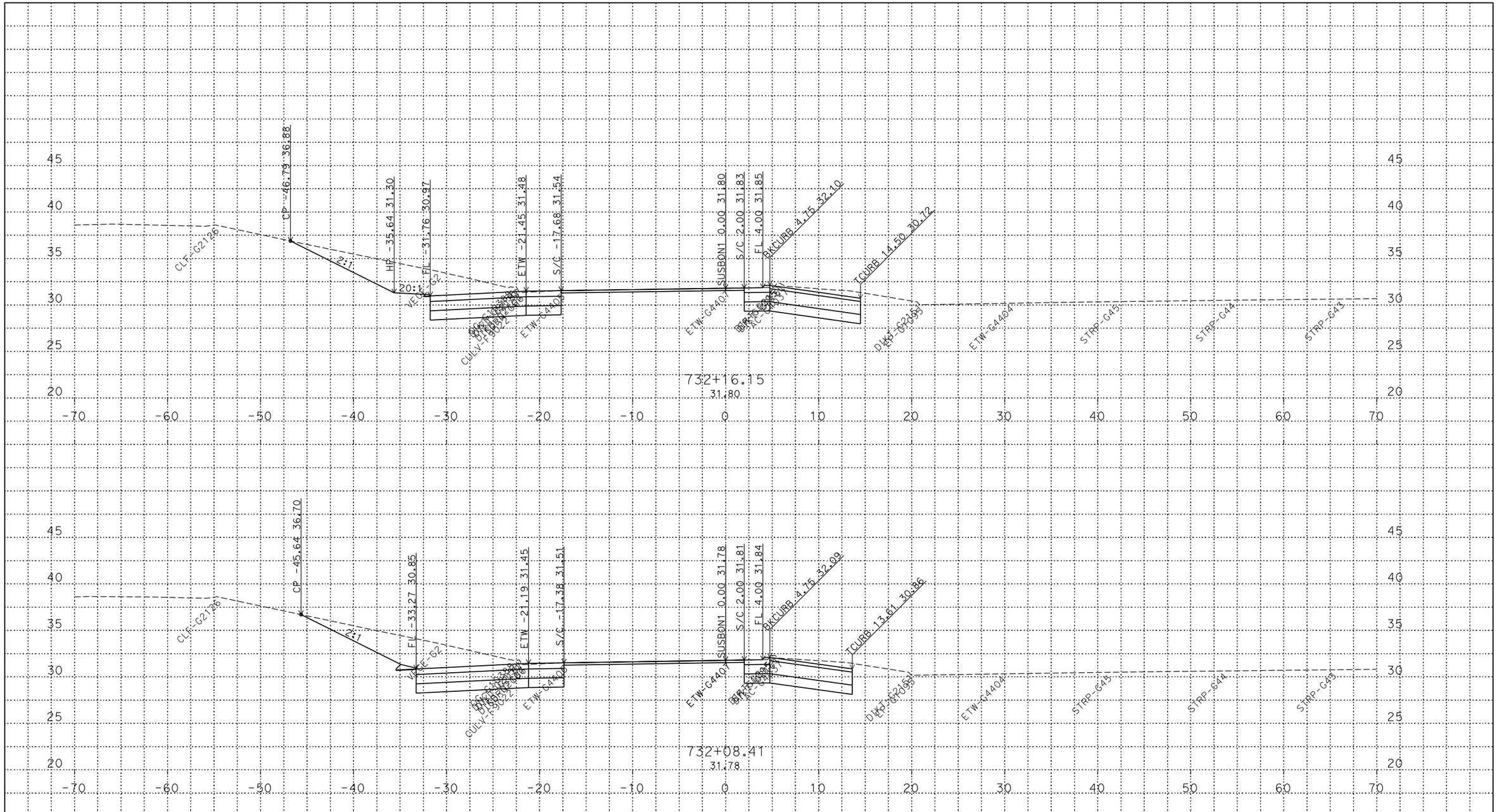

PLOTTED DATE: 13-JUN-2018

SCALE: 1"=5' Horiz.
1"=5' Vert.

CREATED BY: s144712

CONTRACT: 03-0H10U

DIST/CO/RTE/PM: 03/SAC/5/9.7/24.9

PROJECT ID: 03170002461

SUSBON1
CROSS SECTIONS
18 OF 42

P:\proj5\03\0h100\design\DGN\Cross-Sections\Final\RAMPS\C3D
SUSBON1_XSECTS_TEMP_X_C3D_DWG.dwg - 24-May-18 2:38 PM

FOR DESIGN STUDY ONLY

All Dimensions are U.S. Survey Feet

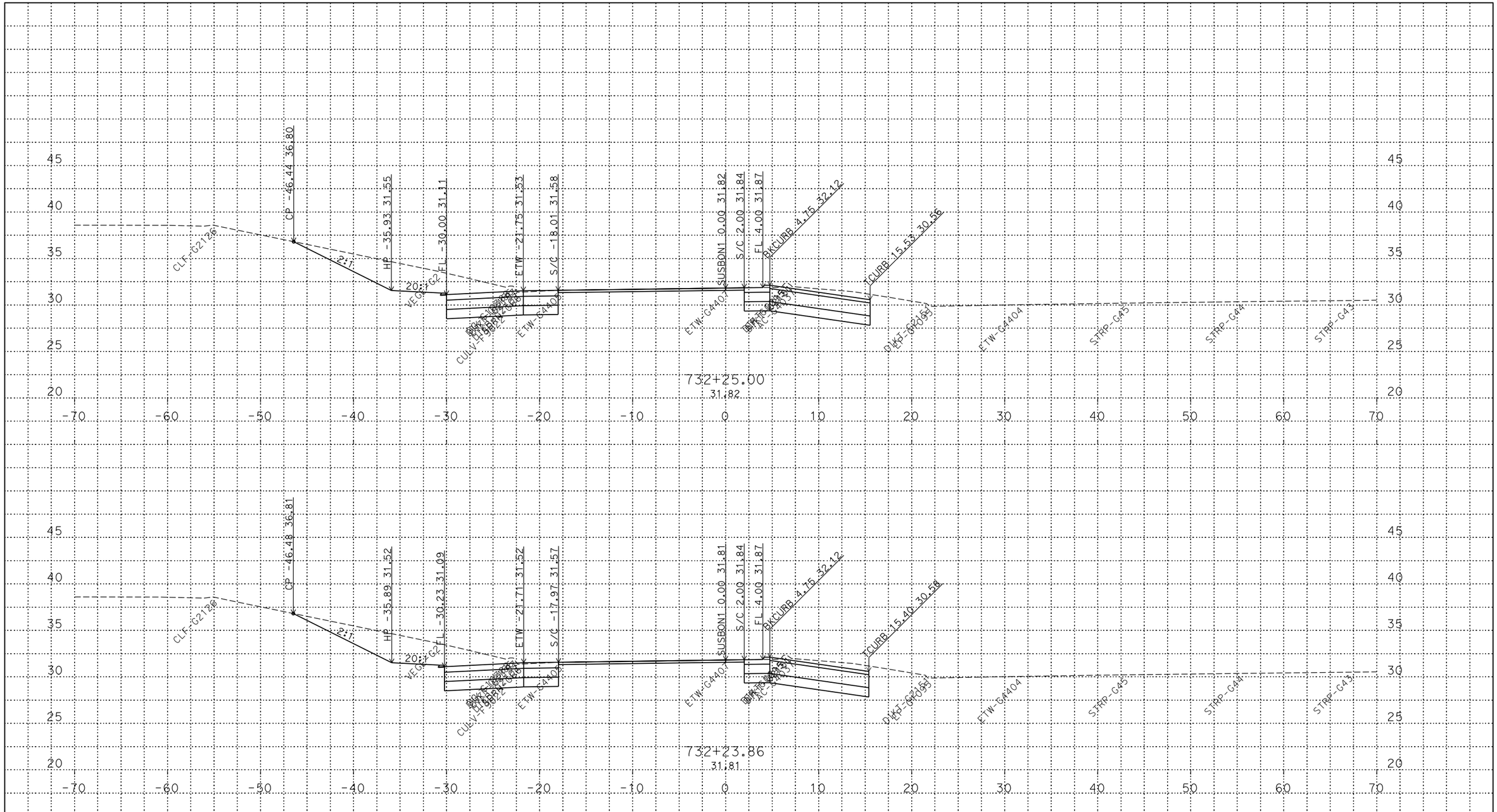

PLOTTED DATE: 13-JUN-2018

SCALE: 1"=5' Horiz.
1"=5' Vert.

CREATED BY: s144712

CONTRACT: 03-0H10U

DIST/CO/RTE/PM: 03/SAC/5/9.7/24.9

PROJECT ID: 03170002461

SUSBON1
CROSS SECTIONS
19 OF 42

P:\proj5\03\0h100\design\DGN\Cross-Sections\Final\RAMPS\C3D
SUSBON1_XSECTS_TEMP_X_C3D_DWG.dwg - 24-May-18 2:38 PM

FOR DESIGN STUDY ONLY

All Dimensions are U.S. Survey Feet

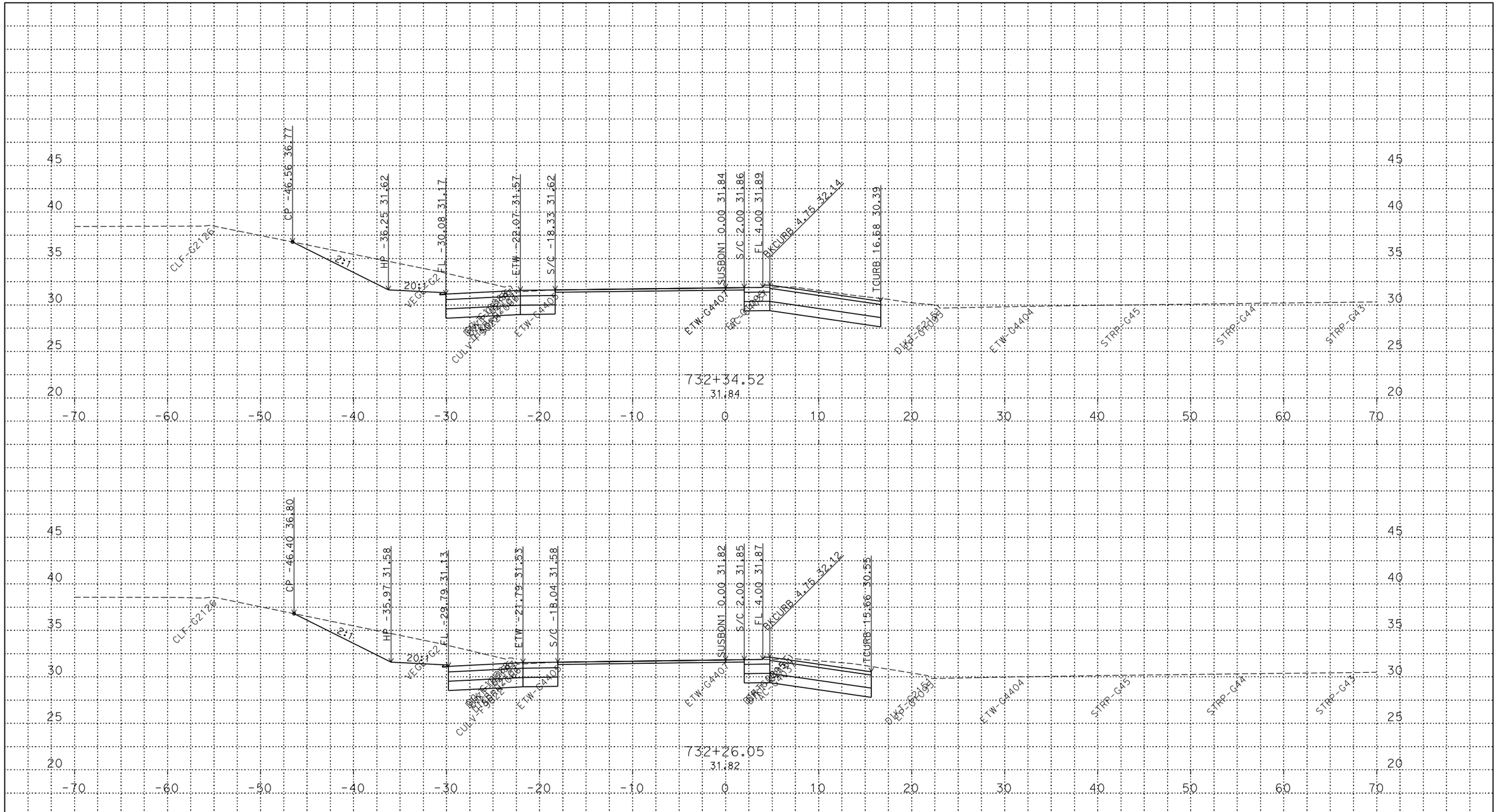

PLOTTED DATE: 13-JUN-2018

SCALE: 1"=5' Horiz.
1"=5' Vert.

CREATED BY: s144712

CONTRACT: 03-0H10U

DIST/CO/RTE/PM: 03/SAC/5/9.7/24.9

PROJECT ID: 03170002461

SUSBON1
CROSS SECTIONS
20 OF 42

P:\proj5\03\0h100\design\DGN\Cross-Sections\Final\RAMPS\C3D
SUSBON1_XSECTS_TEMP_X_C3D_DWG.dwg - 24-May-18 2:38 PM

FOR DESIGN STUDY ONLY

All Dimensions are U.S. Survey Feet

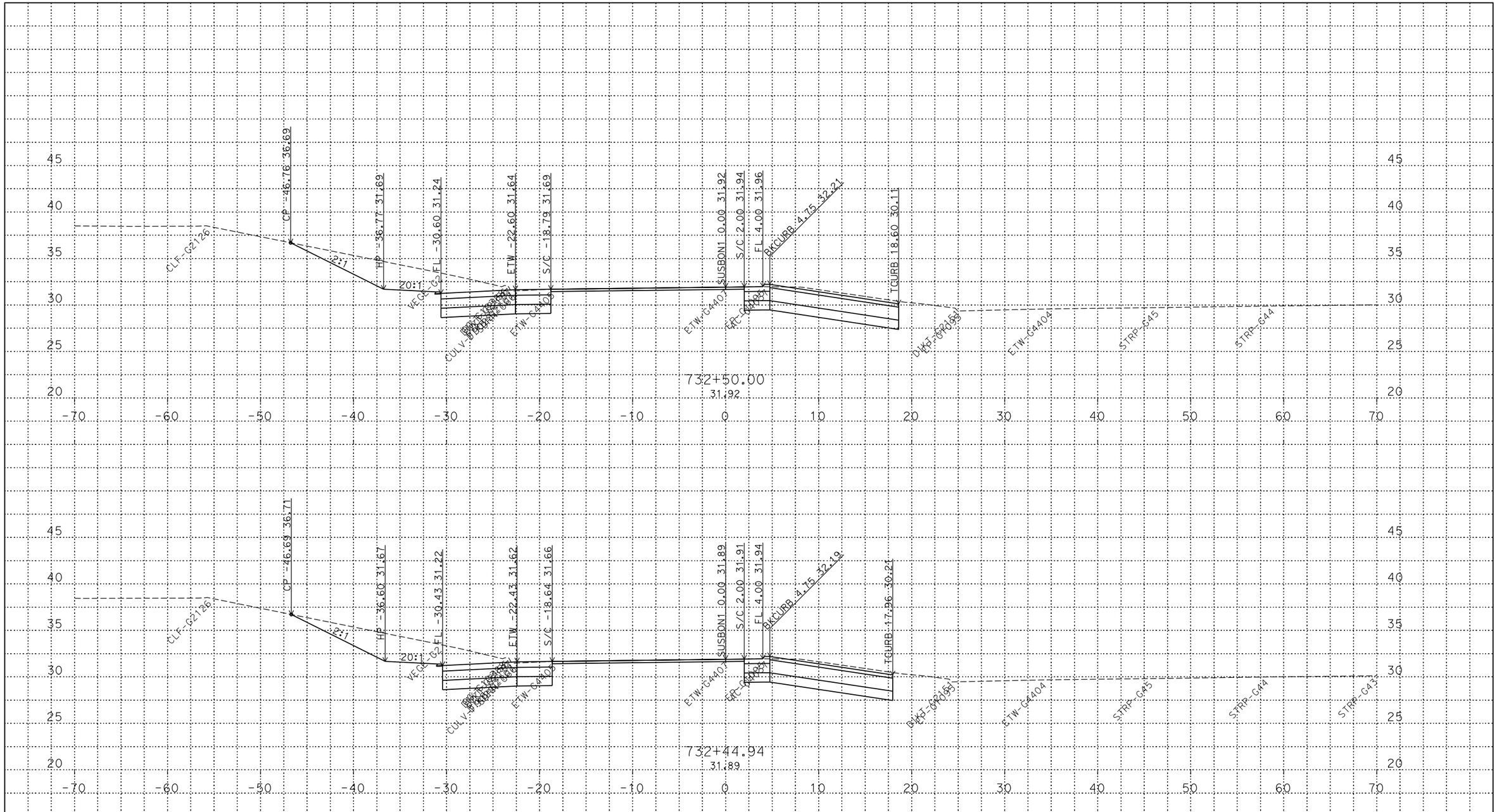

PLOTTED DATE: 13-JUN-2018

SCALE: 1"=5' Horiz.
1"=5' Vert.

CREATED BY: s144712

CONTRACT: 03-0H10U

DIST/CO/RTE/PM: 03/SAC/5/9.7/24.9

PROJECT ID: 03170002461

SUSBON1
CROSS SECTIONS

P:\proj5\03\0h100\design\DGN\Cross-Sections\Final\RAMPS\C3D
SUSBON1_XSECTS_TEMP_X_C3D_DWG.dwg - 24-May-18 2:38 PM

FOR DESIGN STUDY ONLY

All Dimensions are U.S. Survey Feet

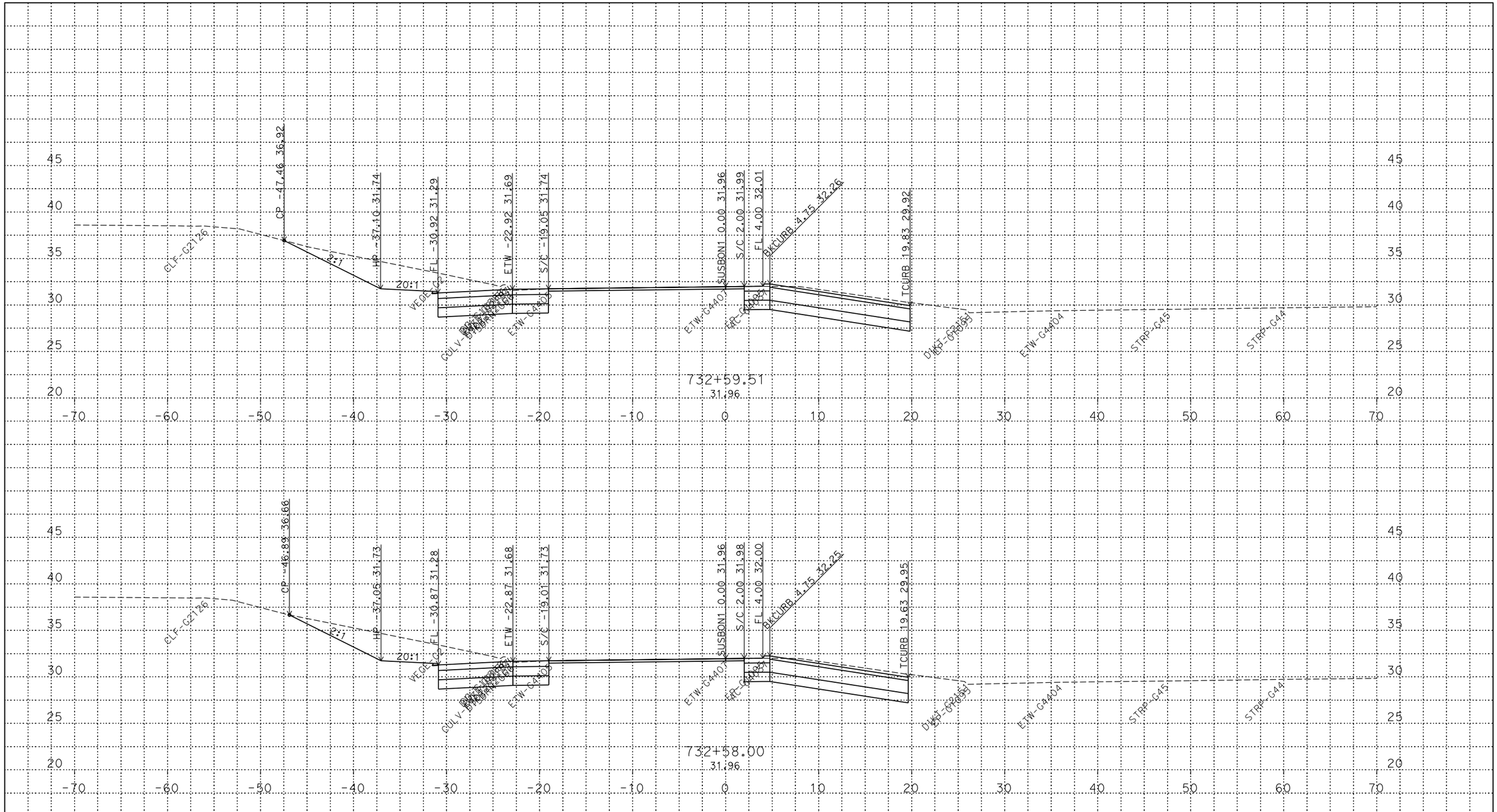

P:\proj5\03\0h100\design\DGN\Cross-Sections\Final\RAMPS\C3D
SUSBON1_XSECTS_TEMP_X_C3D_DWG.dwg - 24-May-18 2:38 PM

PLOTTED DATE: 13-JUN-2018

SCALE: 1"=5' Horiz.
1"=5' Vert.

CREATED BY: s144712

CONTRACT: 03-0H10U

DIST/CO/RTE/PM: 03/SAC/5/9.7/24.9

PROJECT ID: 03170002461

SUSBON1
CROSS SECTIONS
22 OF 42

FOR DESIGN STUDY ONLY

All Dimensions are U.S. Survey Feet

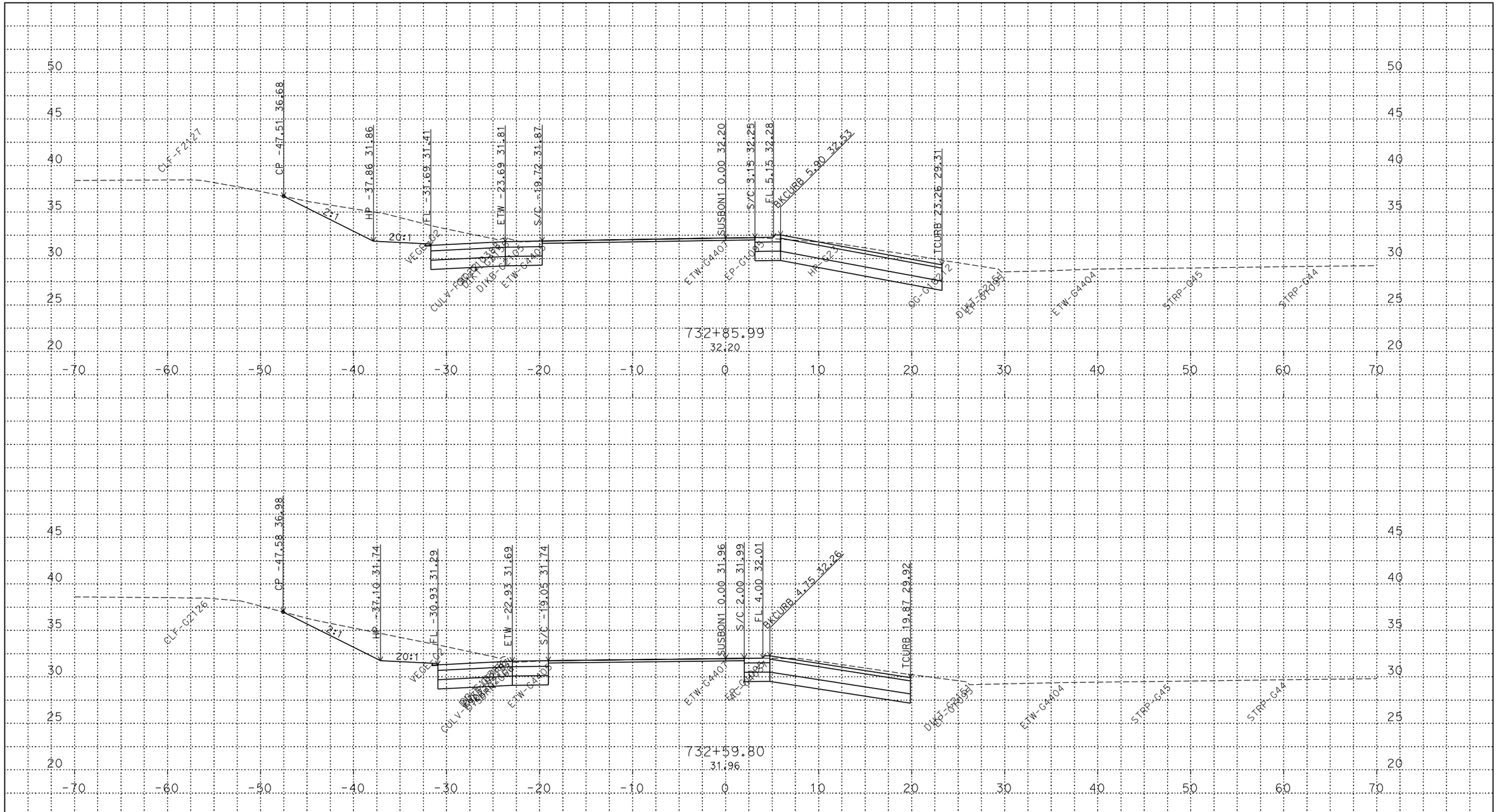

PLOTTED DATE: 13-JUN-2018

SCALE: 1"=5' Horiz.
1"=5' Vert.

CREATED BY: s144712

CONTRACT: 03-0H10U

DIST/CO/RTE/PM: 03/SAC/5/9.7/24.9

PROJECT ID: 03170002461

SUSBON1
CROSS SECTIONS
23 OF 42

P:\proj5\03\0h100\design\DGN\Cross-Sections\Final\RAMPS\C3D
SUSBON1_XSECTS_TEMP_X_C3D_DWG.dwg - 24-May-18 2:38 PM

FOR DESIGN STUDY ONLY

All Dimensions are U.S. Survey Feet

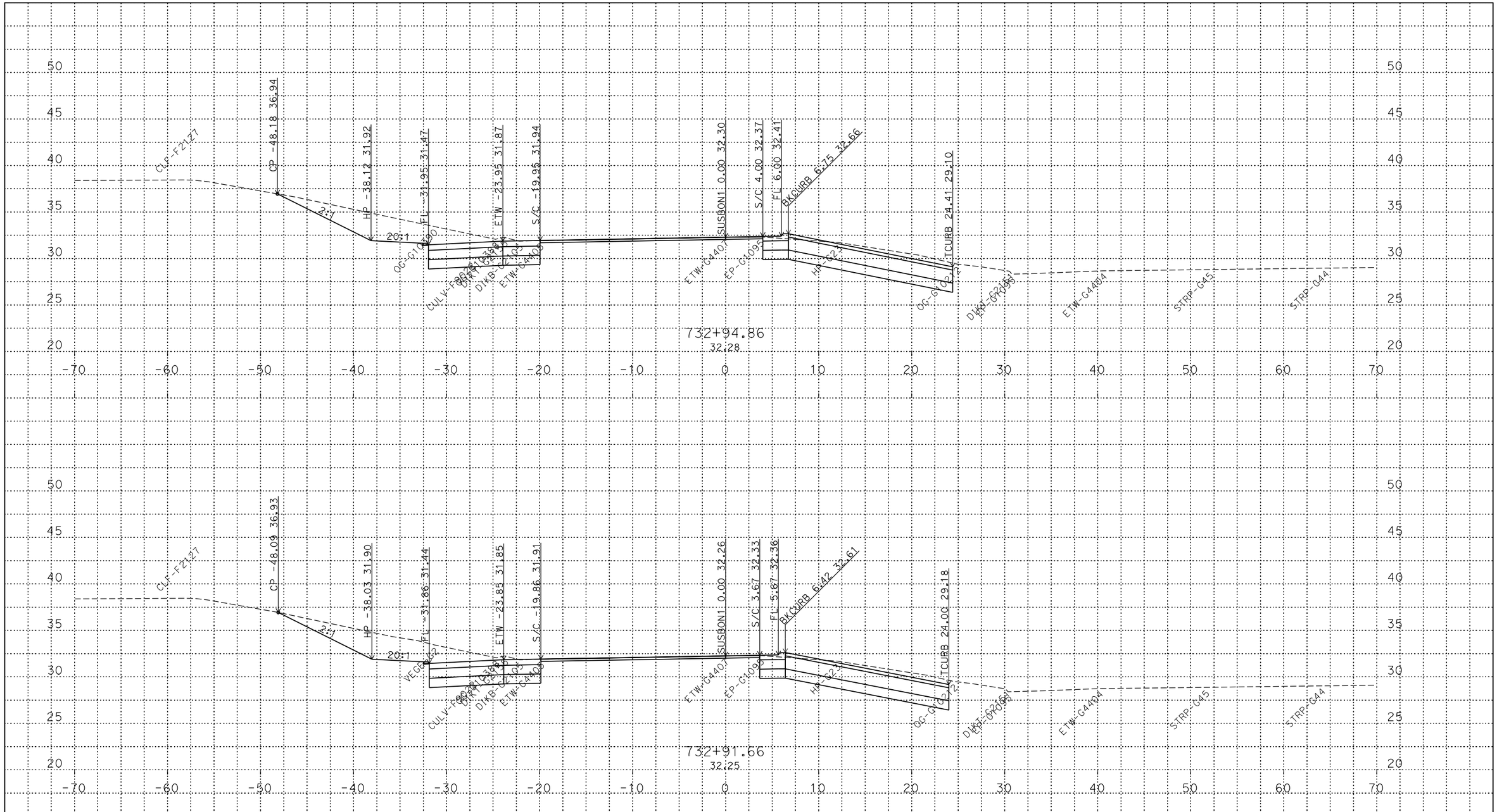

PLOTTED DATE: 13-JUN-2018

SCALE: 1"=5' Horiz.
1"=5' Vert.

CREATED BY: s144712

CONTRACT: 03-0H10U

DIST/CO/RTE/PM: 03/SAC/5/9.7/24.9

PROJECT ID: 03170002461

SUSBON1
CROSS SECTIONS
24 OF 42

P:\proj5\03\0h100\design\DGN\Cross-Sections\Final\RAMPS\C3D
SUSBON1_XSECTS_TEMP_X_C3D_DWG.dwg - 24-May-18 2:38 PM

FOR DESIGN STUDY ONLY

All Dimensions are U.S. Survey Feet

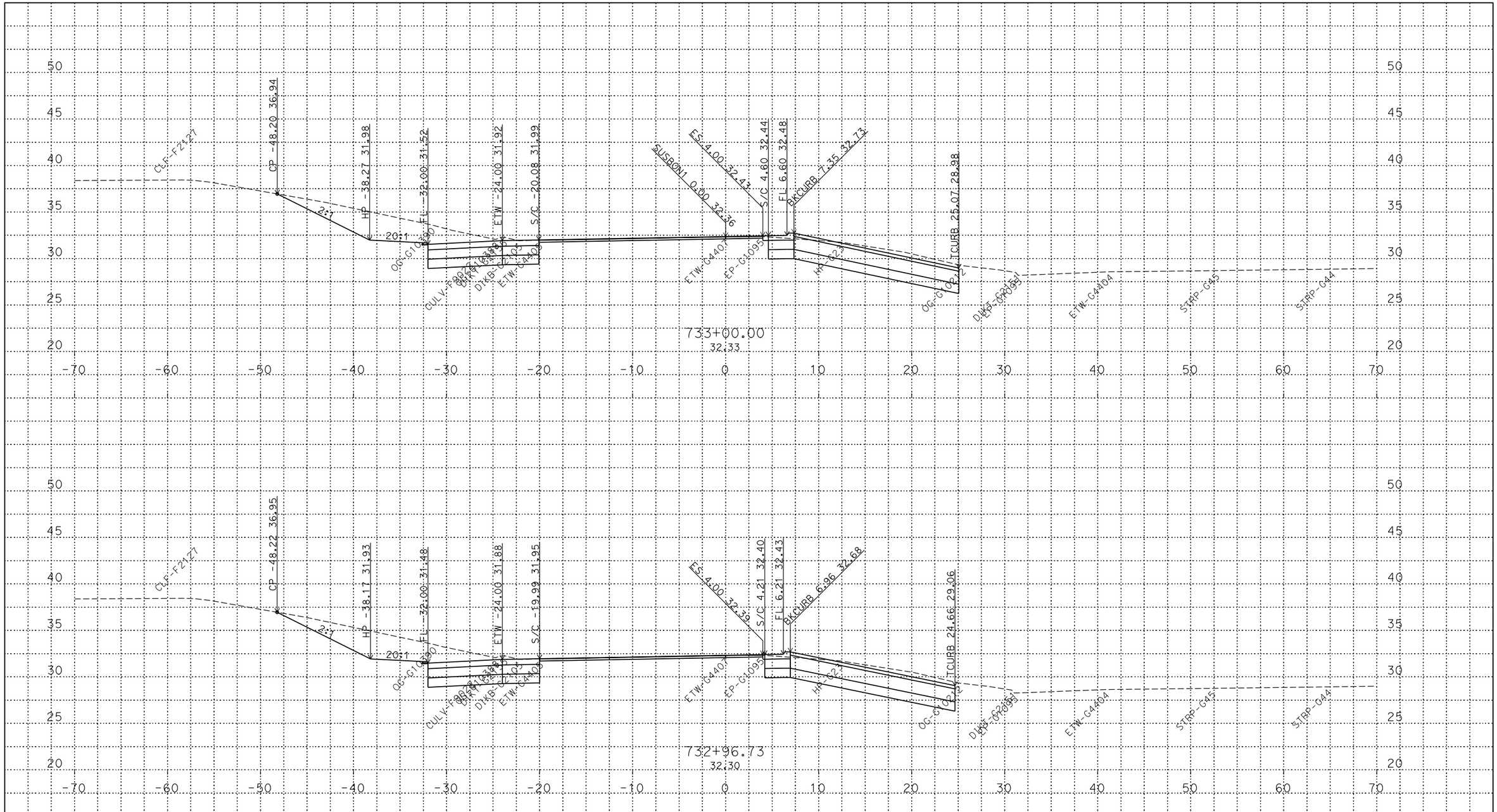

PLOTTED DATE: 13-JUN-2018

SCALE: 1"=5' Horiz.
1"=5' Vert.

CREATED BY: s144712

CONTRACT: 03-0H10U

DIST/CO/RTE/PM: 03/SAC/5/9.7/24.9

PROJECT ID: 03170002461

SUSBON1
CROSS SECTIONS
25 OF 42

P:\proj5\03\0h100\design\DGN\Cross-Sections\Final\RAMPS\C3D
SUSBON1_XSECTS_TEMP_X_C3D_DWG.dwg - 24-May-18 2:38 PM

FOR DESIGN STUDY ONLY

All Dimensions are U.S. Survey Feet

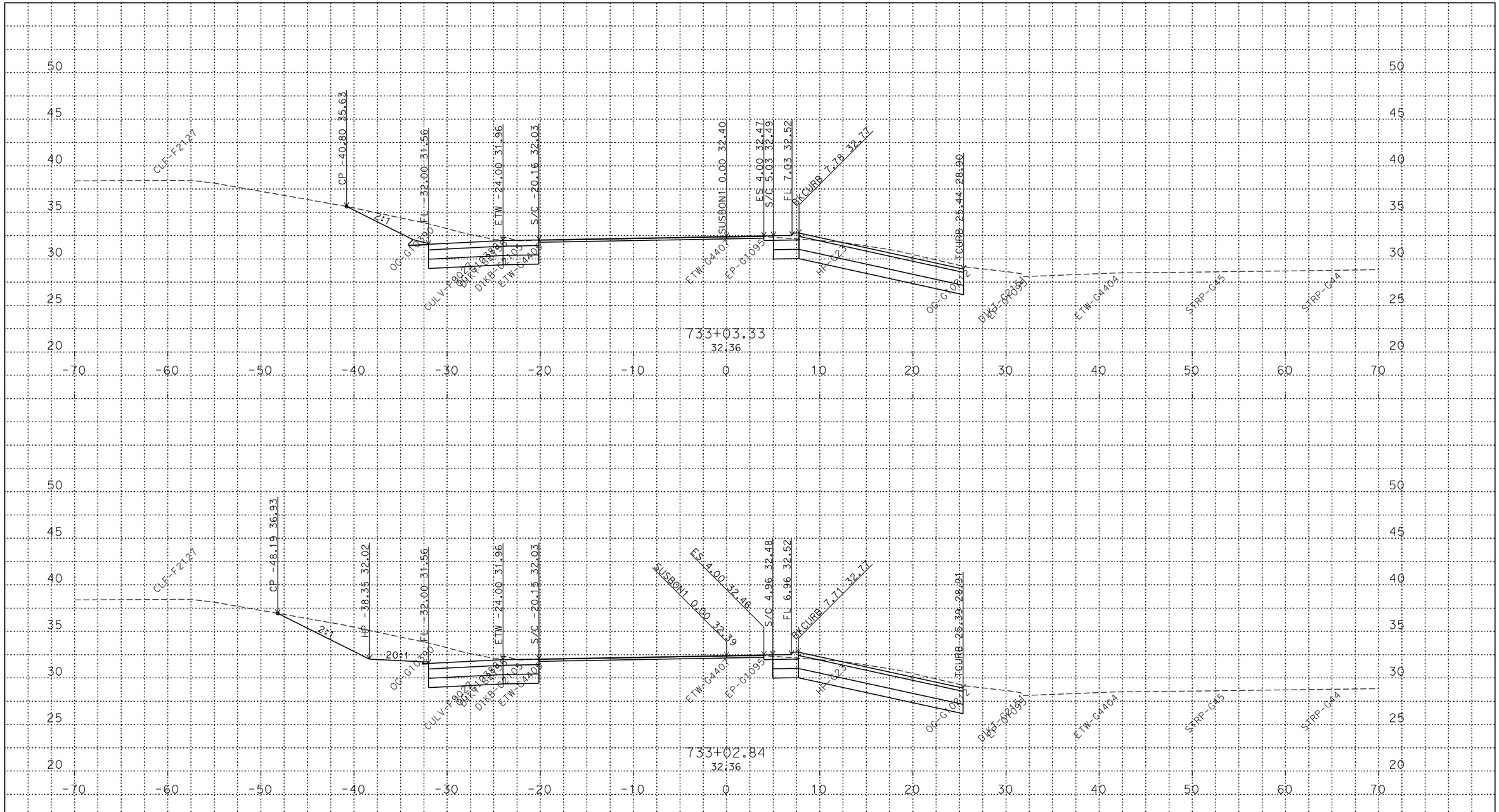

PLOTTED DATE: 13-JUN-2018

SCALE: 1"=5' Horiz.
1"=5' Vert.

CREATED BY: s144712

CONTRACT: 03-0H10U

DIST/CO/RTE/PM: 03/SAC/5/9.7/24.9

PROJECT ID: 03170002461

SUSBON1
CROSS SECTIONS
26 OF 42

P:\proj5\03\0h100\design\DGN\Cross-Sections\Final\RAMPS\C3D
SUSBON1_XSECTS_TEMP_X_C3D_DWG.dwg - 24-May-18 2:38 PM

FOR DESIGN STUDY ONLY

All Dimensions are U.S. Survey Feet

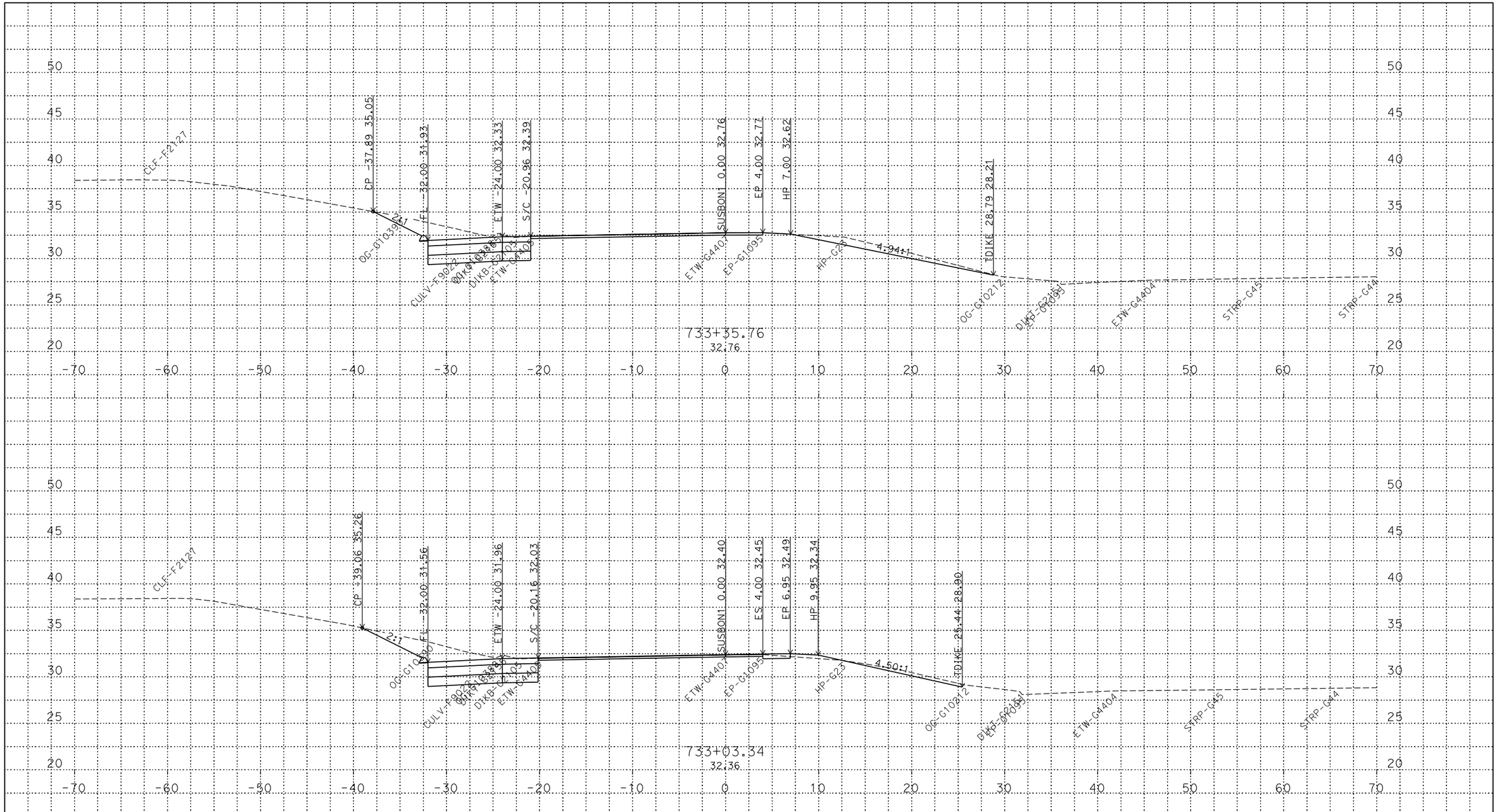

PLOTTED DATE: 13-JUN-2018

SCALE: 1"=5' Horiz.
1"=5' Vert.

CREATED BY: s144712

CONTRACT: 03-0H10U

DIST/CO/RTE/PM: 03/SAC/5/9.7/24.9

PROJECT ID: 03170002461

SUSBON1
CROSS SECTIONS
27 OF 42

P:\proj5\03\0h100\design\DGN\Cross-Sections\Final\RAMPS\C3D
SUSBON1_XSECTS_TEMP_X_C3D_DWG.dwg - 24-May-18 2:38 PM

FOR DESIGN STUDY ONLY

All Dimensions are U.S. Survey Feet

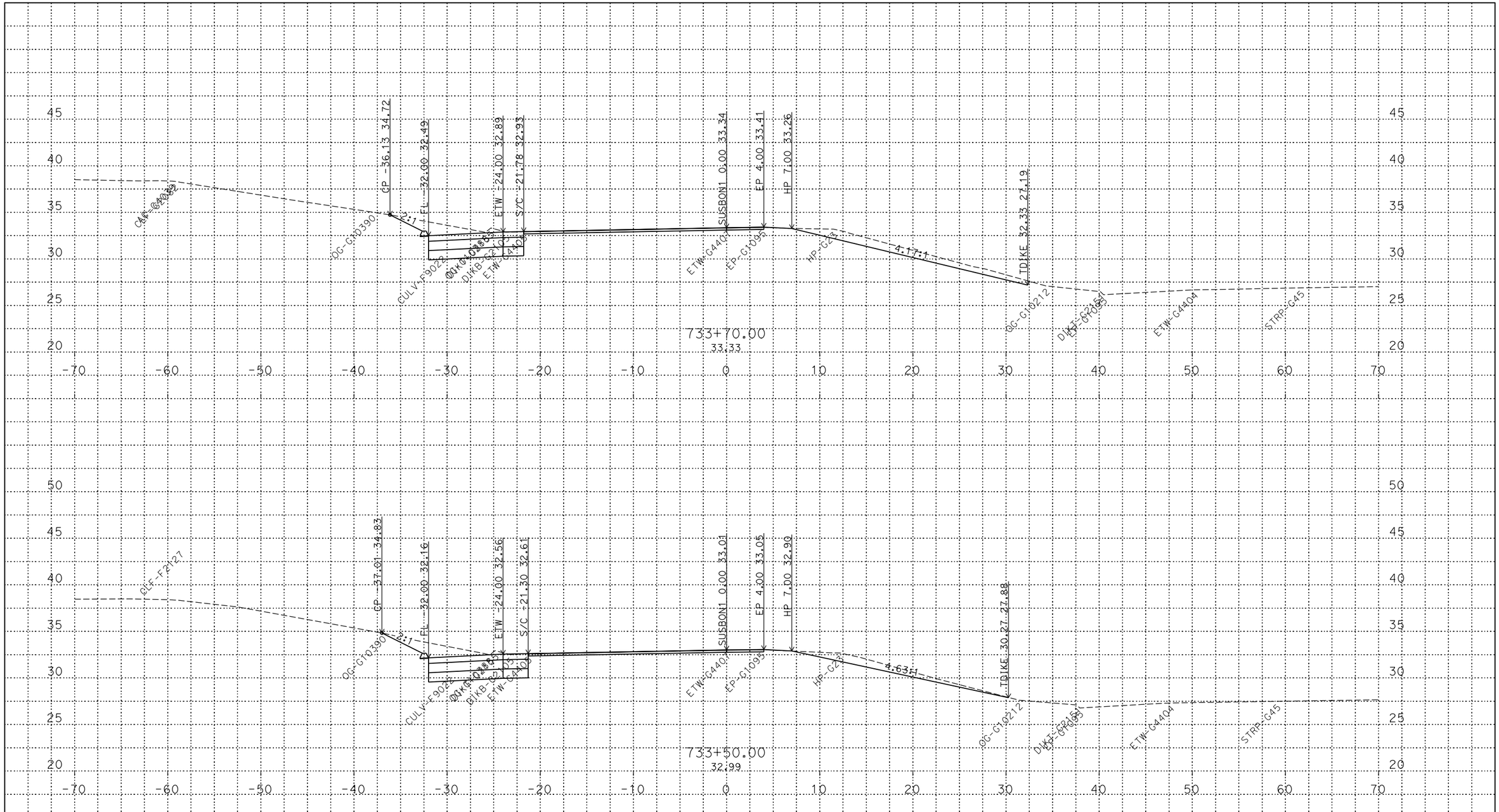

PLOTTED DATE: 13-JUN-2018

SCALE: 1"=5' Horiz.
1"=5' Vert.

CREATED BY: s144712

CONTRACT: 03-0H10U

DIST/CO/RTE/PM: 03/SAC/5/9.7/24.9

PROJECT ID: 03170002461

SUSBON1
CROSS SECTIONS
28 OF 42

P:\proj5\03\0h100\design\DGN\Cross-Sections\Final\RAMPS\C3D
SUSBON1_XSECTS_TEMP_X_C3D_DWG.dwg - 24-May-18 2:38 PM

FOR DESIGN STUDY ONLY

All Dimensions are U.S. Survey Feet

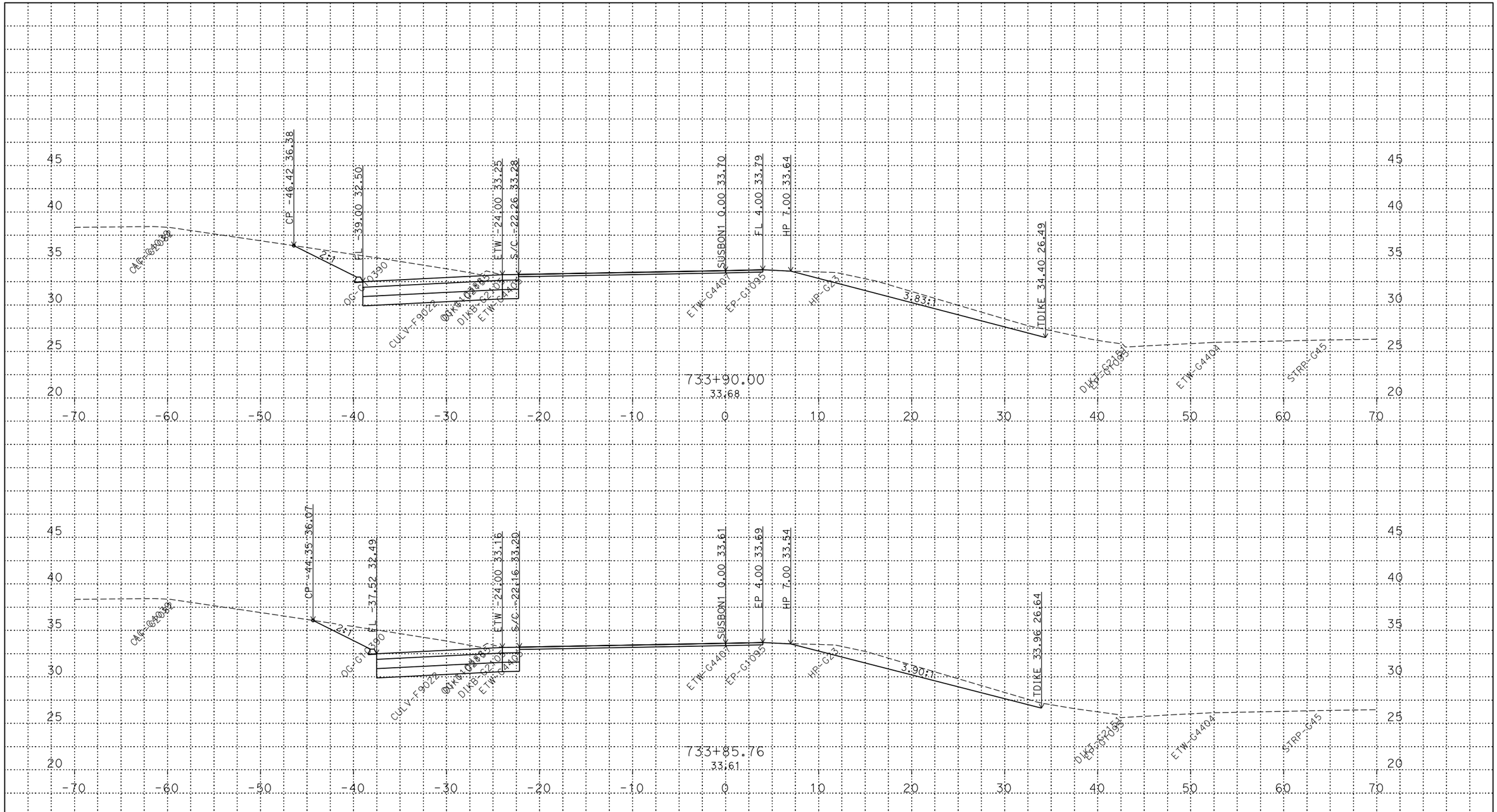

PLOTTED DATE: 13-JUN-2018

SCALE: 1"=5' Horiz.
1"=5' Vert.

CREATED BY: s144712

CONTRACT: 03-0H10U

DIST/CO/RTE/PM: 03/SAC/5/9.7/24.9

PROJECT ID: 03170002461

SUSBON1
CROSS SECTIONS
29 OF 42

P:\proj5\03\0h100\design\DGN\Cross-Sections\Final\RAMPS\C3D
SUSBON1_XSECTS_TEMP_X_C3D_DWG.dwg - 24-May-18 2:38 PM

FOR DESIGN STUDY ONLY

All Dimensions are U.S. Survey Feet

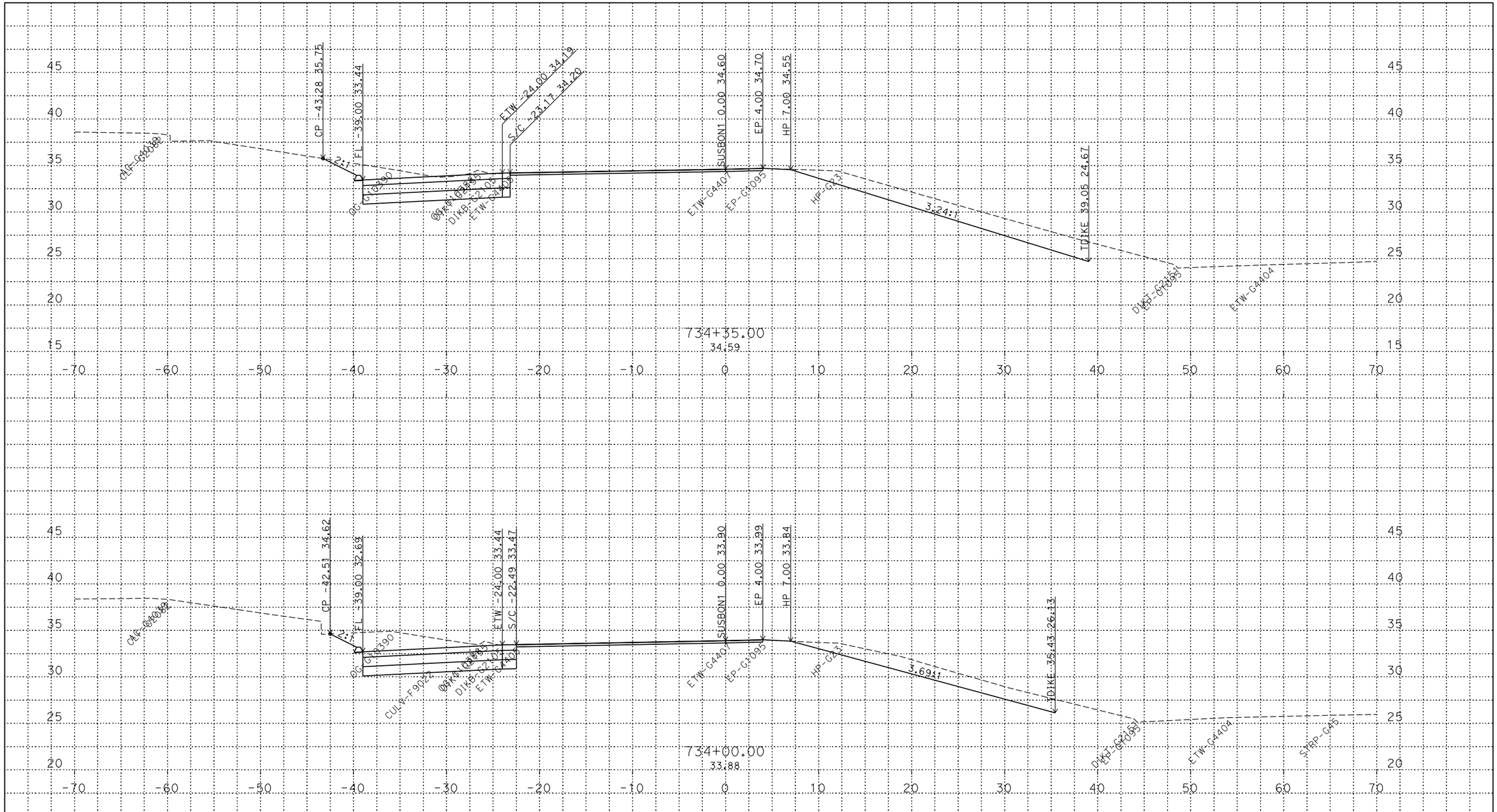

PLOTTED DATE: 13-JUN-2018

SCALE: 1"=5' Horiz.
1"=5' Vert.

CREATED BY: s144712

CONTRACT: 03-0H10U

DIST/CO/RTE/PM: 03/SAC/5/9.7/24.9

PROJECT ID: 03170002461

SUSBON1
CROSS SECTIONS
30 OF 42

P:\proj5\03\0h100\design\DGN\Cross-Sections\Final\RAMPS\C3D
SUSBON1_XSECTS_TEMP_X_C3D_DWG.dwg - 24-May-18 2:38 PM

FOR DESIGN STUDY ONLY

All Dimensions are U.S. Survey Feet

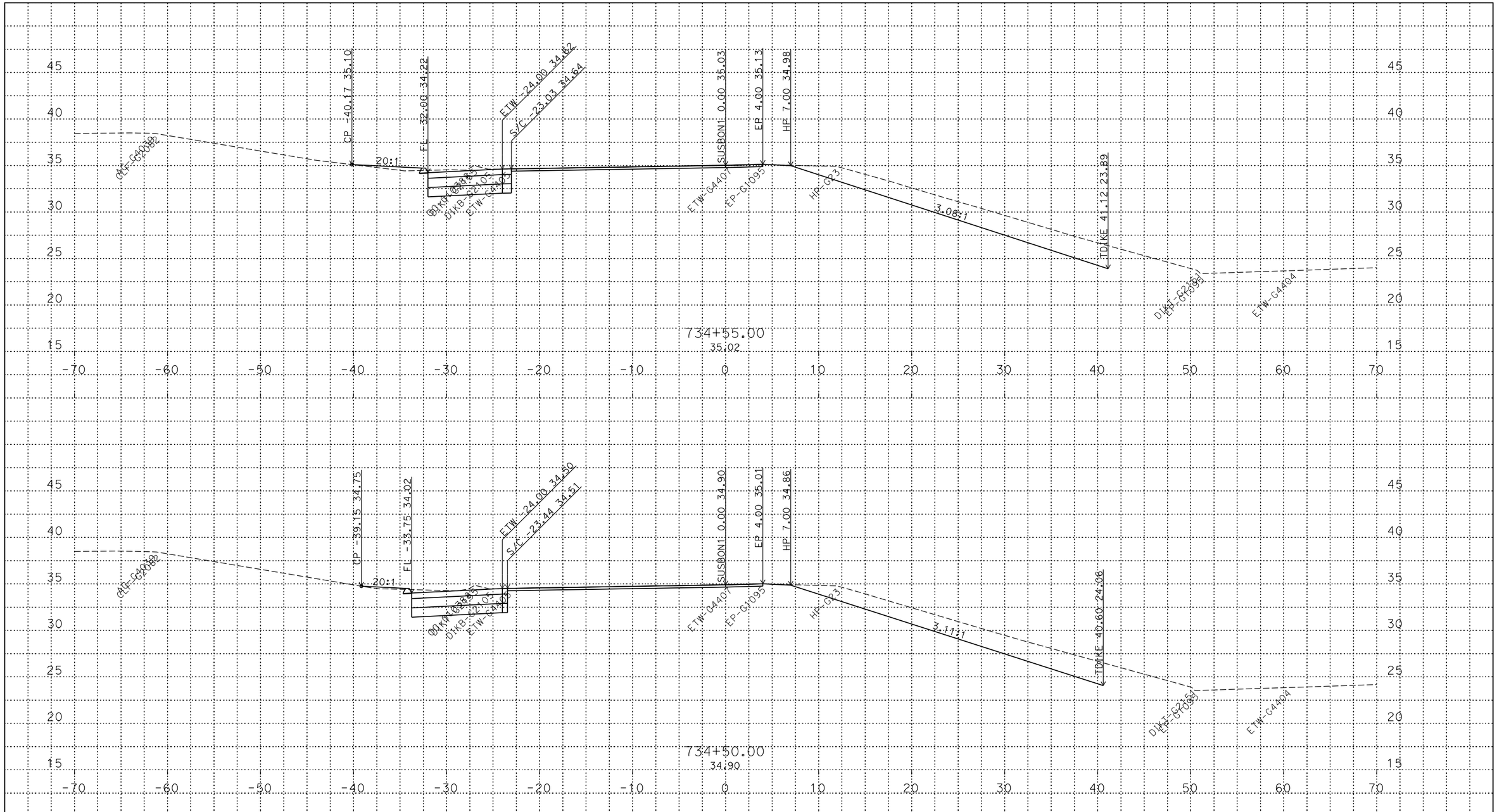

PLOTTED DATE: 13-JUN-2018

SCALE: 1"=5' Horiz.
1"=5' Vert.

CREATED BY: s144712

CONTRACT: 03-0H10U

DIST/CO/RTE/PM: 03/SAC/5/9.7/24.9

PROJECT ID: 03170002461

SUSBON1
CROSS SECTIONS

P:\proj5\03\0h100\design\DGN\Cross-Sections\Final\RAMPS\C3D
SUSBON1_XSECTS_TEMP_X_C3D_DWG.dwg - 24-May-18 2:38 PM

FOR DESIGN STUDY ONLY

All Dimensions are U.S. Survey Feet

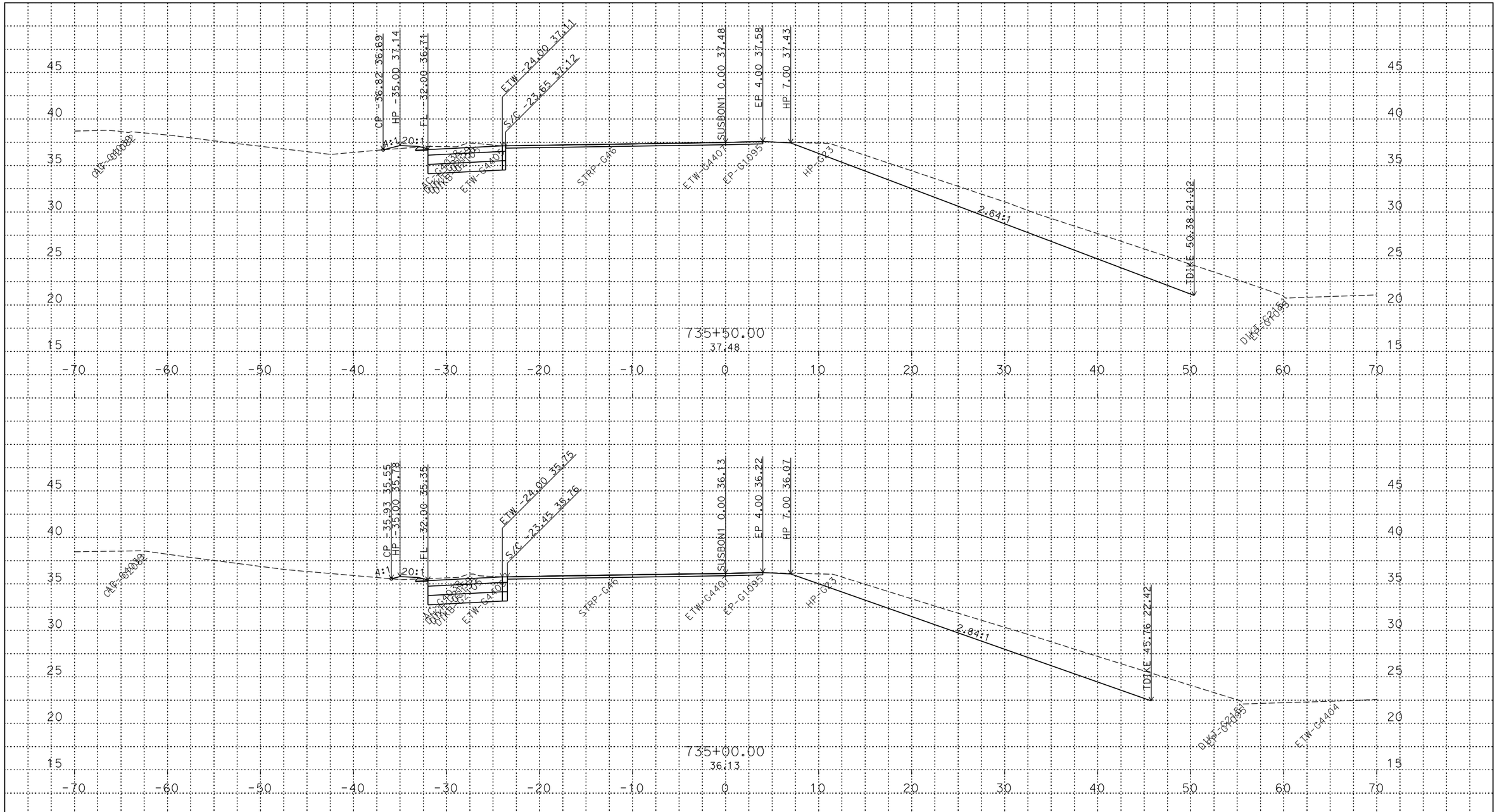

PLOTTED DATE: 13-JUN-2018

SCALE: 1"=5' Horiz.
1"=5' Vert.

CREATED BY: s144712

CONTRACT: 03-0H10U

DIST/CO/RTE/PM: 03/SAC/5/9.7/24.9

PROJECT ID: 03170002461

SUSBON1
CROSS SECTIONS
32 OF 42

P:\proj5\03\0h100\design\DGN\Cross-Sections\Final\RAMPS\C3D
SUSBON1_XSECTS_TEMP_X_C3D_DWG.dwg - 24-May-18 2:38 PM

FOR DESIGN STUDY ONLY

All Dimensions are U.S. Survey Feet

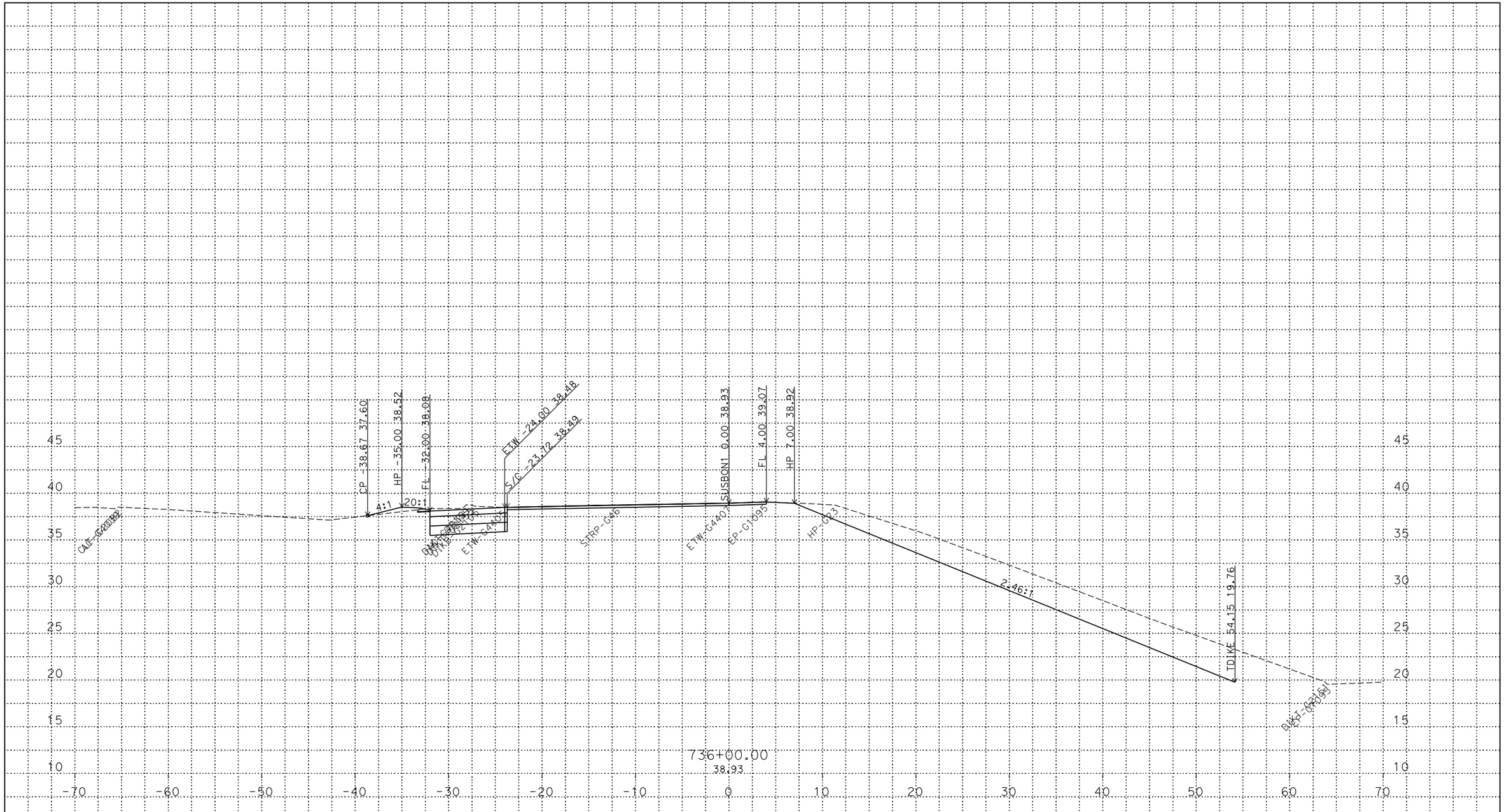

PLOTTED DATE: 13-JUN-2018

SCALE: 1"=5' Horiz.
1"=5' Vert.

CREATED BY: s144712

CONTRACT: 03-0H10U

DIST/CO/RTE/PM: 03/SAC/5/9.7/24.9

PROJECT ID: 03170002461

SUSBON1
CROSS SECTIONS
33 OF 42

P:\proj5\03\0h100\design\DGN\Cross-Sections\Final\RAMPS\C3D
SUSBON1_XSECTS_TEMP_X_C3D_DWG.dwg - 24-May-18 2:38 PM

FOR DESIGN STUDY ONLY

All Dimensions are U.S. Survey Feet

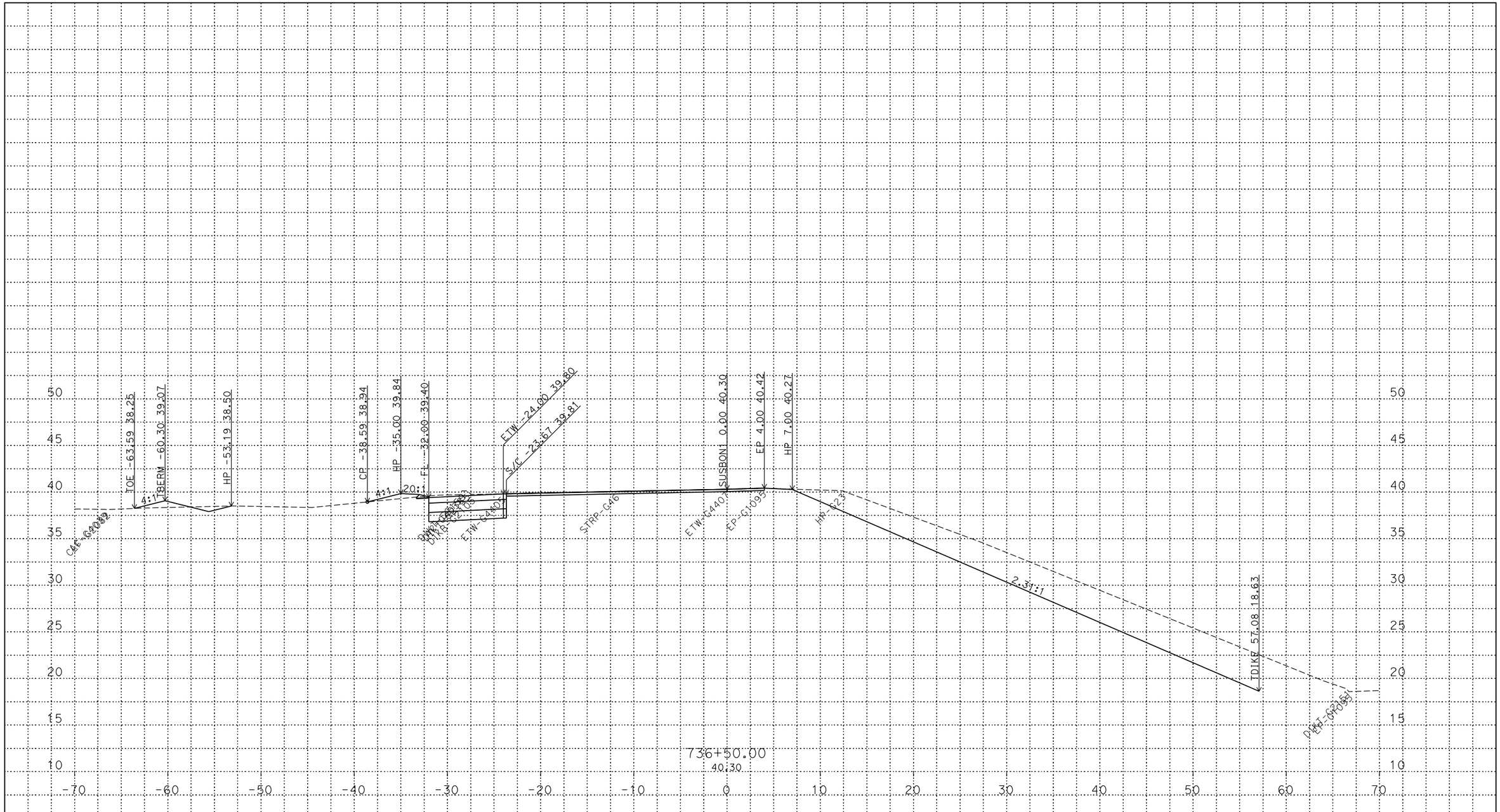

PLOTTED DATE: 13-JUN-2018

SCALE: 1"=5' Horiz.
1"=5' Vert.

CREATED BY: s144712

CONTRACT: 03-0H10U

DIST/CO/RTE/PM: 03/SAC/5/9.7/24.9

PROJECT ID: 03170002461

SUSBON1
CROSS SECTIONS
34 OF 42

P:\proj5\03\0h100\design\DGN\Cross-Sections\Final\RAMPS\C3D
SUSBON1_XSECTS_TEMP_X_C3D_DWG.dwg - 24-May-18 2:38 PM

FOR DESIGN STUDY ONLY

All Dimensions are U.S. Survey Feet

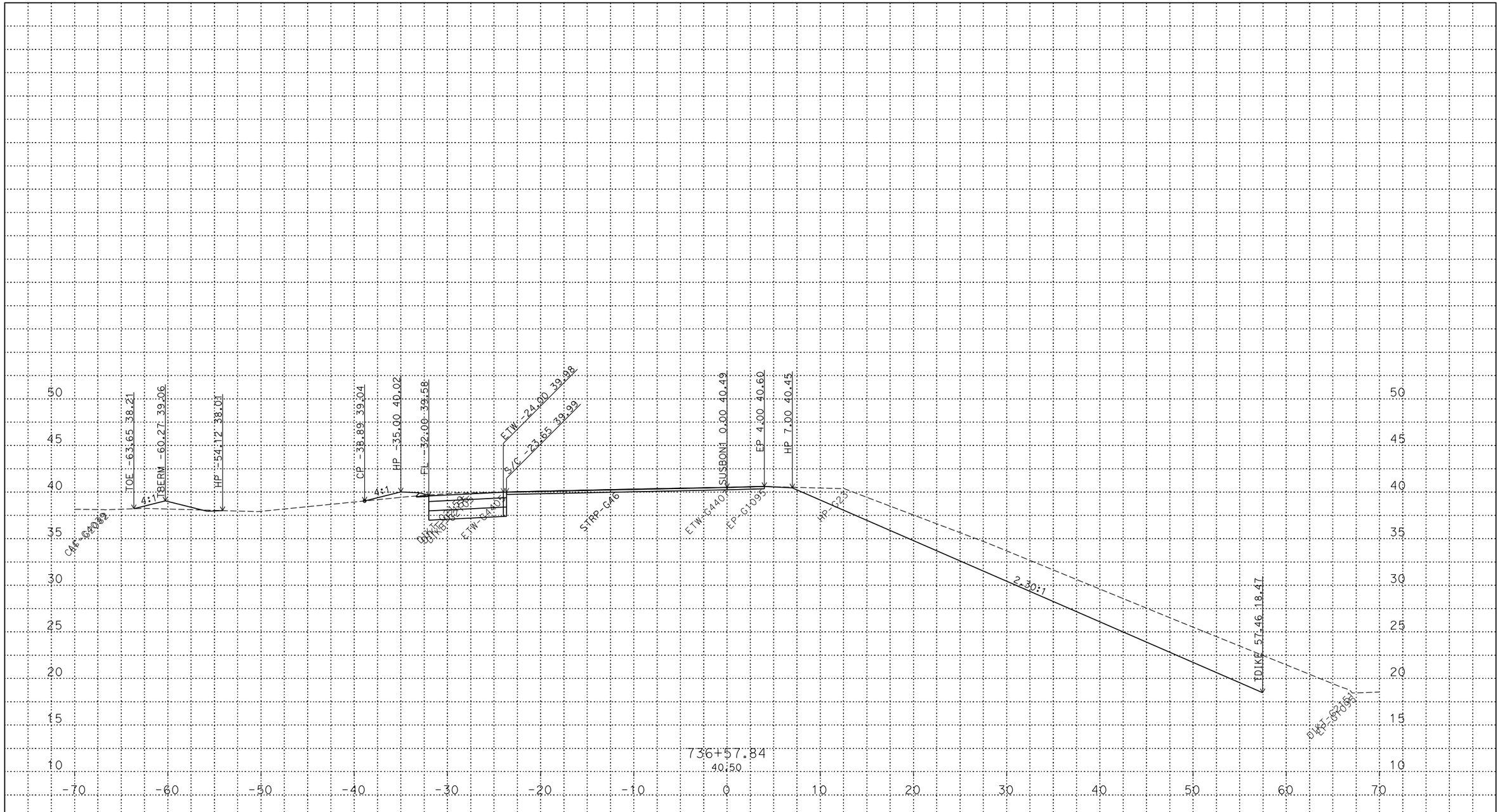

PLOTTED DATE: 13-JUN-2018

SCALE: 1"=5' Horiz.
1"=5' Vert.

CREATED BY: s144712

CONTRACT: 03-0H10U

DIST/CO/RTE/PM: 03/SAC/5/9.7/24.9

PROJECT ID: 03170002461

SUSBON1
CROSS SECTIONS
35 OF 42

P:\proj5\03\0h100\design\DGN\Cross-Sections\Final\RAMPS\C3D
SUSBON1_XSECTS_TEMP_X_C3D_DWG.dwg - 24-May-18 2:38 PM

FOR DESIGN STUDY ONLY

All Dimensions are U.S. Survey Feet

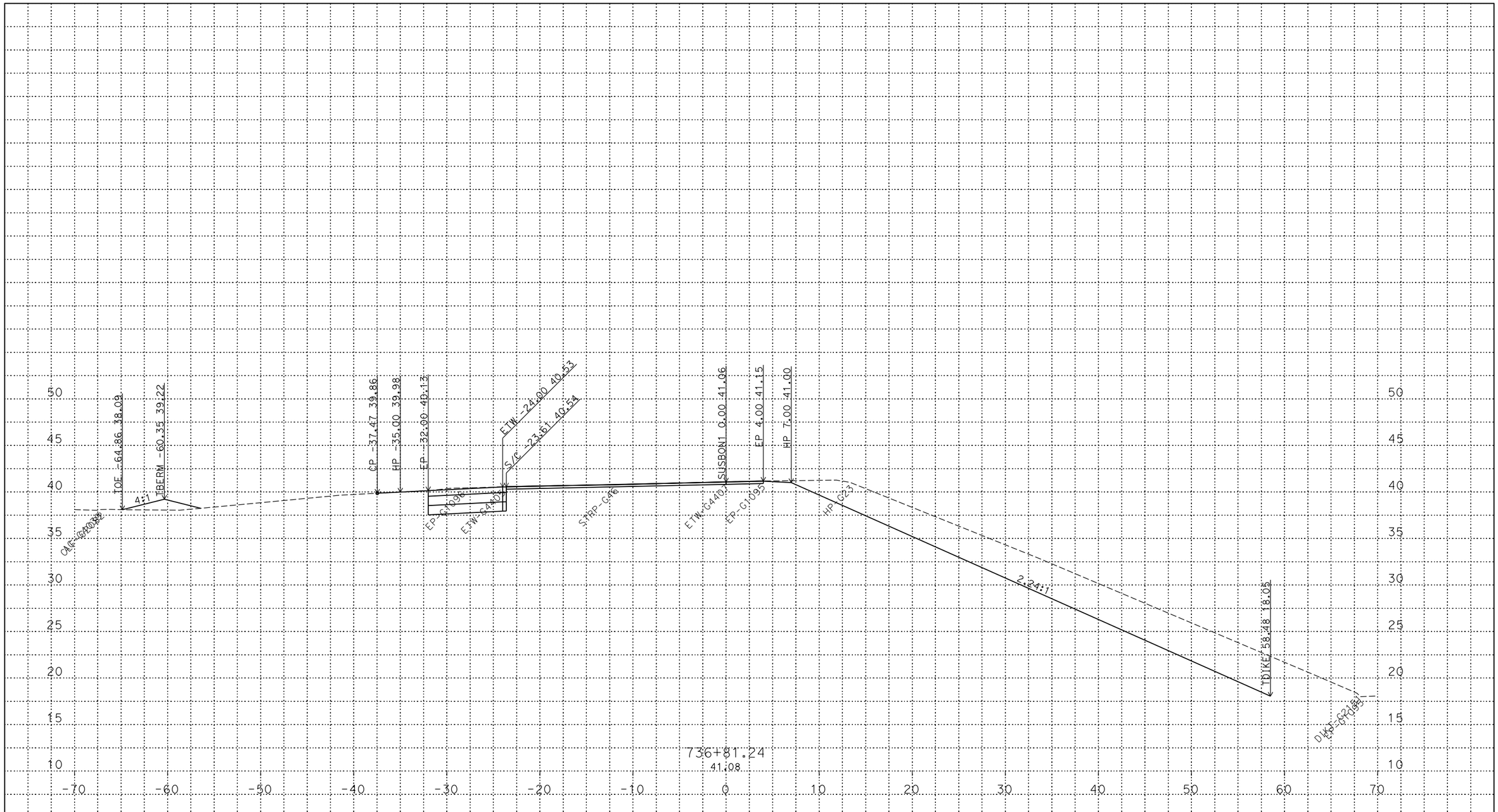

PLOTTED DATE: 13-JUN-2018

SCALE: 1"=5' Horiz.
1"=5' Vert.

CREATED BY: s144712

CONTRACT: 03-0H10U

DIST/CO/RTE/PM: 03/SAC/5/9.7/24.9

PROJECT ID: 03170002461

SUSBON1
CROSS SECTIONS
36 OF 42

P:\proj5\03\0h100\design\DGN\Cross-Sections\Final\RAMPS\C3D
SUSBON1_XSECTS_TEMP_X_C3D_DWG.dwg - 24-May-18 2:38 PM

FOR DESIGN STUDY ONLY

All Dimensions are U.S. Survey Feet

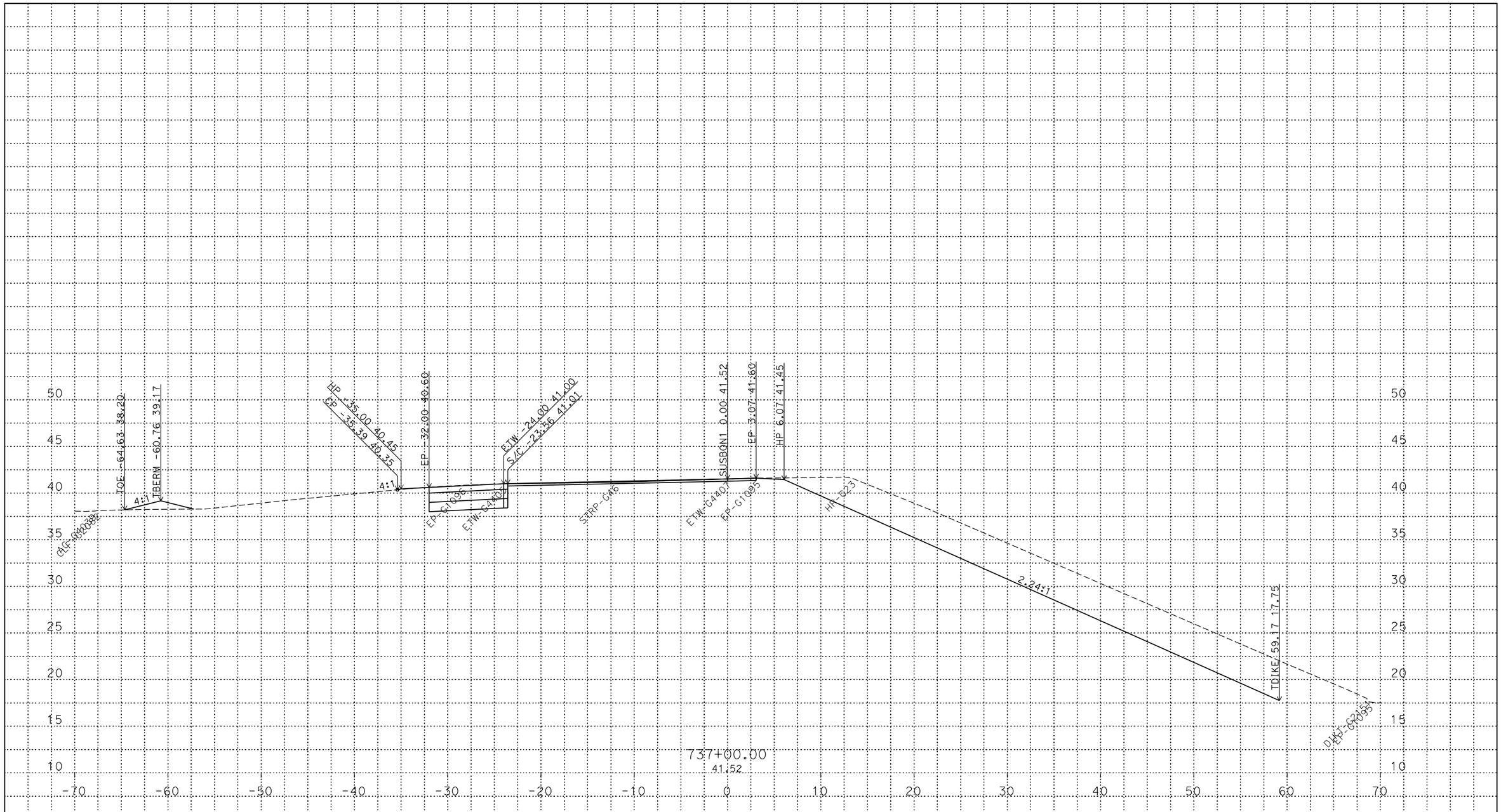

PLOTTED DATE: 13-JUN-2018

SCALE: 1"=5' Horiz.
1"=5' Vert.

CREATED BY: s144712

CONTRACT: 03-0H10U

DIST/CO/RTE/PM: 03/SAC/5/9.7/24.9

PROJECT ID: 03170002461

SUSBON1
CROSS SECTIONS
37 OF 42

P:\proj5\03\0h100\design\DGN\Cross-Sections\Final\RAMPS\C3D
SUSBON1_XSECTS_TEMP_X_C3D_DWG.dwg - 24-May-18 2:38 PM

FOR DESIGN STUDY ONLY

All Dimensions are U.S. Survey Feet

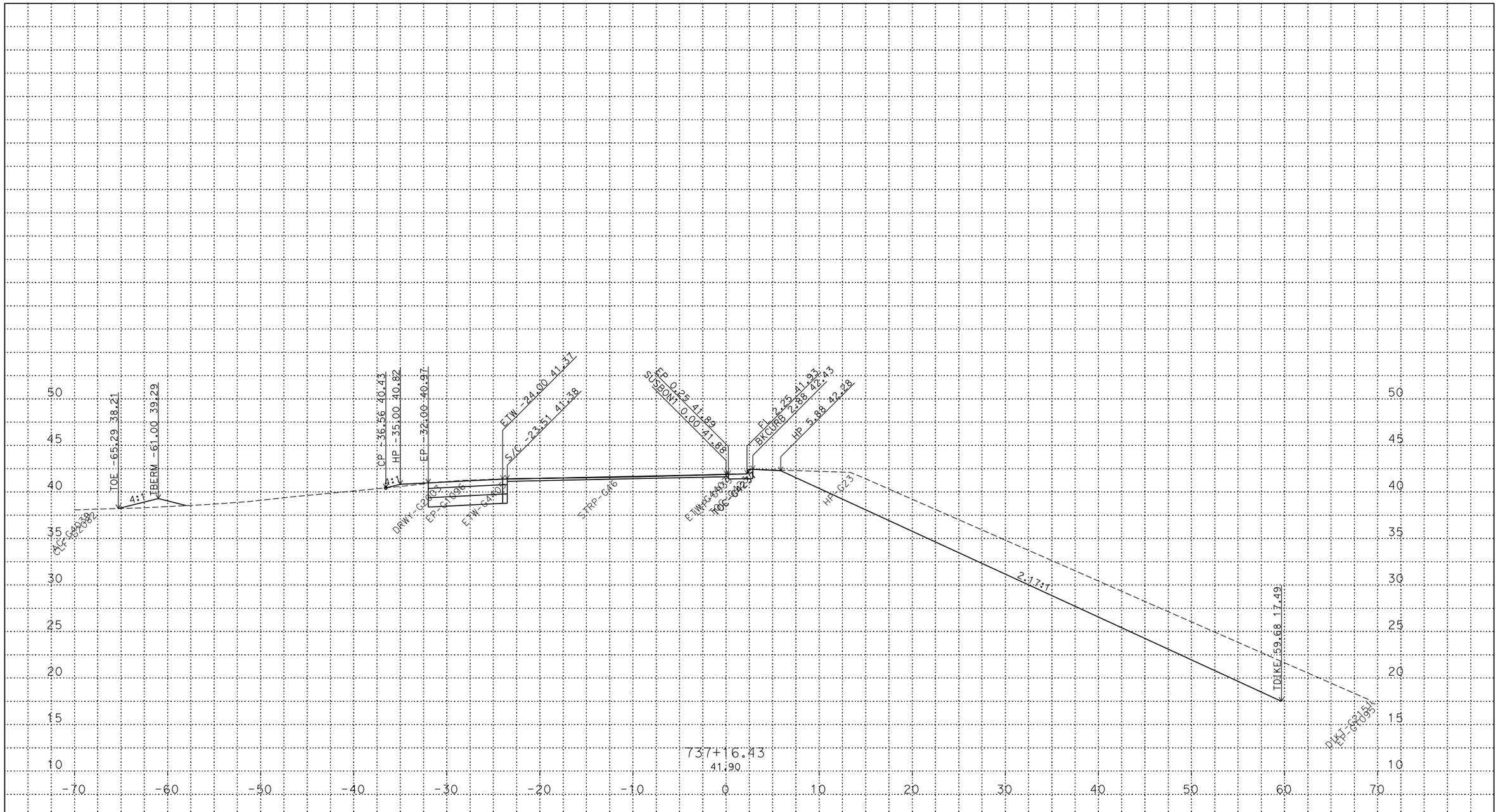

PLOTTED DATE: 13-JUN-2018

SCALE: 1"=5' Horiz.
1"=5' Vert.

CREATED BY: s144712

CONTRACT: 03-0H10U

DIST/CO/RTE/PM: 03/SAC/5/9.7/24.9

PROJECT ID: 03170002461

SUSBON1
CROSS SECTIONS
38 OF 42

P:\proj5\03\0h100\design\DGN\Cross-Sections\Final\RAMPS\C3D
SUSBON1_XSECTS_TEMP_X_C3D_DWG.dwg - 24-May-18 2:38 PM

FOR DESIGN STUDY ONLY

All Dimensions are U.S. Survey Feet

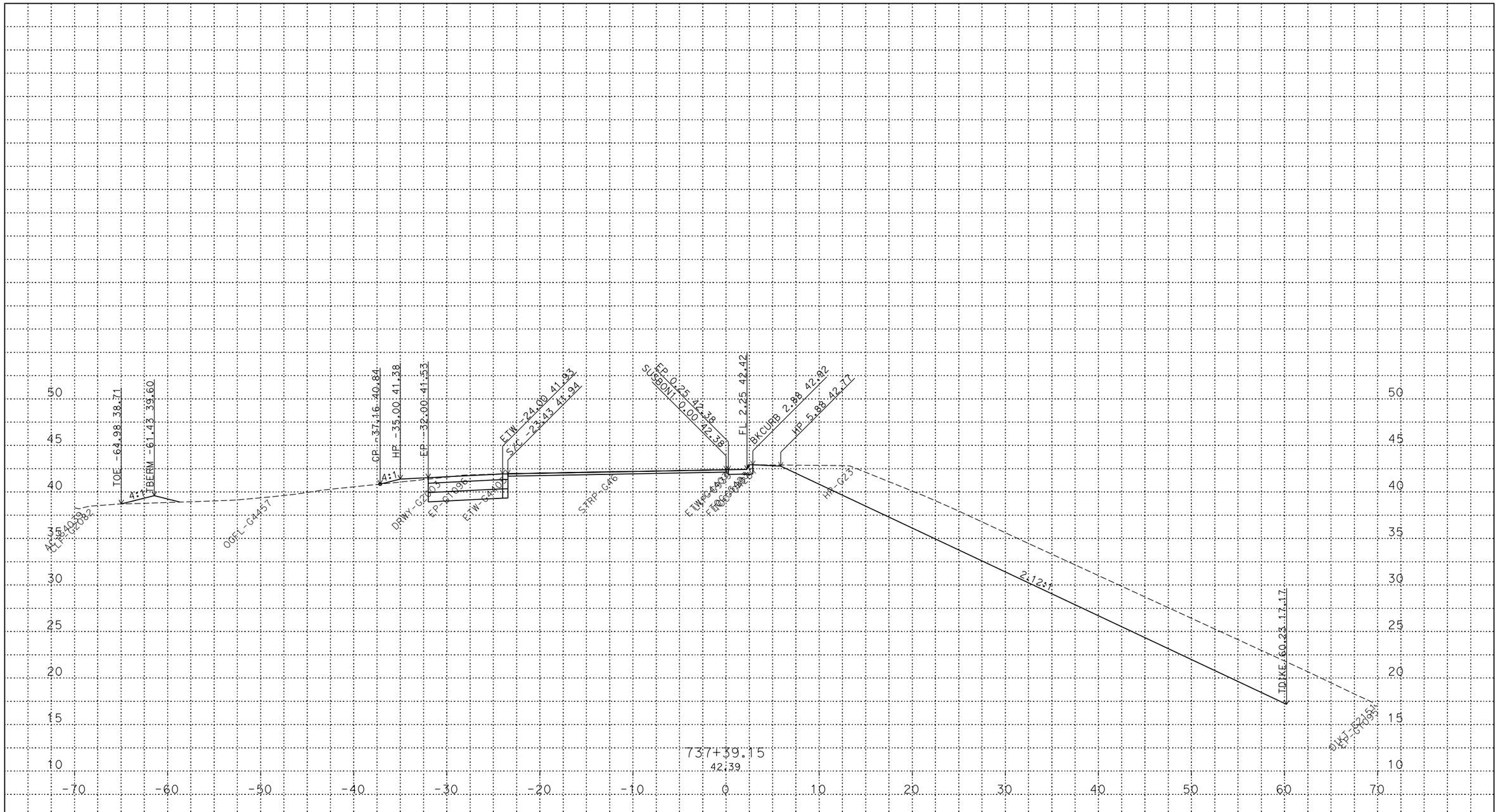

PLOTTED DATE: 13-JUN-2018

SCALE: 1"=5' Horiz.
1"=5' Vert.

CREATED BY: s144712

CONTRACT: 03-0H10U

DIST/CO/RTE/PM: 03/SAC/5/9.7/24.9

PROJECT ID: 03170002461

SUSBON1
CROSS SECTIONS
39 OF 42

P:\proj5\03\0h100\design\DGN\Cross-Sections\Final\RAMPS\C3D
SUSBON1_XSECTS_TEMP_X_C3D_DWG.dwg - 24-May-18 2:38 PM

FOR DESIGN STUDY ONLY

All Dimensions are U.S. Survey Feet

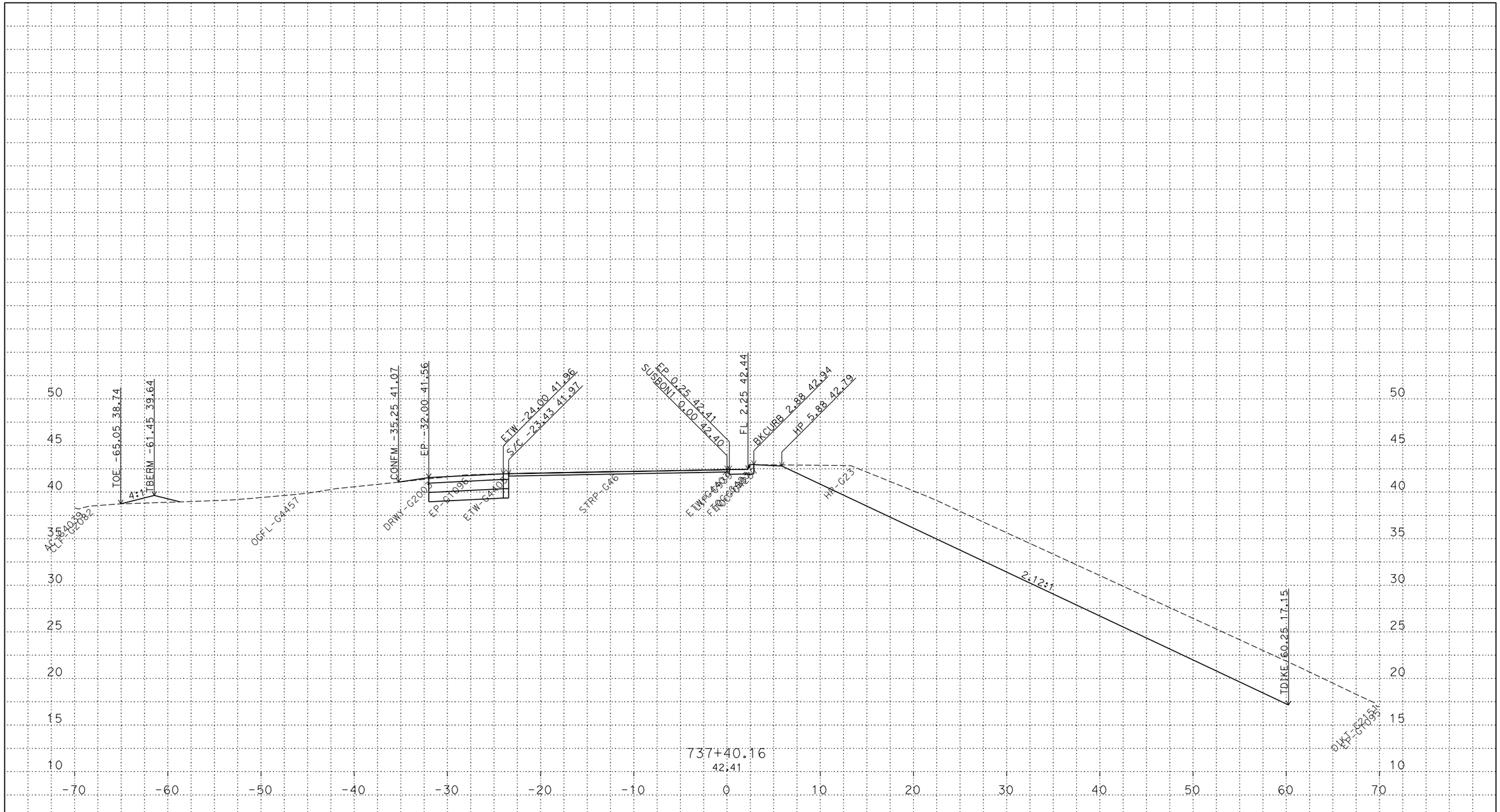

PLOTTED DATE: 13-JUN-2018

SCALE: 1"=5' Horiz.
1"=5' Vert.

CREATED BY: s144712

CONTRACT: 03-0H10U

DIST/CO/RTE/PM: 03/SAC/5/9.7/24.9

PROJECT ID: 03170002461

SUSBON1
CROSS SECTIONS
40 OF 42

P:\proj5\03\0h100\design\DGN\Cross-Sections\Final\RAMPS\C3D
SUSBON1_XSECTS_TEMP_X_C3D_DWG.dwg - 24-May-18 2:38 PM

FOR DESIGN STUDY ONLY

All Dimensions are U.S. Survey Feet

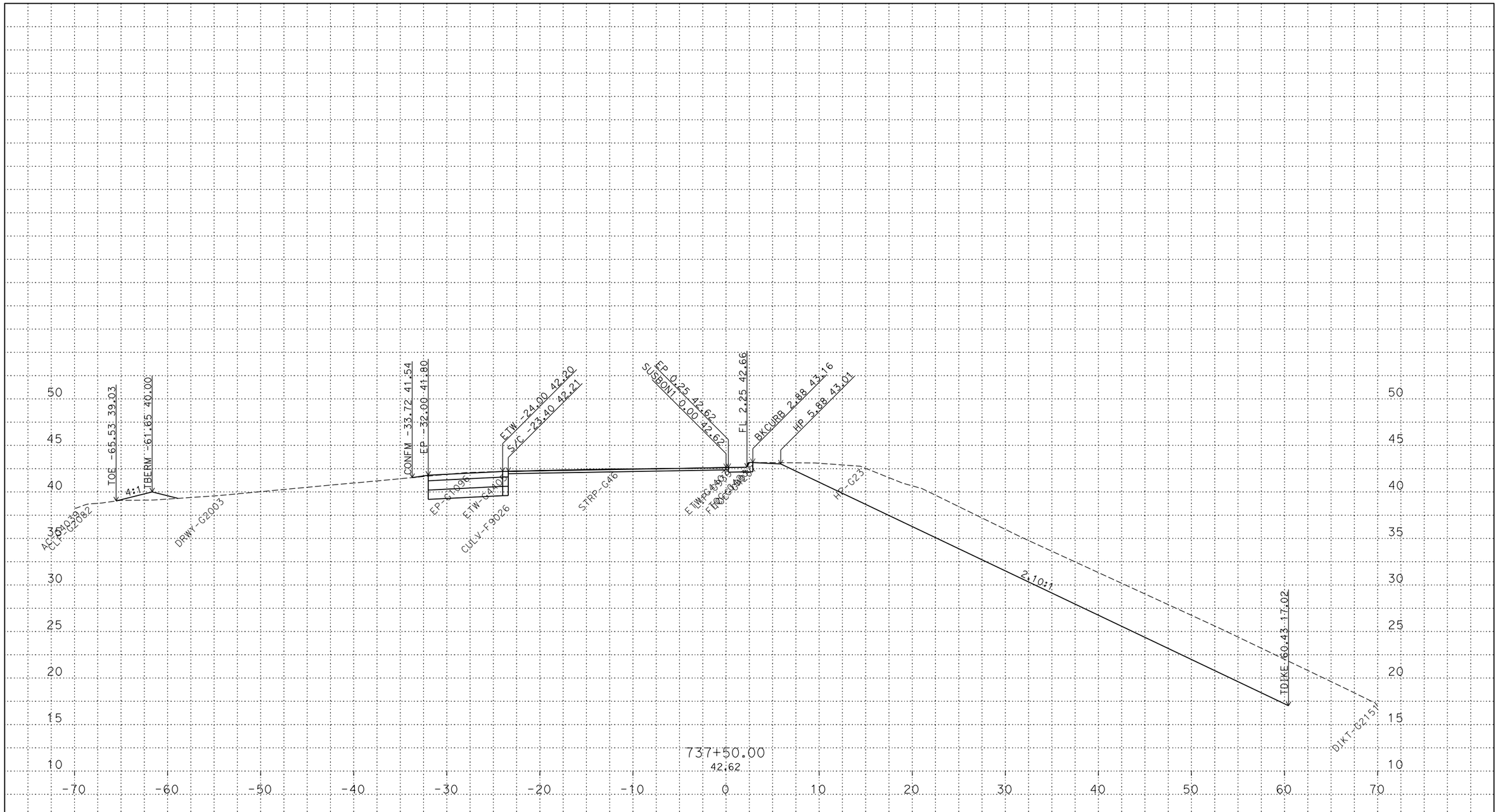

PLOTTED DATE: 13-JUN-2018

SCALE: 1"=5' Horiz.
1"=5' Vert.

CREATED BY: s144712

CONTRACT: 03-0H10U

DIST/CO/RTE/PM: 03/SAC/5/9.7/24.9

PROJECT ID: 03170002461

SUSBON1
CROSS SECTIONS
41 OF 42

P:\proj5\03\0h100\design\DGN\Cross-Sections\Final\RAMPS\C3D
SUSBON1_XSECTS_TEMP_X_C3D_DWG.dwg - 24-May-18 2:38 PM

FOR DESIGN STUDY ONLY

All Dimensions are U.S. Survey Feet

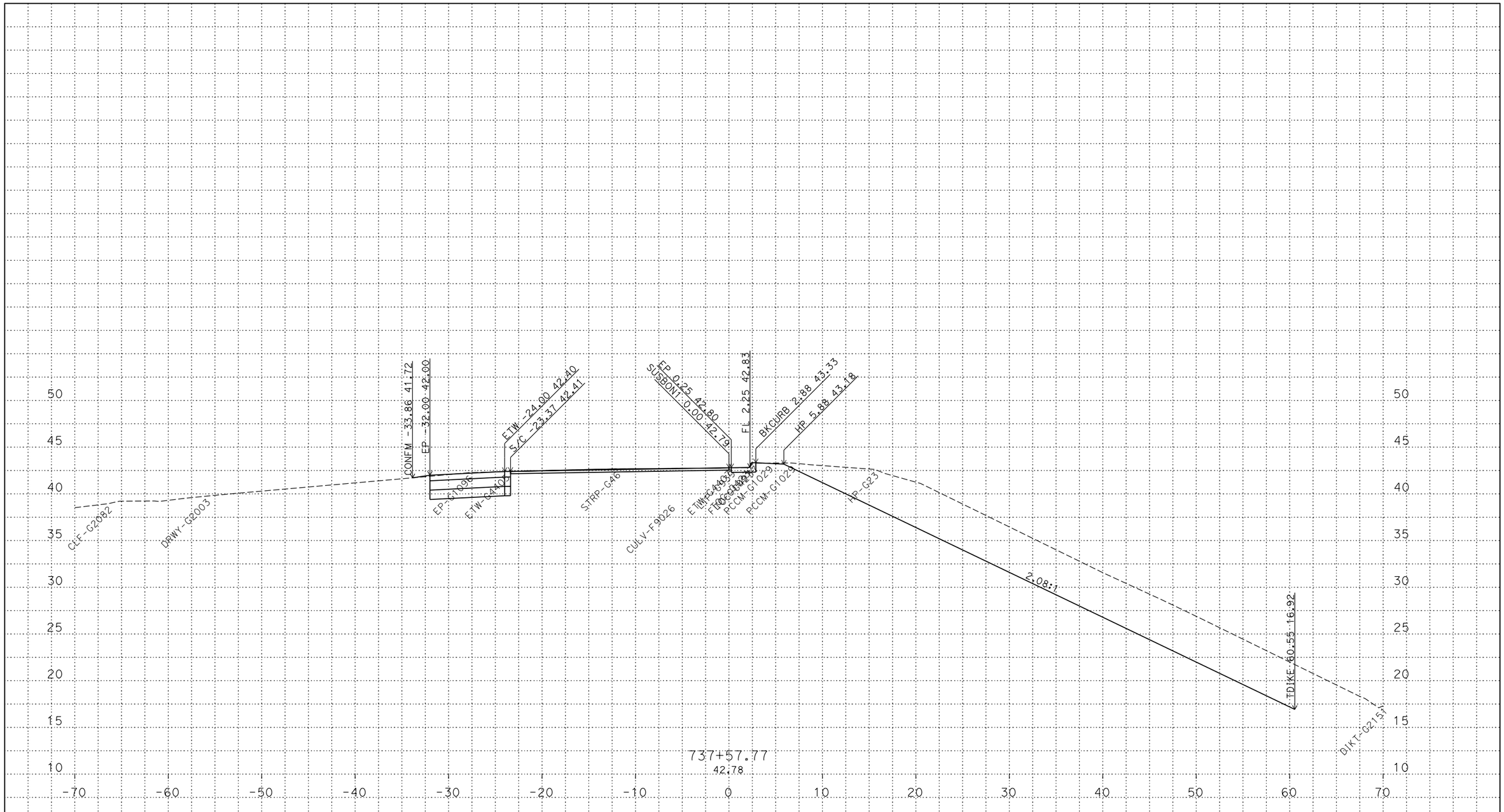

PLOTTED DATE: 13-JUN-2018

SCALE: 1"=5' Horiz.
1"=5' Vert.

CREATED BY: s144712

CONTRACT: 03-0H10U

DIST/CO/RTE/PM: 03/SAC/5/9.7/24.9

PROJECT ID: 03170002461

SUSBON1
CROSS SECTIONS
42 OF 42

P:\proj5\03\0h100\design\DGN\Cross-Sections\Final\RAMPS\C3D
SUSBON1_XSECTS_TEMP_X_C3D_DWG.dwg - 24-May-18 2:38 PM