FOR DESIGN STUDY ONLY

All Dimensions are U.S. Survey Feet

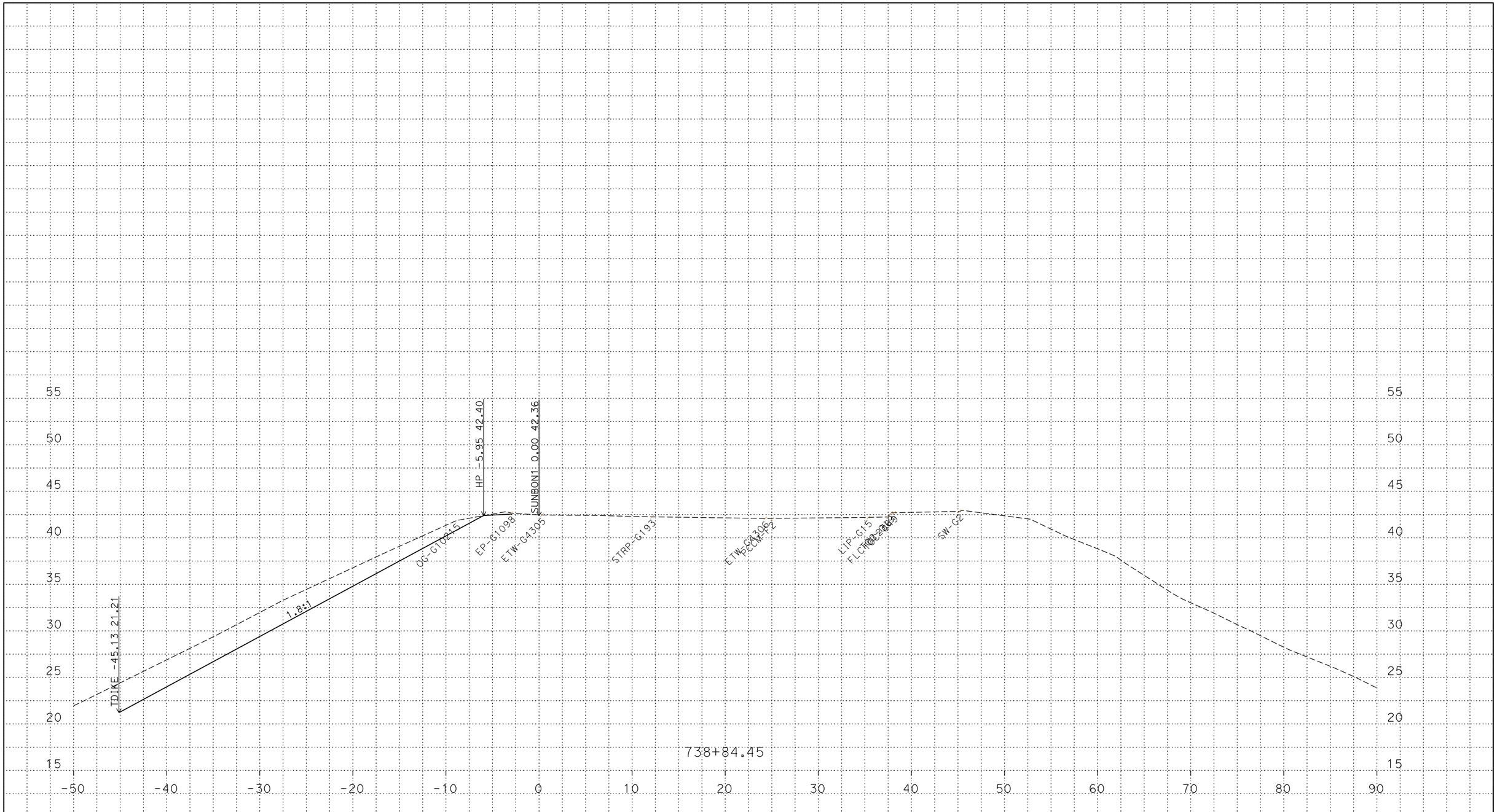

PLOTTED DATE: 14-JUN-2018

SCALE: 1"=5' Horiz.
1"=5' Vert.

CREATED BY: S145165

CONTRACT: 03-0H10U

DIST/CO/RTE/PM: 03/SAC/5/9.7/24.9

PROJECT ID: 03170002461

SUNBON1
CROSS SECTIONS
1 OF 56

P:\proj5\03\0h100\design\DGN\Cross-Sections\Final\RAMPS\C3D
SUNBON1_XSECTS_TEMP_X_C3D_DWG.dwg - 6-Jun-18 10:38 AM

FOR DESIGN STUDY ONLY

All Dimensions are U.S. Survey Feet

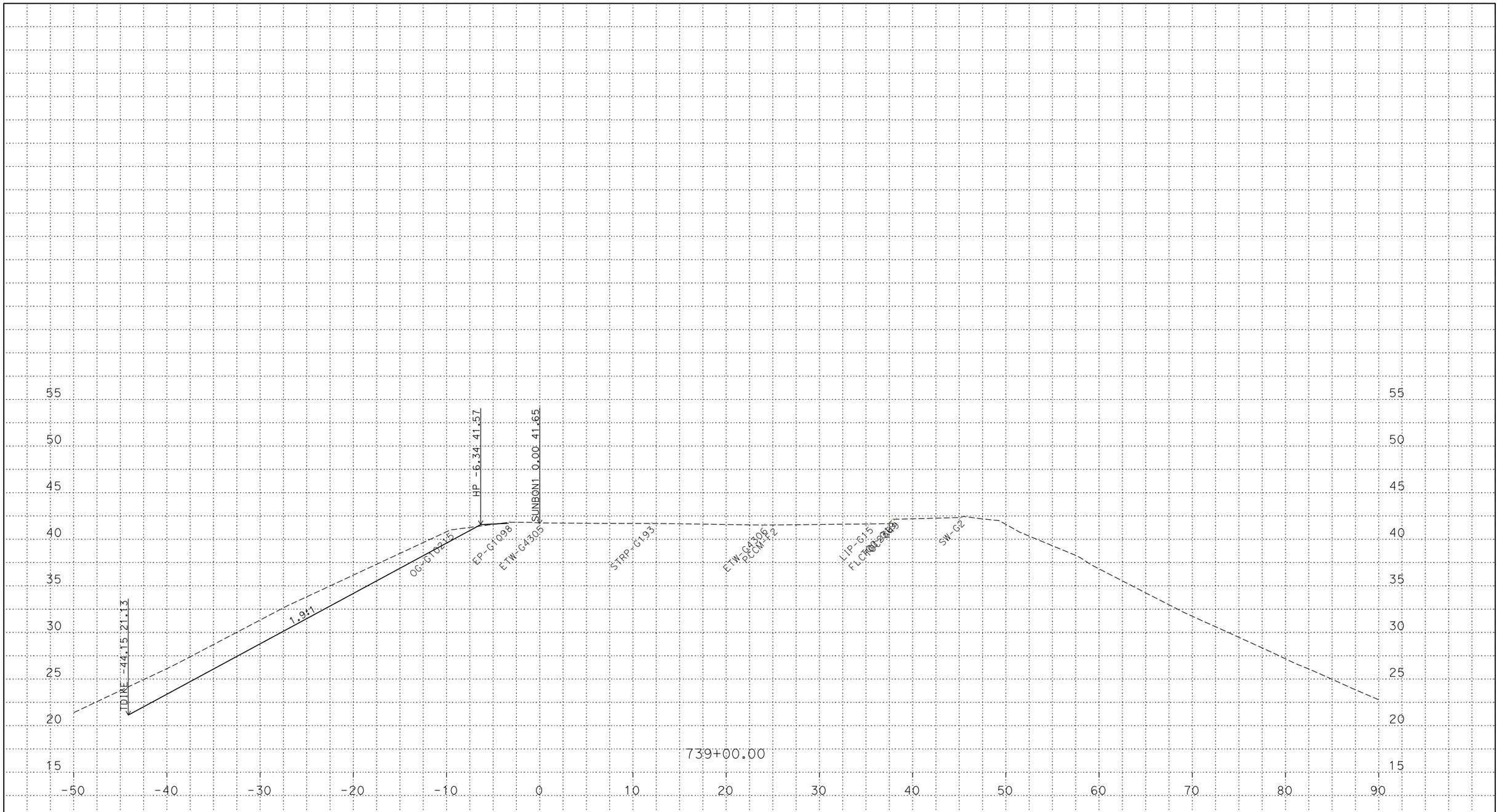

PLOTTED DATE: 14-JUN-2018

SCALE: 1"=5' Horiz.
1"=5' Vert.

CREATED BY: S145165

CONTRACT: 03-0H10U

DIST/CO/RTE/PM: 03/SAC/5/9.7/24.9

PROJECT ID: 03170002461

SUNBON1
CROSS SECTIONS
2 OF 56

P:\proj5\03\0h100\design\DGN\Cross-Sections\Final\RAMPS\C3D
SUNBON1_XSECTS_TEMP_X_C3D_DWG.dwg - 6-Jun-18 10:38 AM

FOR DESIGN STUDY ONLY

All Dimensions are U.S. Survey Feet

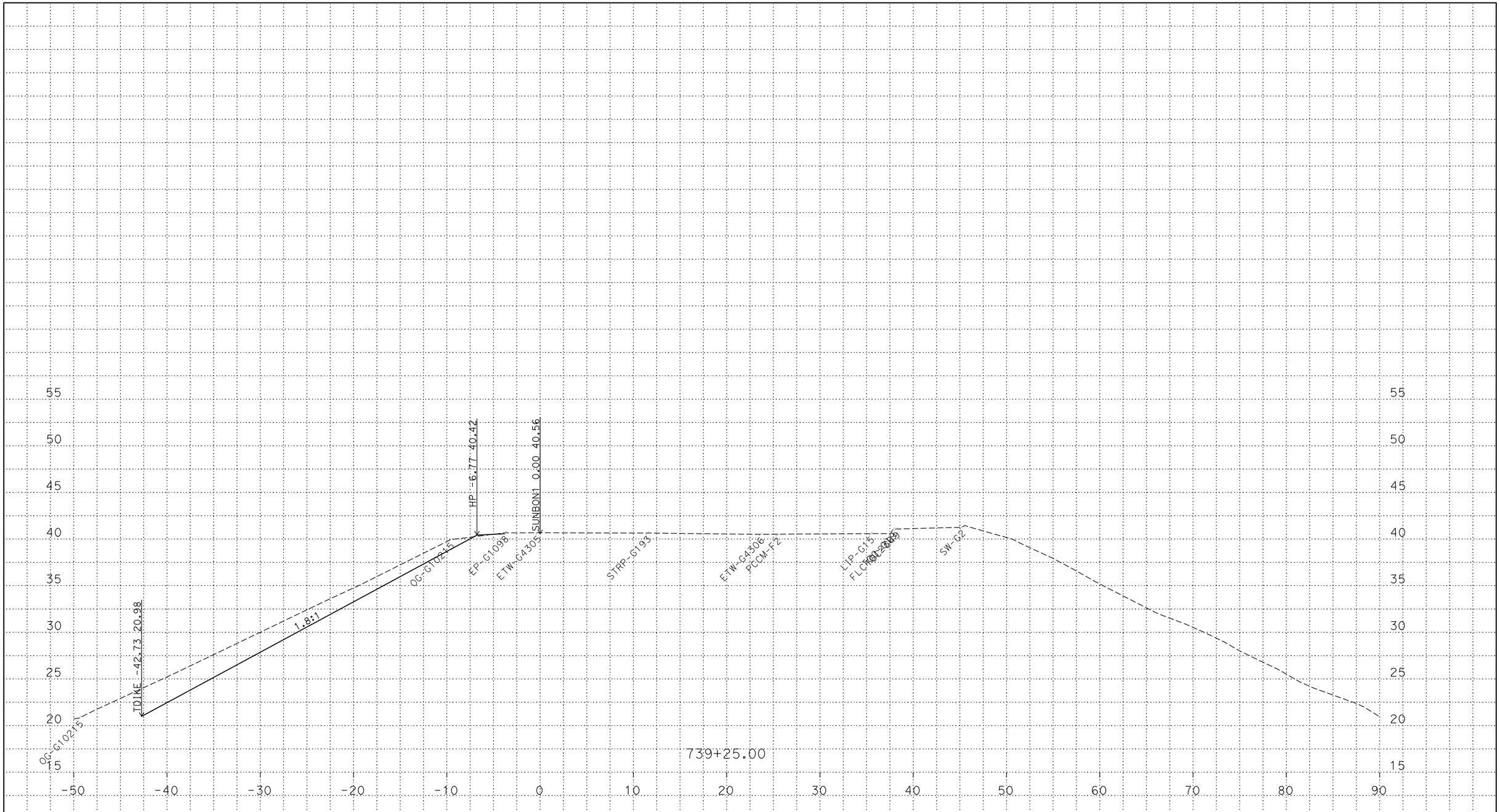

PLOTTED DATE: 14-JUN-2018

SCALE: 1"=5' Horiz.
1"=5' Vert.

CREATED BY: S145165

CONTRACT: 03-0H10U

DIST/CO/RTE/PM: 03/SAC/5/9.7/24.9

PROJECT ID: 03170002461

SUNBON1
CROSS SECTIONS

P:\proj5\03\0h100\design\DGN\Cross-Sections\Final\RAMPS\C3D
SUNBON1_XSECTS_TEMP_X_C3D_DWG.dwg - 6-Jun-18 10:38 AM

FOR DESIGN STUDY ONLY

All Dimensions are U.S. Survey Feet

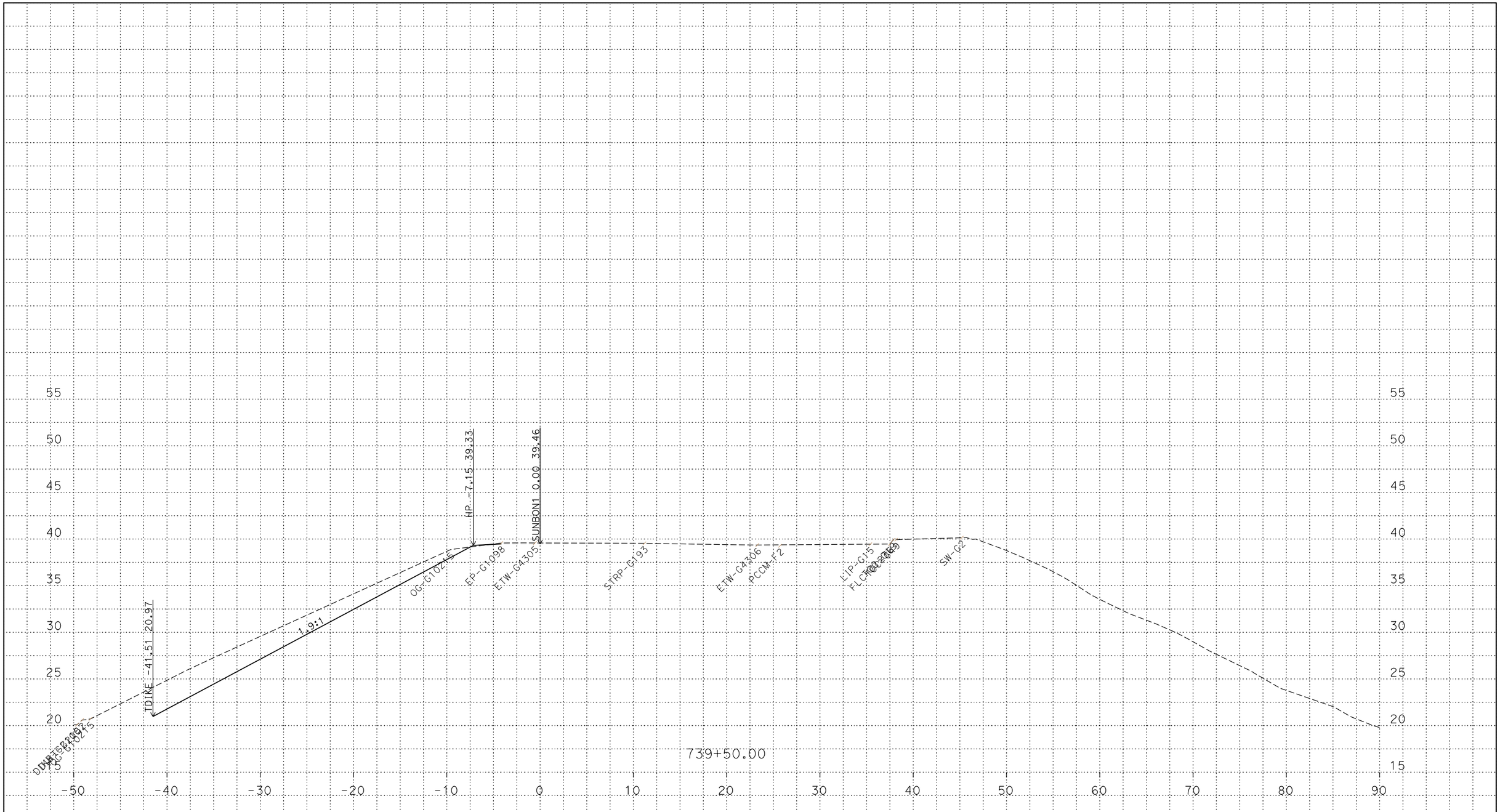

P:\proj5\03\0h100\design\DGN\Cross-Sections\Final\RAMPS\C3D
SUNBON1_XSECTS_TEMP_X_C3D_DWG.dwg - 6-Jun-18 10:38 AM

PLOTTED DATE: 14-JUN-2018

SCALE: 1"=5' Horiz.
1"=5' Vert.

CREATED BY: S145165

CONTRACT: 03-0H10U
DIST/CO/RTE/PM: 03/SAC/5/9.7/24.9
PROJECT ID: 03170002461

SUNBON1
CROSS SECTIONS

FOR DESIGN STUDY ONLY

All Dimensions are U.S. Survey Feet

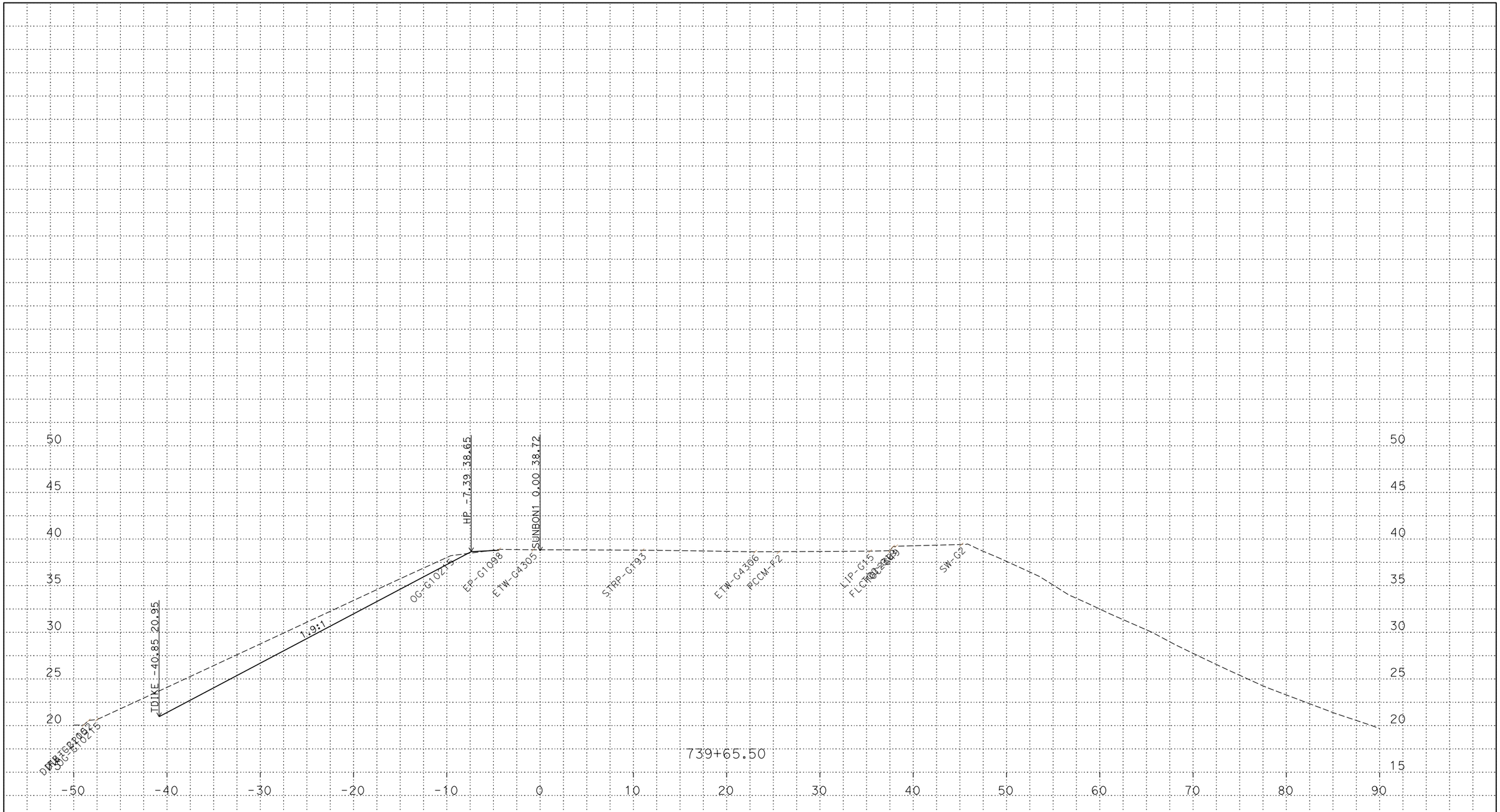

PLOTTED DATE: 14-JUN-2018

SCALE: 1"=5' Horiz.
1"=5' Vert.

CREATED BY: S145165

CONTRACT: 03-0H10U

DIST/CO/RTE/PM: 03/SAC/5/9.7/24.9

PROJECT ID: 03170002461

SUNBON1
CROSS SECTIONS

P:\proj5\03\0h100\design\DGN\Cross-Sections\Final\RAMPS\C3D
SUNBON1_XSECTS_TEMP_X_C3D_DWG.dwg - 6-Jun-18 10:38 AM

FOR DESIGN STUDY ONLY

All Dimensions are U.S. Survey Feet

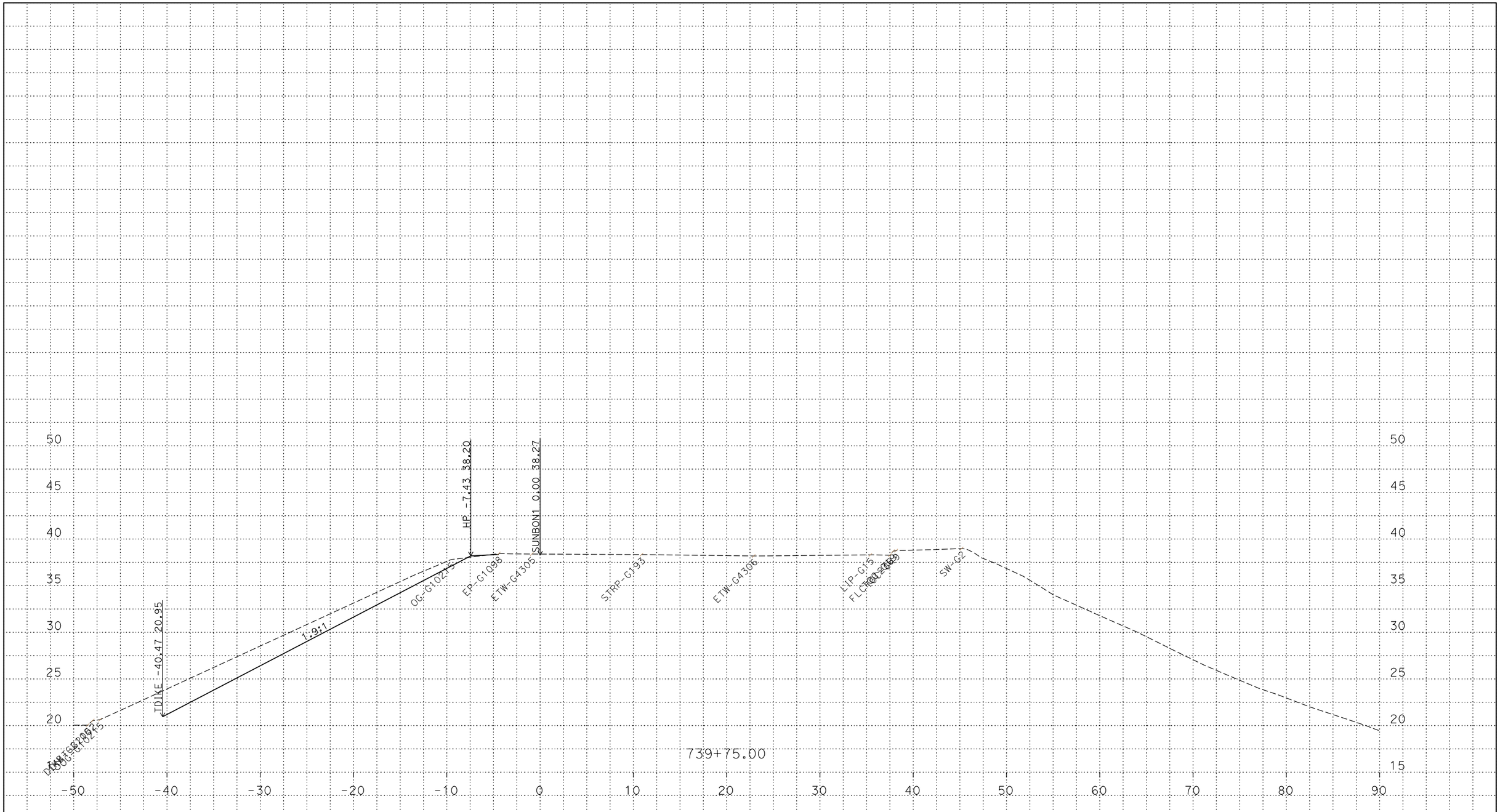

PLOTTED DATE: 14-JUN-2018

SCALE: 1"=5' Horiz.
1"=5' Vert.

CREATED BY: S145165

CONTRACT: 03-0H10U

DIST/CO/RTE/PM: 03/SAC/5/9.7/24.9

PROJECT ID: 03170002461

SUNBON1
CROSS SECTIONS

P:\proj5\03\0h100\design\DGN\Cross-Sections\Final\RAMPS\C3D
SUNBON1_XSECTS_TEMP_X_C3D_DWG.dwg - 6-Jun-18 10:38 AM

FOR DESIGN STUDY ONLY

All Dimensions are U.S. Survey Feet

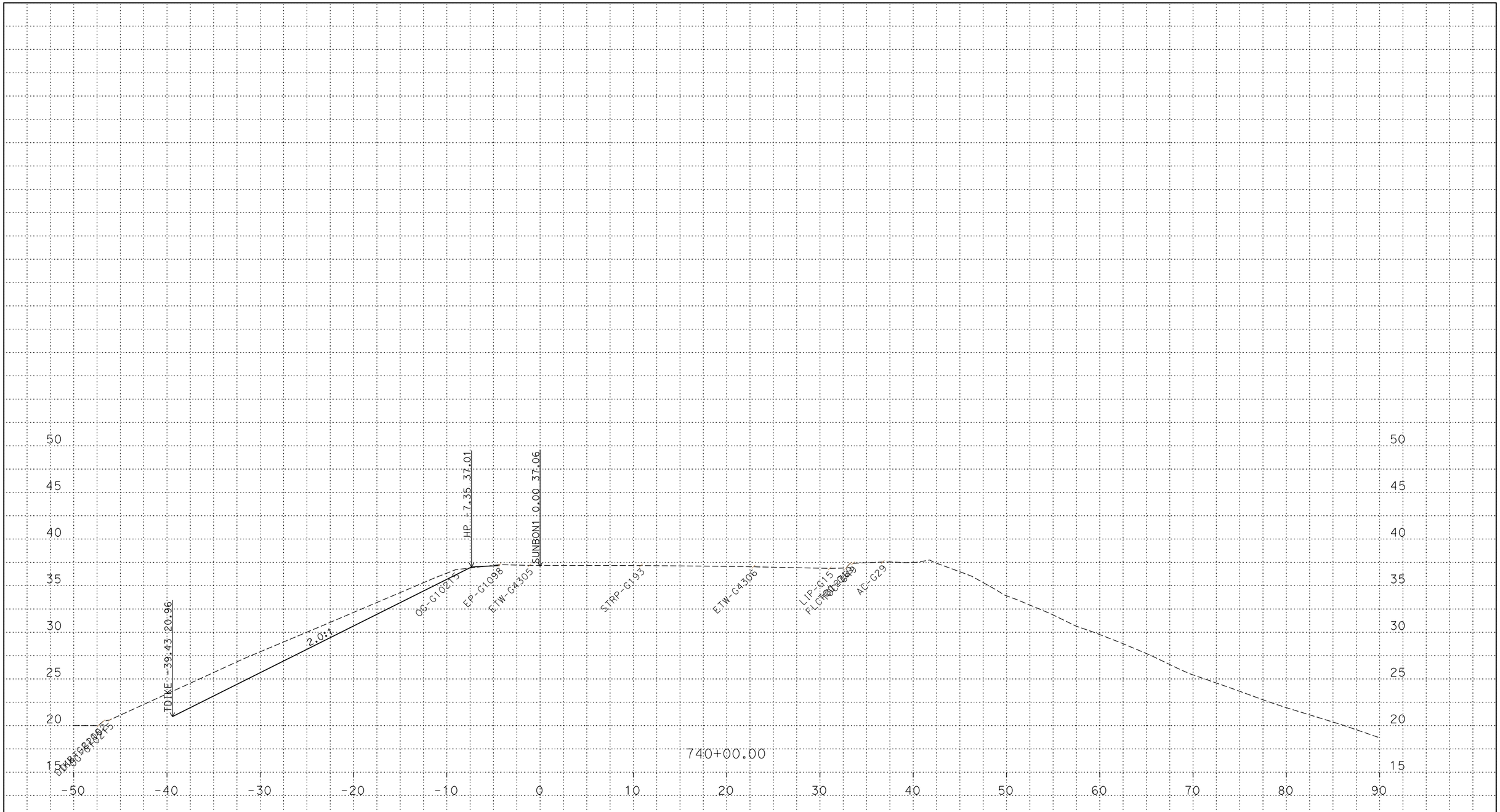

PLOTTED DATE: 14-JUN-2018

SCALE: 1"=5' Horiz.
1"=5' Vert.

CREATED BY: S145165

CONTRACT: 03-0H10U

DIST/CO/RTE/PM: 03/SAC/5/9.7/24.9

PROJECT ID: 03170002461

SUNBON1
CROSS SECTIONS

P:\proj5\03\0h100\design\DGN\Cross-Sections\Final\RAMPS\C3D
SUNBON1_XSECTS_TEMP_X_C3D_DWG.dwg - 6-Jun-18 10:38 AM

FOR DESIGN STUDY ONLY

All Dimensions are U.S. Survey Feet

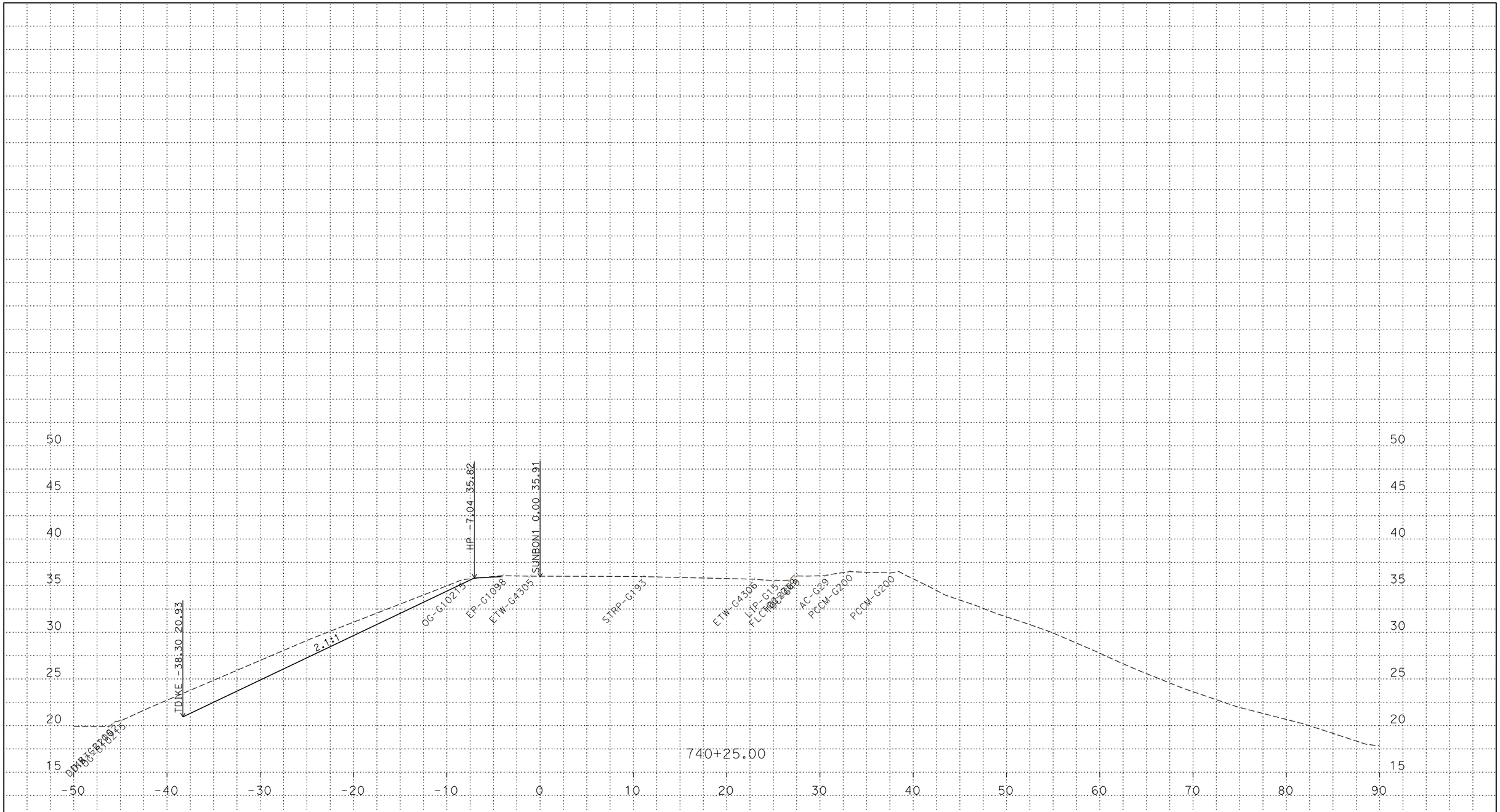

PLOTTED DATE: 14-JUN-2018

SCALE: 1"=5' Horiz.
1"=5' Vert.

CREATED BY: S145165

CONTRACT: 03-0H10U

DIST/CO/RTE/PM: 03/SAC/5/9.7/24.9

PROJECT ID: 03170002461

SUNBON1
CROSS SECTIONS

P:\proj5\03\0h100\design\DGN\Cross-Sections\Final\RAMPS\C3D
SUNBON1_XSECTS_TEMP_X_C3D_DWG.dwg - 6-Jun-18 10:38 AM

FOR DESIGN STUDY ONLY

All Dimensions are U.S. Survey Feet

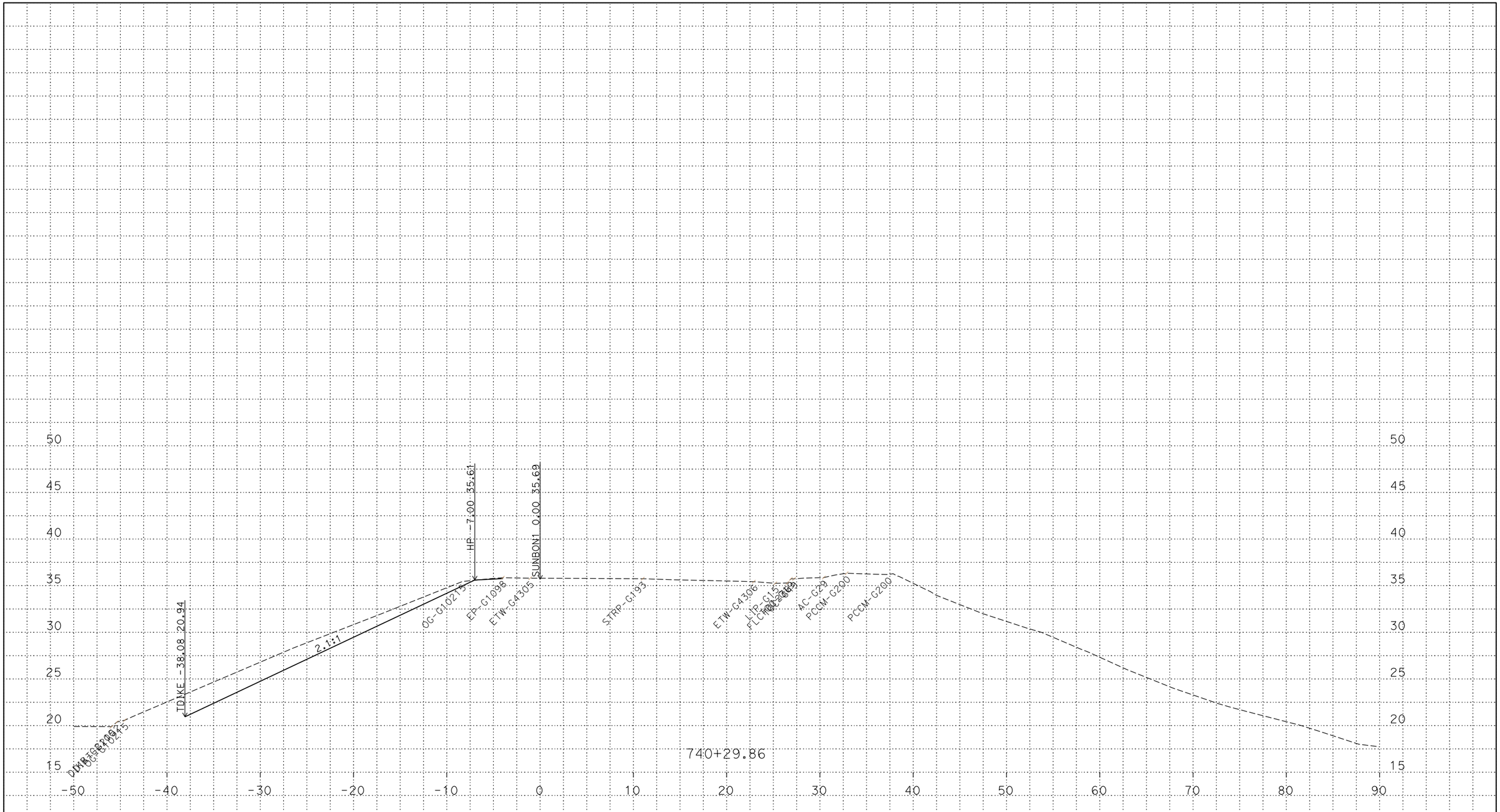

PLOTTED DATE: 14-JUN-2018

SCALE: 1"=5' Horiz.
1"=5' Vert.

CREATED BY: S145165

CONTRACT: 03-0H10U

DIST/CO/RTE/PM: 03/SAC/5/9.7/24.9

PROJECT ID: 03170002461

SUNBON1
CROSS SECTIONS

P:\proj5\03\0h100\design\DGN\Cross-Sections\Final\RAMPS\C3D
SUNBON1_XSECTS_TEMP_X_C3D_DWG.dwg - 6-Jun-18 10:38 AM

FOR DESIGN STUDY ONLY

All Dimensions are U.S. Survey Feet

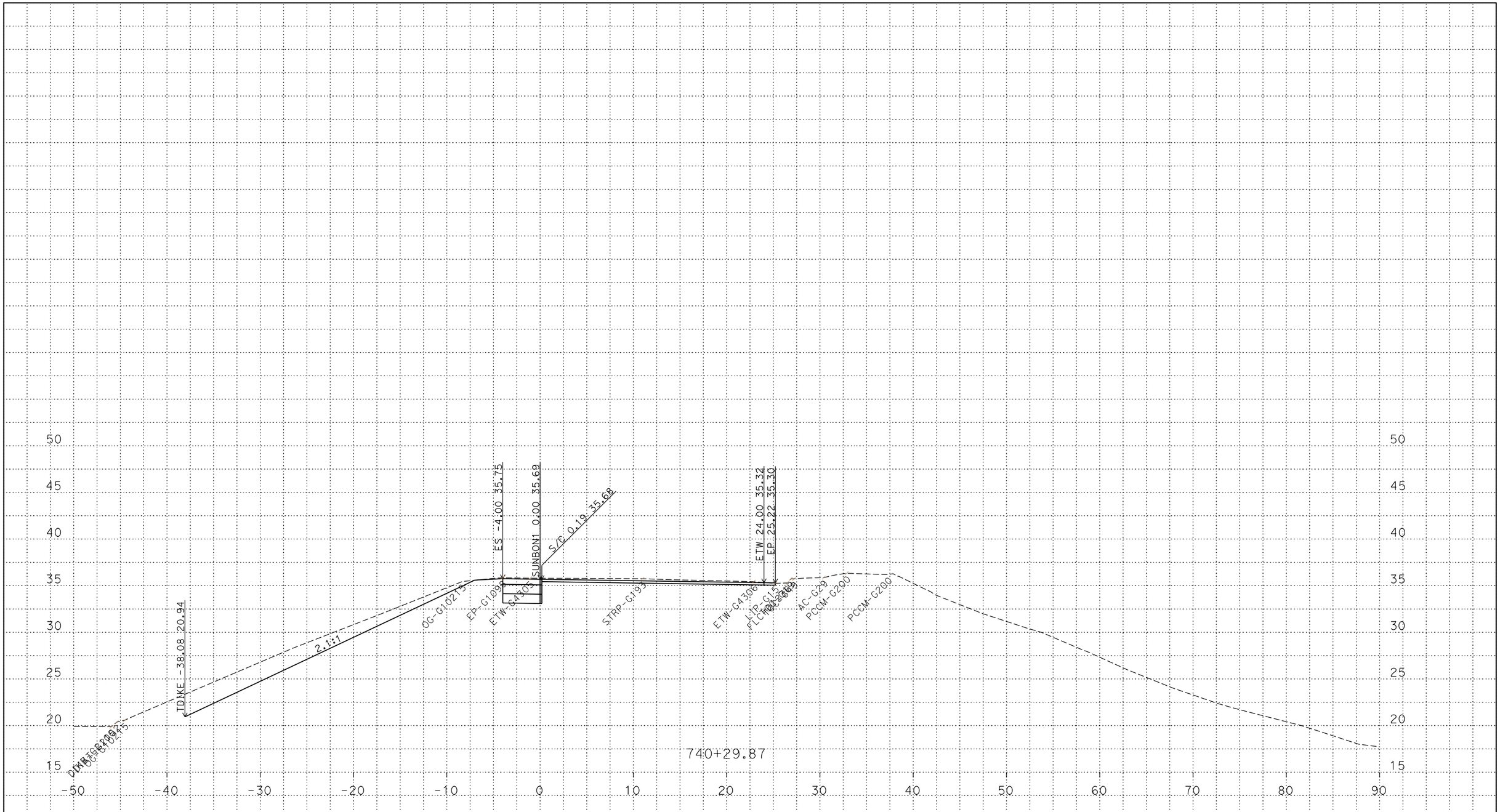

PLOTTED DATE: 14-JUN-2018

SCALE: 1"=5' Horiz.
1"=5' Vert.

CREATED BY: S145165

CONTRACT: 03-0H10U

DIST/CO/RTE/PM: 03/SAC/5/9.7/24.9

PROJECT ID: 03170002461

SUNBON1
CROSS SECTIONS

P:\proj5\03\0h100\design\DGN\Cross-Sections\Final\RAMPS\C3D
SUNBON1_XSECTS_TEMP_X_C3D_DWG.dwg - 6-Jun-18 10:38 AM

FOR DESIGN STUDY ONLY

All Dimensions are U.S. Survey Feet

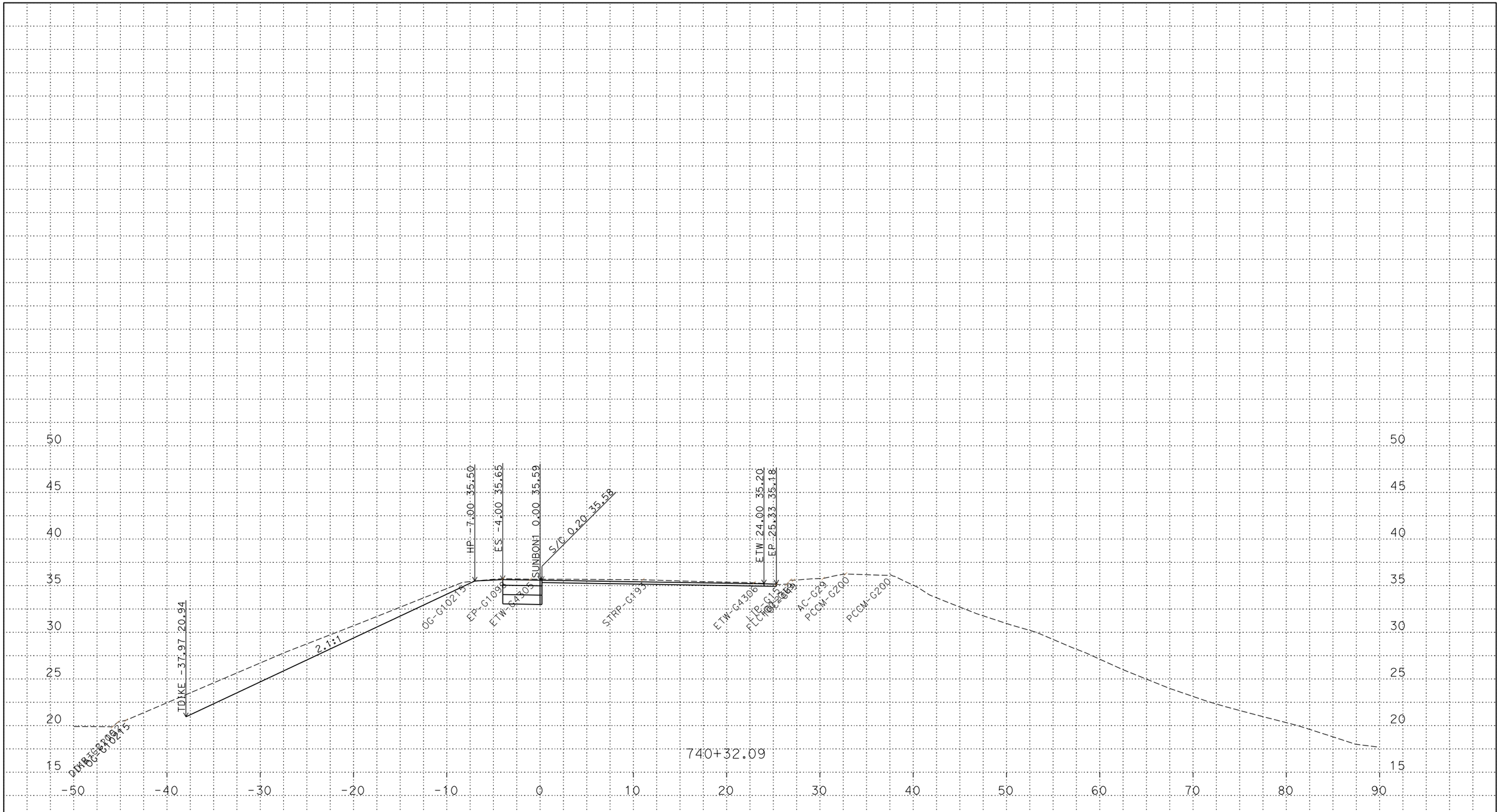

PLOTTED DATE: 14-JUN-2018

SCALE: 1"=5' Horiz.
1"=5' Vert.

CREATED BY: S145165

CONTRACT: 03-0H10U

DIST/CO/RTE/PM: 03/SAC/5/9.7/24.9

PROJECT ID: 03170002461

SUNBON1
CROSS SECTIONS

P:\proj5\03\0h100\design\DGN\Cross-Sections\Final\RAMPS\C3D
SUNBON1_XSECTS_TEMP_X_C3D_DWG.dwg - 6-Jun-18 10:38 AM

FOR DESIGN STUDY ONLY

All Dimensions are U.S. Survey Feet

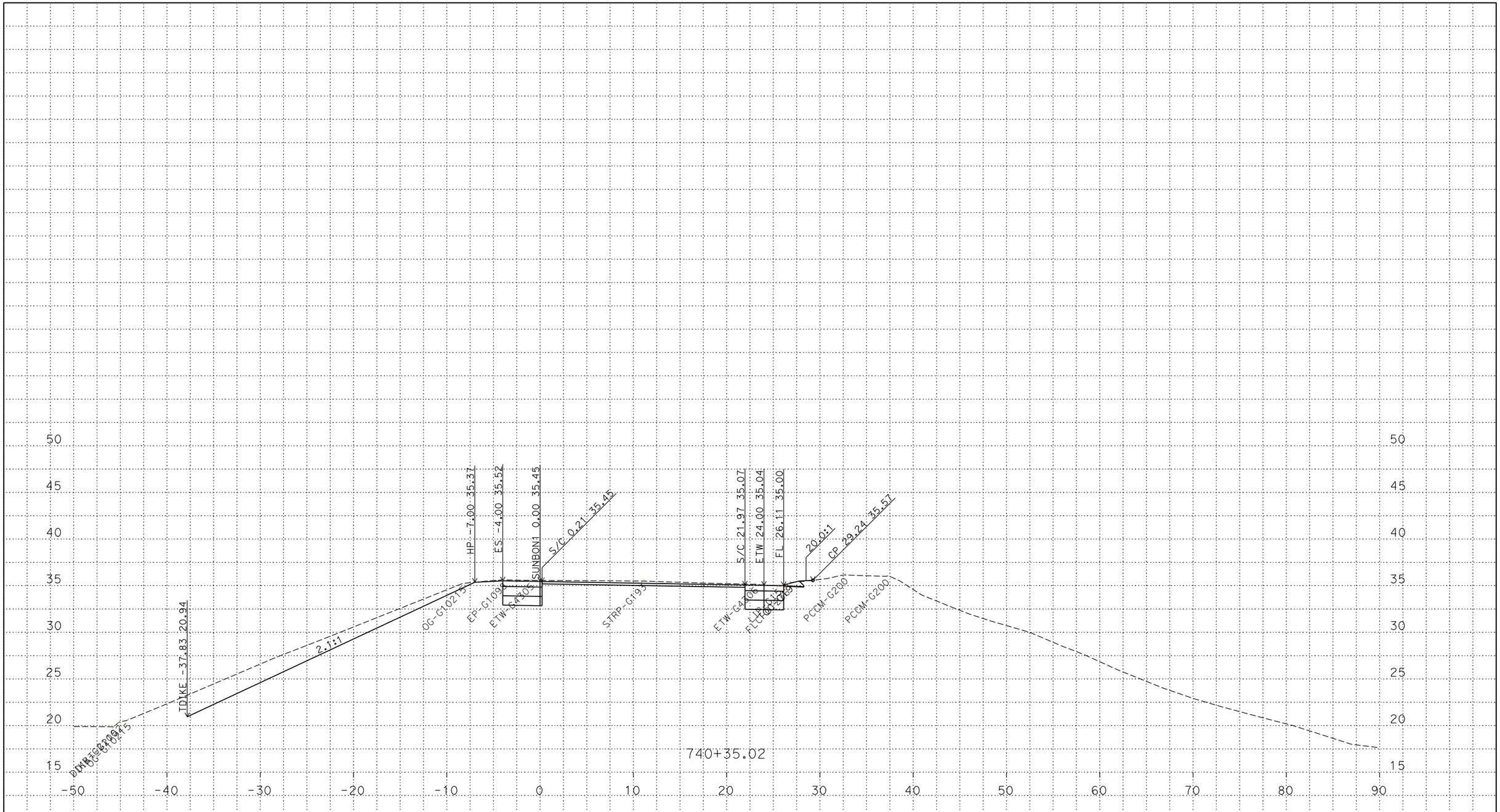

PLOTTED DATE: 14-JUN-2018

SCALE: 1"=5' Horiz.
1"=5' Vert.

CREATED BY: S145165

CONTRACT: 03-0H10U

DIST/CO/RTE/PM: 03/SAC/5/9.7/24.9

PROJECT ID: 03170002461

SUNBON1
CROSS SECTIONS

P:\proj5\03\0h100\design\DGN\Cross-Sections\Final\RAMPS\C3D
SUNBON1_XSECTS_TEMP_X_C3D_DWG.dwg - 6-Jun-18 10:38 AM

FOR DESIGN STUDY ONLY

All Dimensions are U.S. Survey Feet

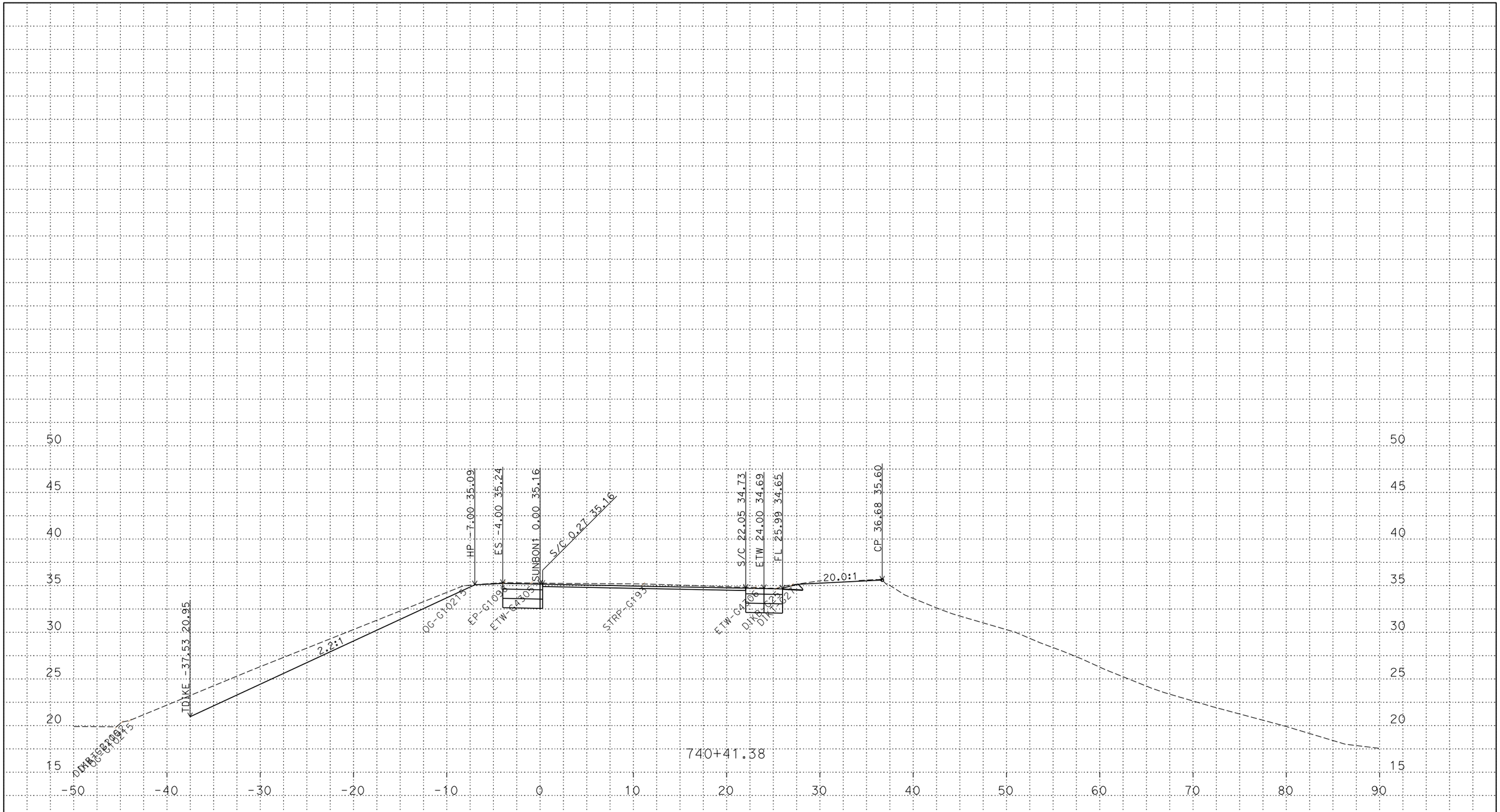

PLOTTED DATE: 14-JUN-2018

SCALE: 1"=5' Horiz.
1"=5' Vert.

CREATED BY: S145165

CONTRACT: 03-0H10U

DIST/CO/RTE/PM: 03/SAC/5/9.7/24.9

PROJECT ID: 03170002461

SUNBON1
CROSS SECTIONS

P:\proj5\03\0h100\design\DGN\Cross-Sections\Final\RAMPS\C3D
SUNBON1_XSECTS_TEMP_X_C3D_DWG.dwg - 6-Jun-18 10:38 AM

FOR DESIGN STUDY ONLY

All Dimensions are U.S. Survey Feet

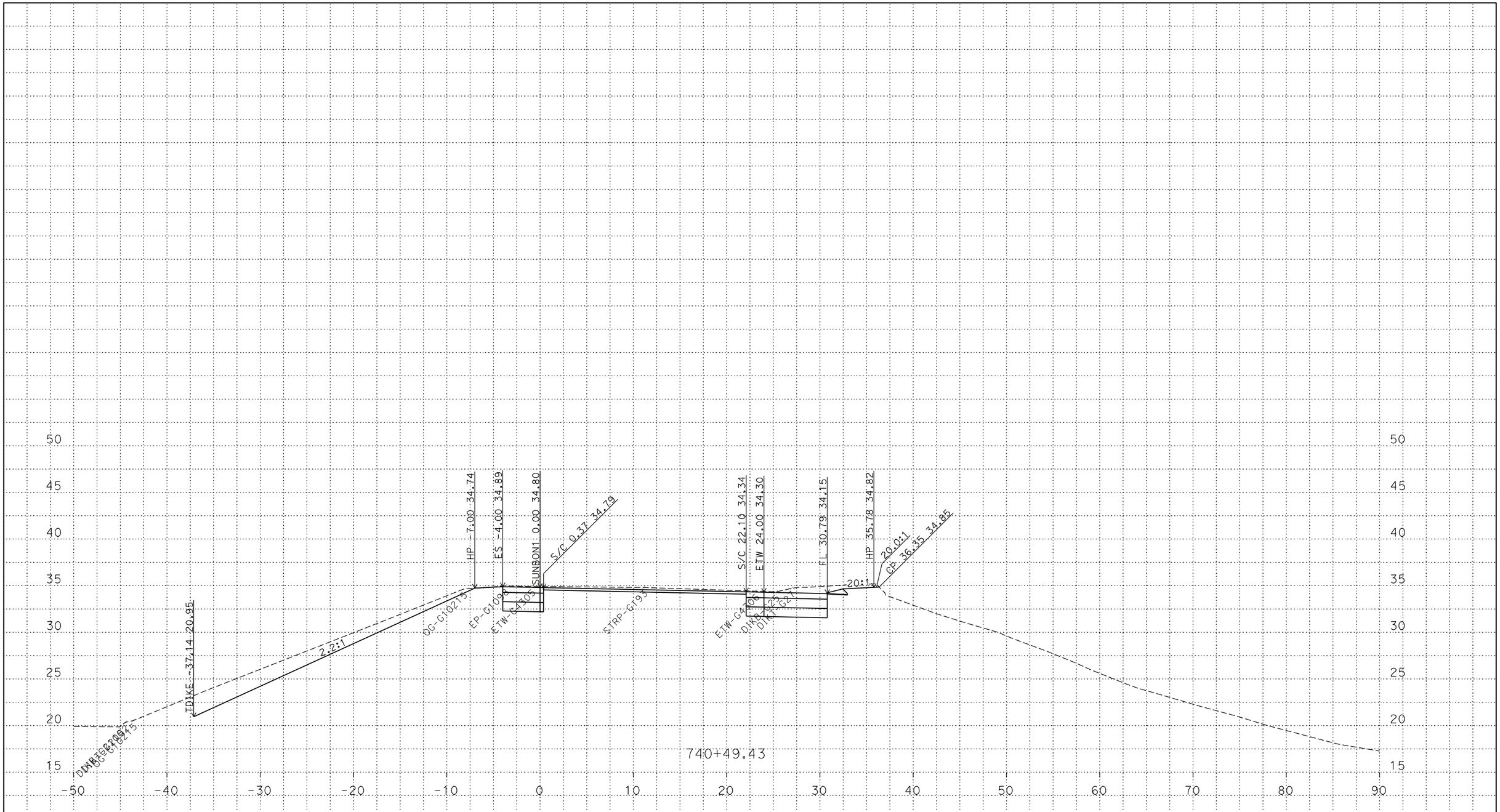

PLOTTED DATE: 14-JUN-2018

SCALE: 1"=5' Horiz.
1"=5' Vert.

CREATED BY: S145165

CONTRACT: 03-0H10U

DIST/CO/RTE/PM: 03/SAC/5/9.7/24.9

PROJECT ID: 03170002461

SUNBON1
CROSS SECTIONS

P:\proj5\03\0h100\design\DGN\Cross-Sections\Final\RAMPS\C3D
SUNBON1_XSECTS_TEMP_X_C3D_DWG.dwg - 6-Jun-18 10:38 AM

FOR DESIGN STUDY ONLY

All Dimensions are U.S. Survey Feet

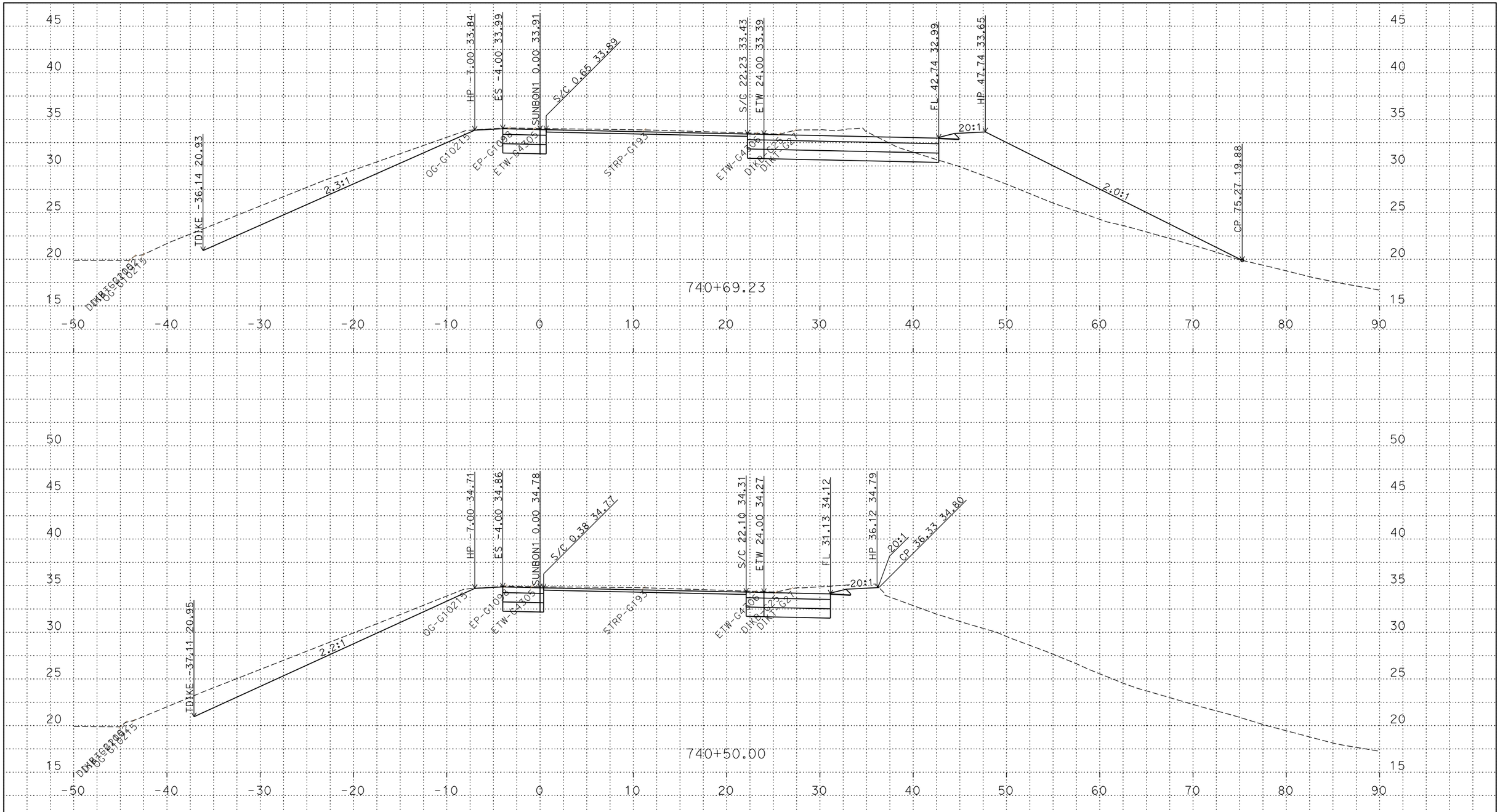

PLOTTED DATE: 14-JUN-2018

SCALE: 1"=5' Horiz.
1"=5' Vert.

CREATED BY: S145165

CONTRACT: 03-0H10U

DIST/CO/RTE/PM: 03/SAC/5/9.7/24.9

PROJECT ID: 03170002461

SUNBON1
CROSS SECTIONS

P:\proj5\03\0h100\design\DGN\Cross-Sections\Final\RAMPS\C3D
SUNBON1_XSECTS_TEMP_X_C3D_DWG.dwg - 6-Jun-18 10:38 AM

FOR DESIGN STUDY ONLY

All Dimensions are U.S. Survey Feet

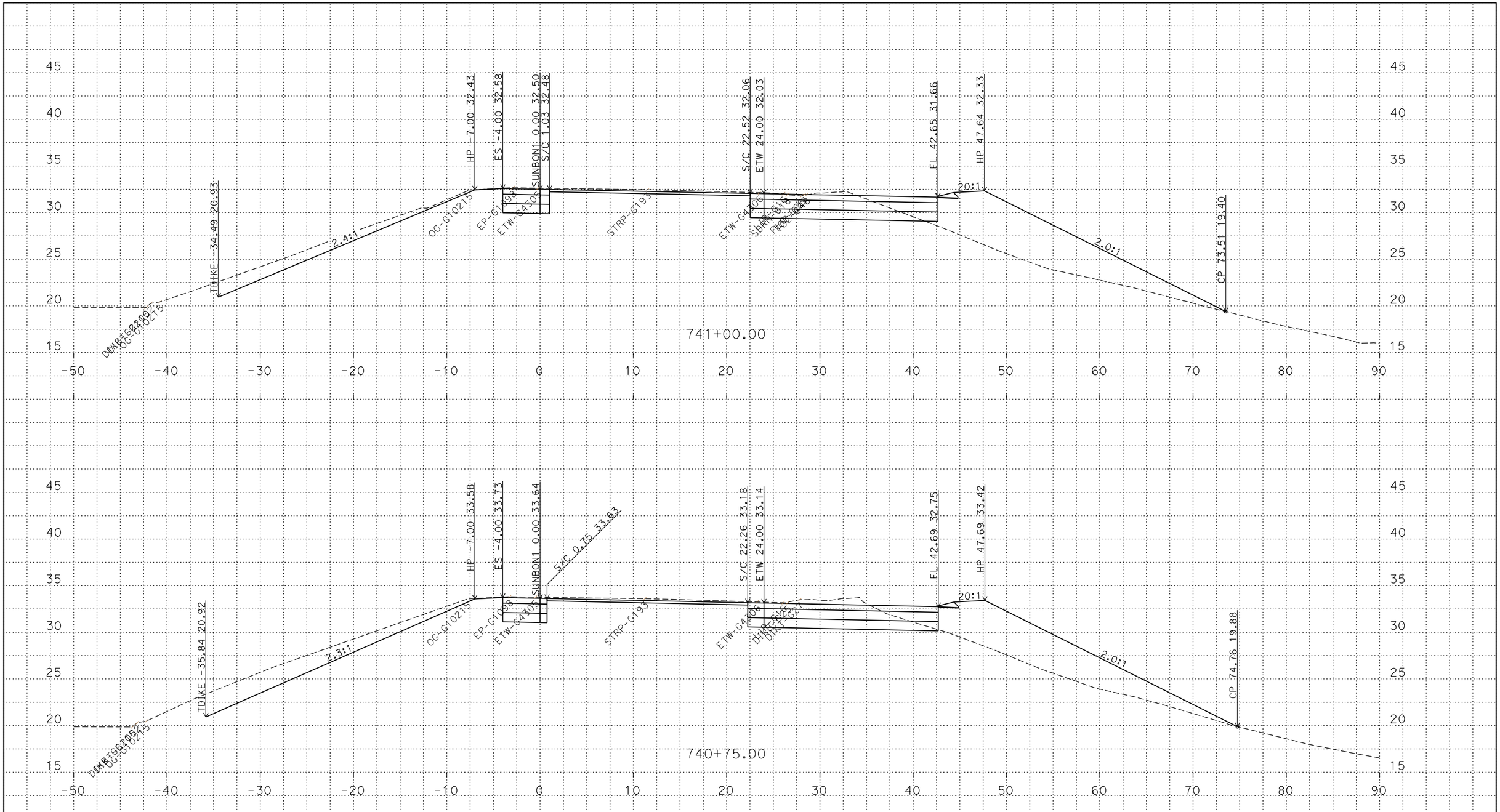

PLOTTED DATE: 14-JUN-2018

SCALE: 1"=5' Horiz.
1"=5' Vert.

CREATED BY: S145165

CONTRACT: 03-0H10U

DIST/CO/RTE/PM: 03/SAC/5/9.7/24.9

PROJECT ID: 03170002461

SUNBON1
CROSS SECTIONS

P:\proj5\03\0h100\design\DGN\Cross-Sections\Final\RAMPS\C3D
SUNBON1_XSECTS_TEMP_X_C3D_DWG.dwg - 6-Jun-18 10:38 AM

FOR DESIGN STUDY ONLY

All Dimensions are U.S. Survey Feet

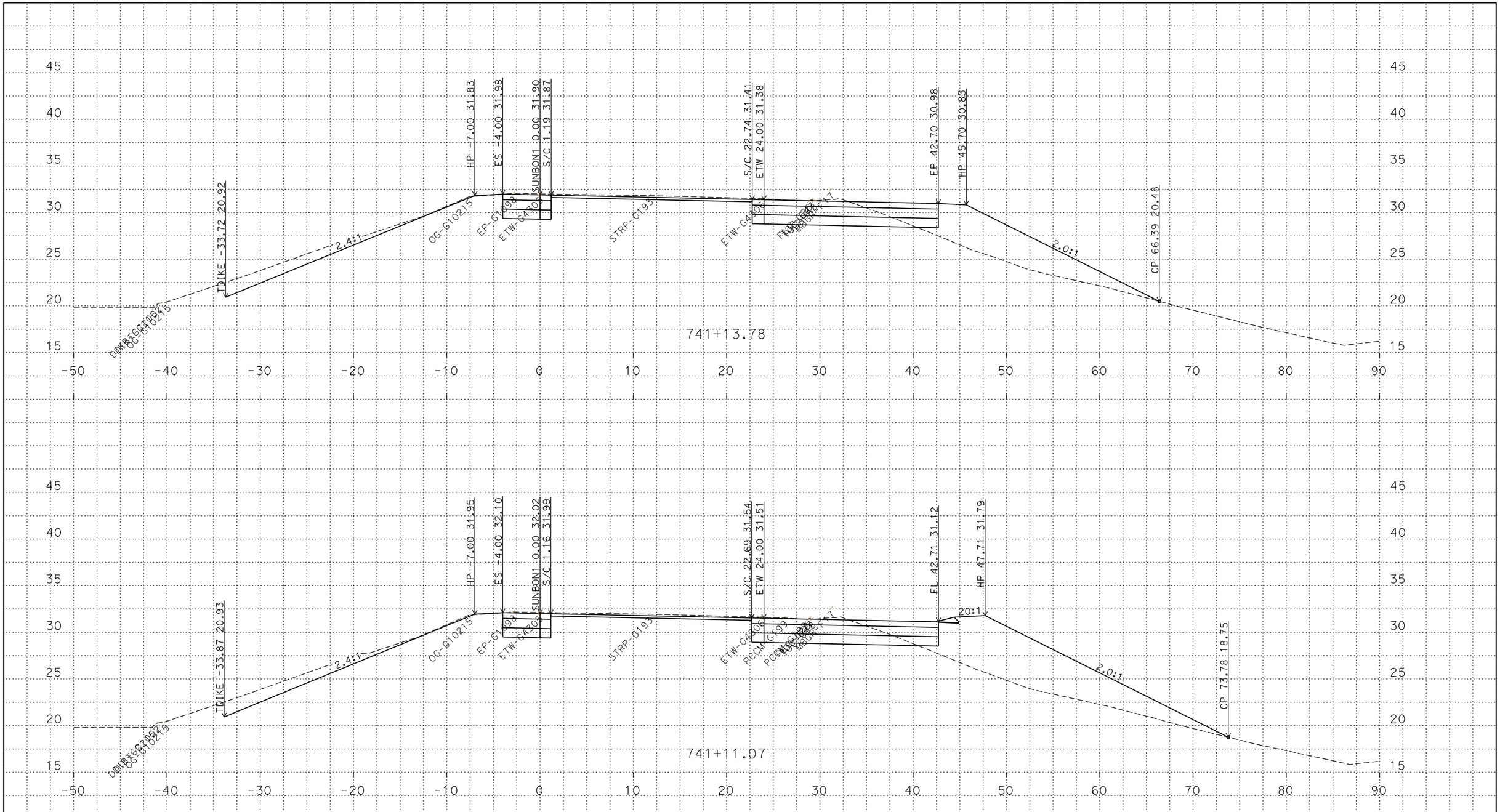

PLOTTED DATE: 14-JUN-2018

SCALE: 1"=5' Horiz.
1"=5' Vert.

CREATED BY: S145165

CONTRACT: 03-0H10U

DIST/CO/RTE/PM: 03/SAC/5/9.7/24.9

PROJECT ID: 03170002461

SUNBON1
CROSS SECTIONS

P:\proj5\03\0h100\design\DGN\Cross-Sections\Final\RAMPS\C3D
SUNBON1_XSECTS_TEMP_X_C3D_DWG.dwg - 6-Jun-18 10:38 AM

FOR DESIGN STUDY ONLY

All Dimensions are U.S. Survey Feet

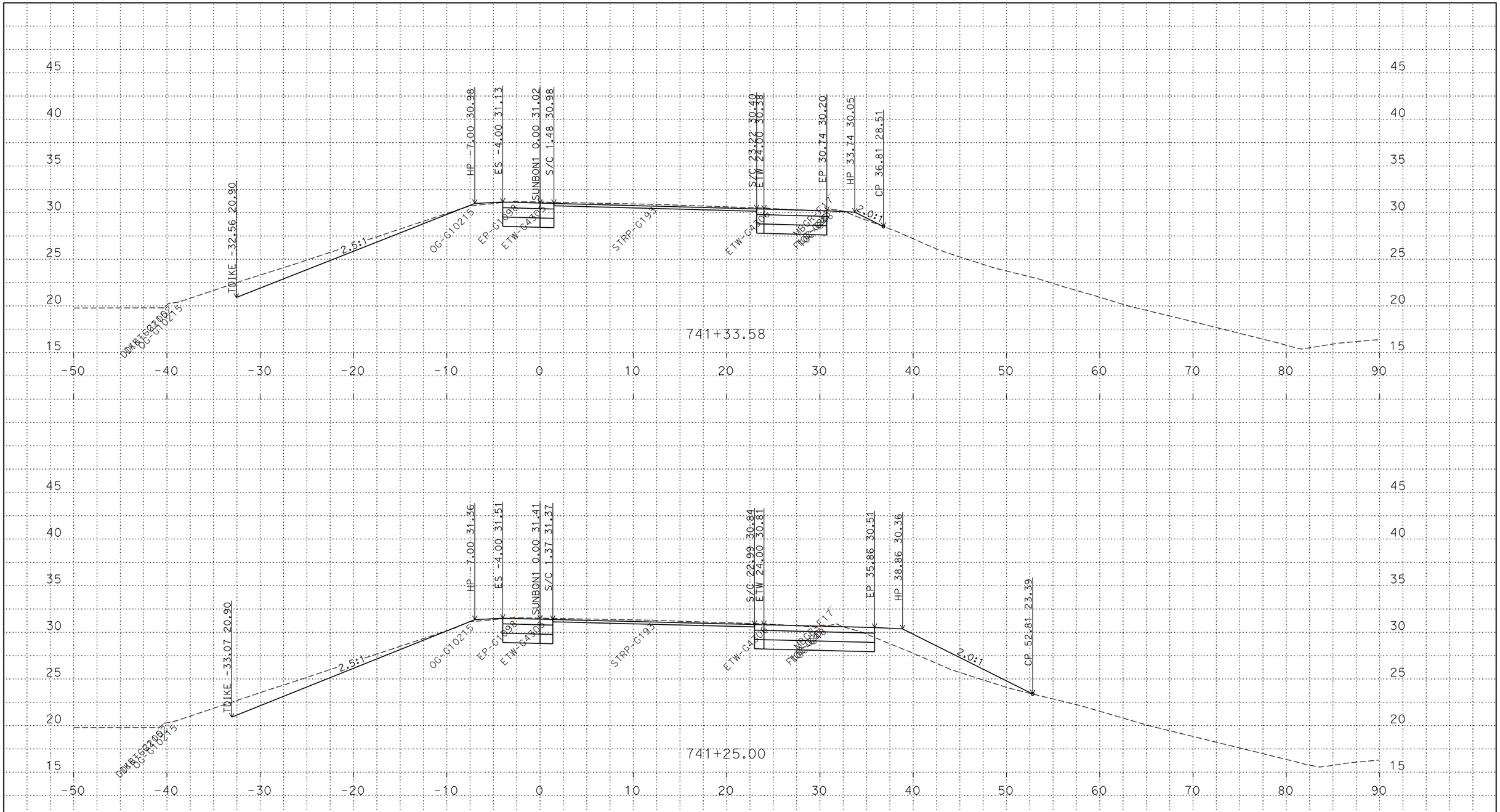

PLOTTED DATE: 14-JUN-2018

SCALE: 1"=5' Horiz.
1"=5' Vert.

CREATED BY: S145165

CONTRACT: 03-0H10U

DIST/CO/RTE/PM: 03/SAC/5/9.7/24.9

PROJECT ID: 03170002461

SUNBON1
CROSS SECTIONS

P:\proj5\03\0h100\design\DGN\Cross-Sections\Final\RAMPS\C3D
SUNBON1_XSECTS_TEMP_X_C3D_DWG.dwg - 6-Jun-18 10:38 AM

FOR DESIGN STUDY ONLY

All Dimensions are U.S. Survey Feet

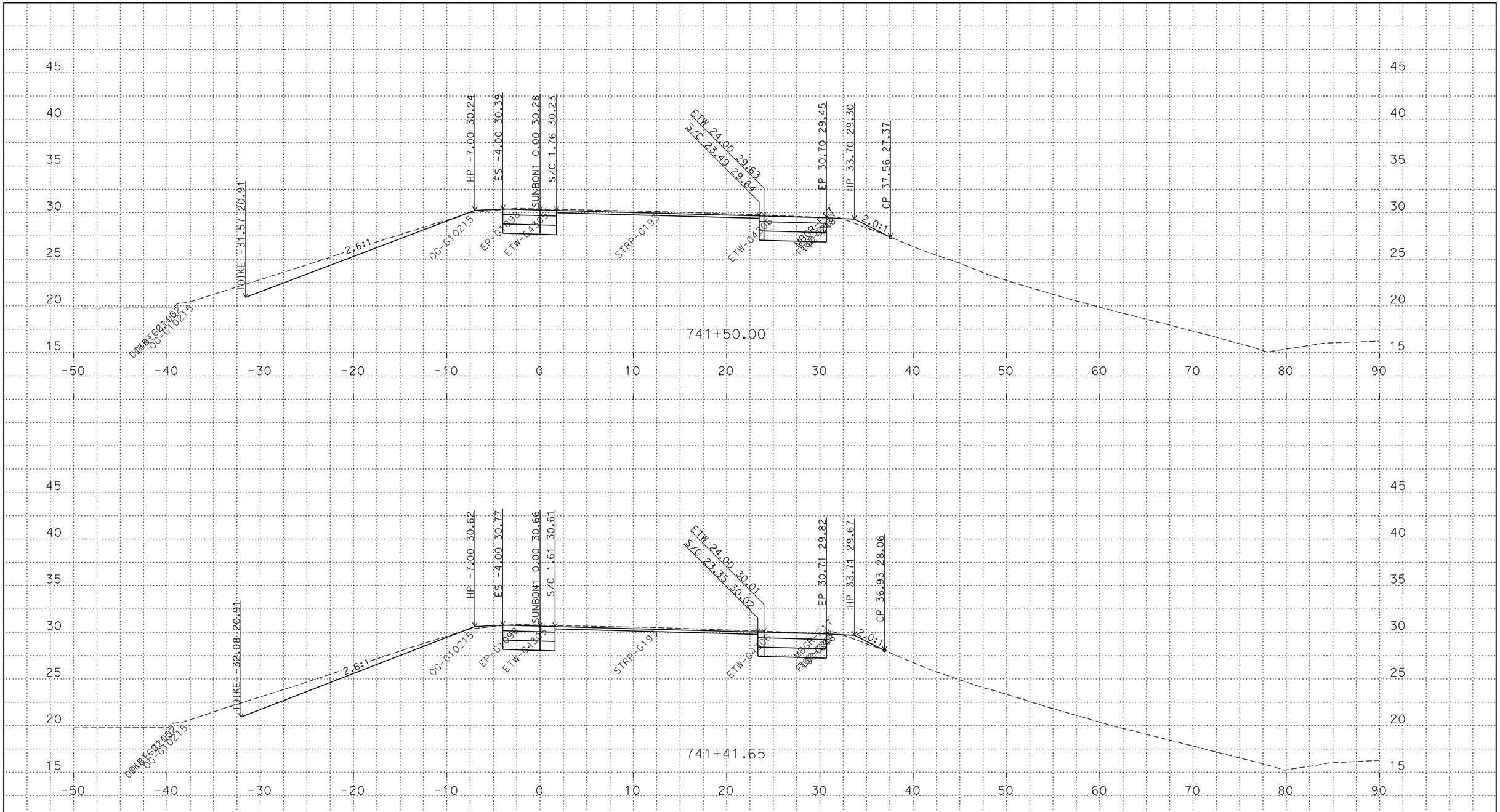

PLOTTED DATE: 14-JUN-2018

SCALE: 1"=5' Horiz.
1"=5' Vert.

CREATED BY: S145165

CONTRACT: 03-0H10U

DIST/CO/RTE/PM: 03/SAC/5/9.7/24.9

PROJECT ID: 03170002461

SUNBON1
CROSS SECTIONS

P:\proj5\03\0h100\design\DGN\Cross-Sections\Final\RAMPS\C3D
SUNBON1_XSECTS_TEMP_X_C3D_DWG.dwg - 6-Jun-18 10:38 AM

FOR DESIGN STUDY ONLY

All Dimensions are U.S. Survey Feet

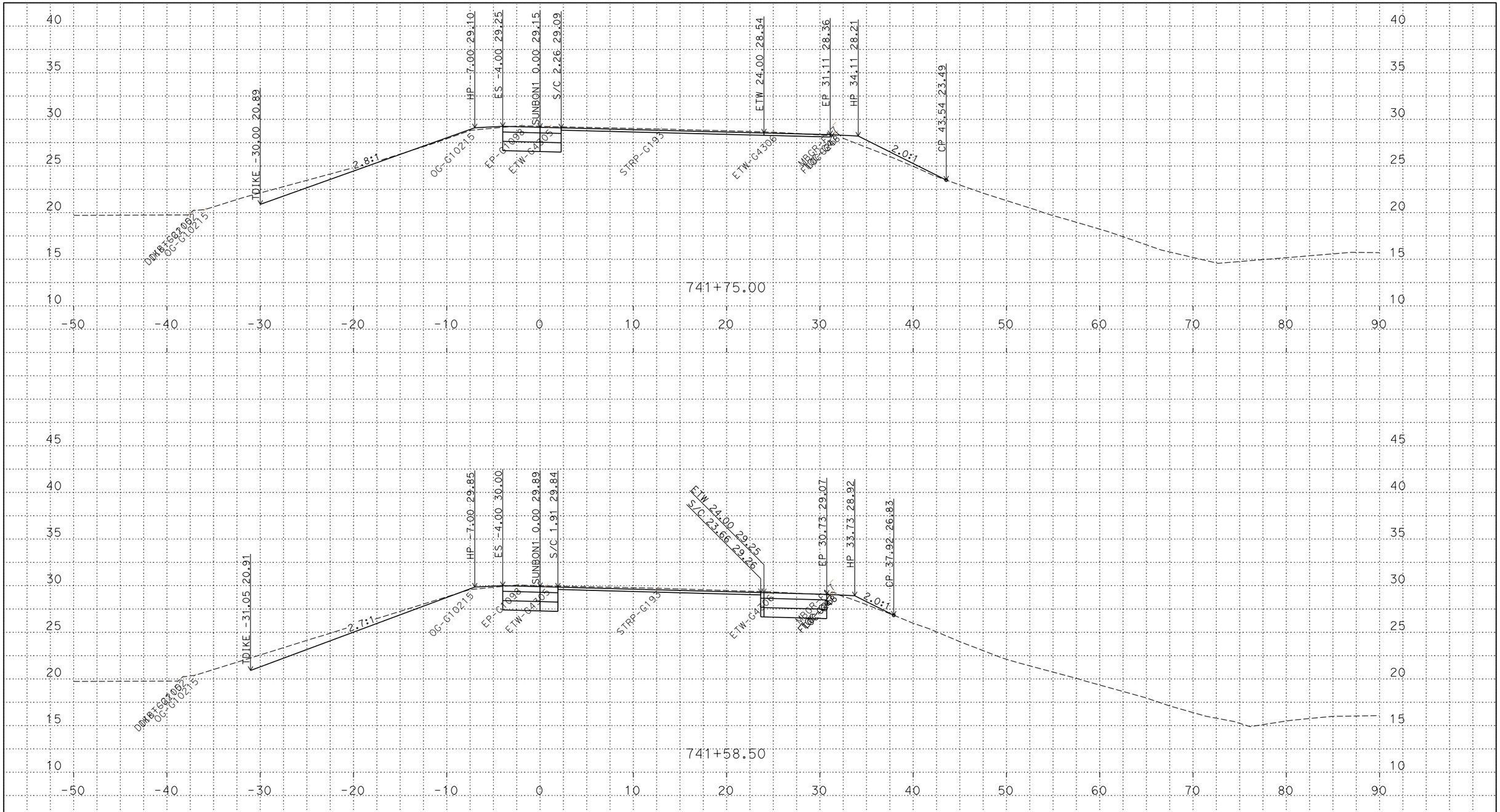

PLOTTED DATE: 14-JUN-2018

SCALE: 1"=5' Horiz.
1"=5' Vert.

CREATED BY: S145165

CONTRACT: 03-0H10U

DIST/CO/RTE/PM: 03/SAC/5/9.7/24.9

PROJECT ID: 03170002461

SUNBON1
CROSS SECTIONS

P:\proj5\03\0h100\design\DGN\Cross-Sections\Final\RAMPS\C3D
SUNBON1_XSECTS_TEMP_X_C3D_DWG.dwg - 6-Jun-18 10:38 AM

FOR DESIGN STUDY ONLY

All Dimensions are U.S. Survey Feet

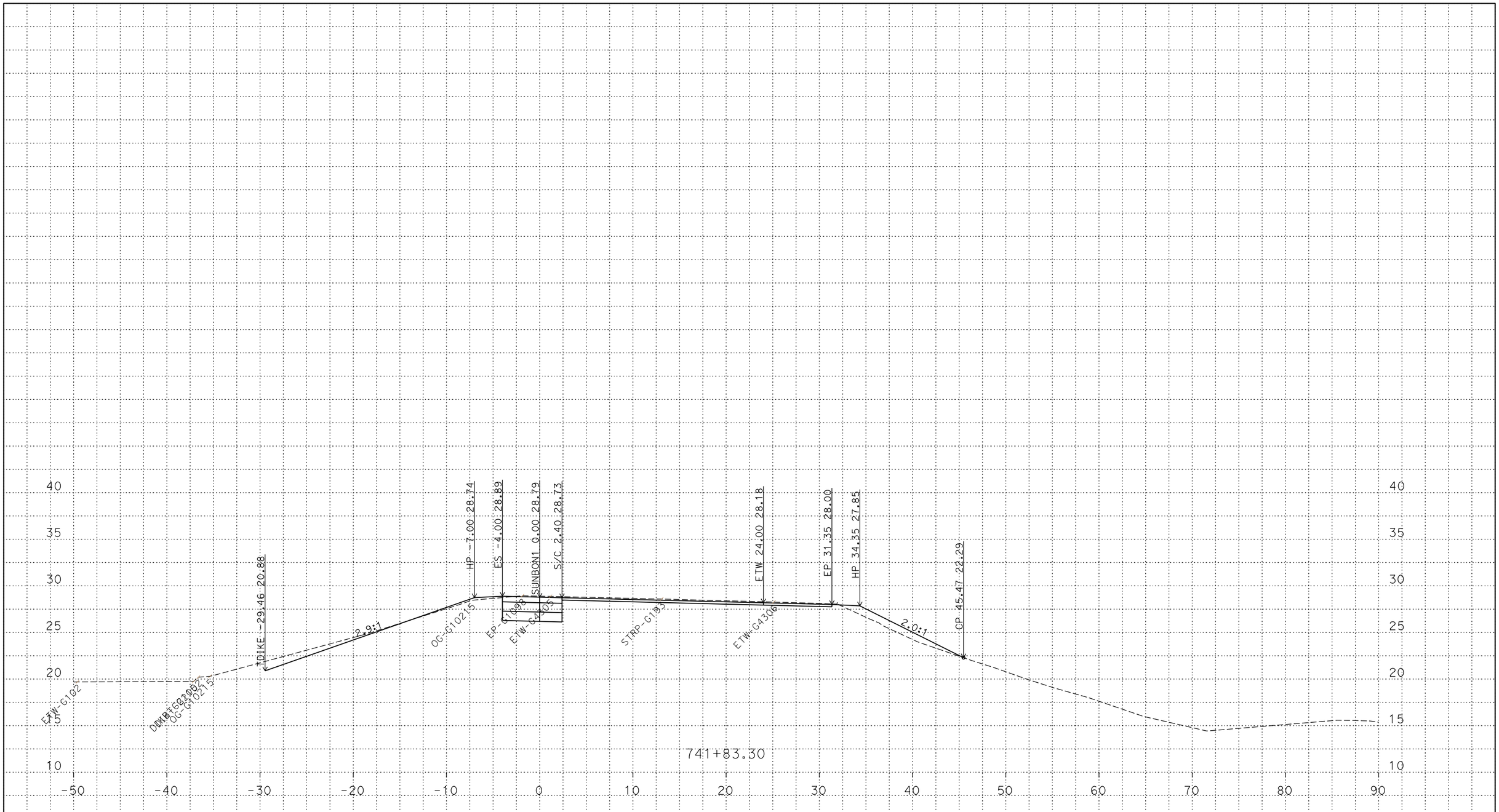

PLOTTED DATE: 14-JUN-2018

SCALE: 1"=5' Horiz.
1"=5' Vert.

CREATED BY: S145165

CONTRACT: 03-0H10U

DIST/CO/RTE/PM: 03/SAC/5/9.7/24.9

PROJECT ID: 03170002461

SUNBON1
CROSS SECTIONS

P:\proj5\03\0h100\design\DGN\Cross-Sections\Final\RAMPS\C3D
SUNBON1_XSECTS_TEMP_X_C3D_DWG.dwg - 6-Jun-18 10:38 AM

FOR DESIGN STUDY ONLY

All Dimensions are U.S. Survey Feet

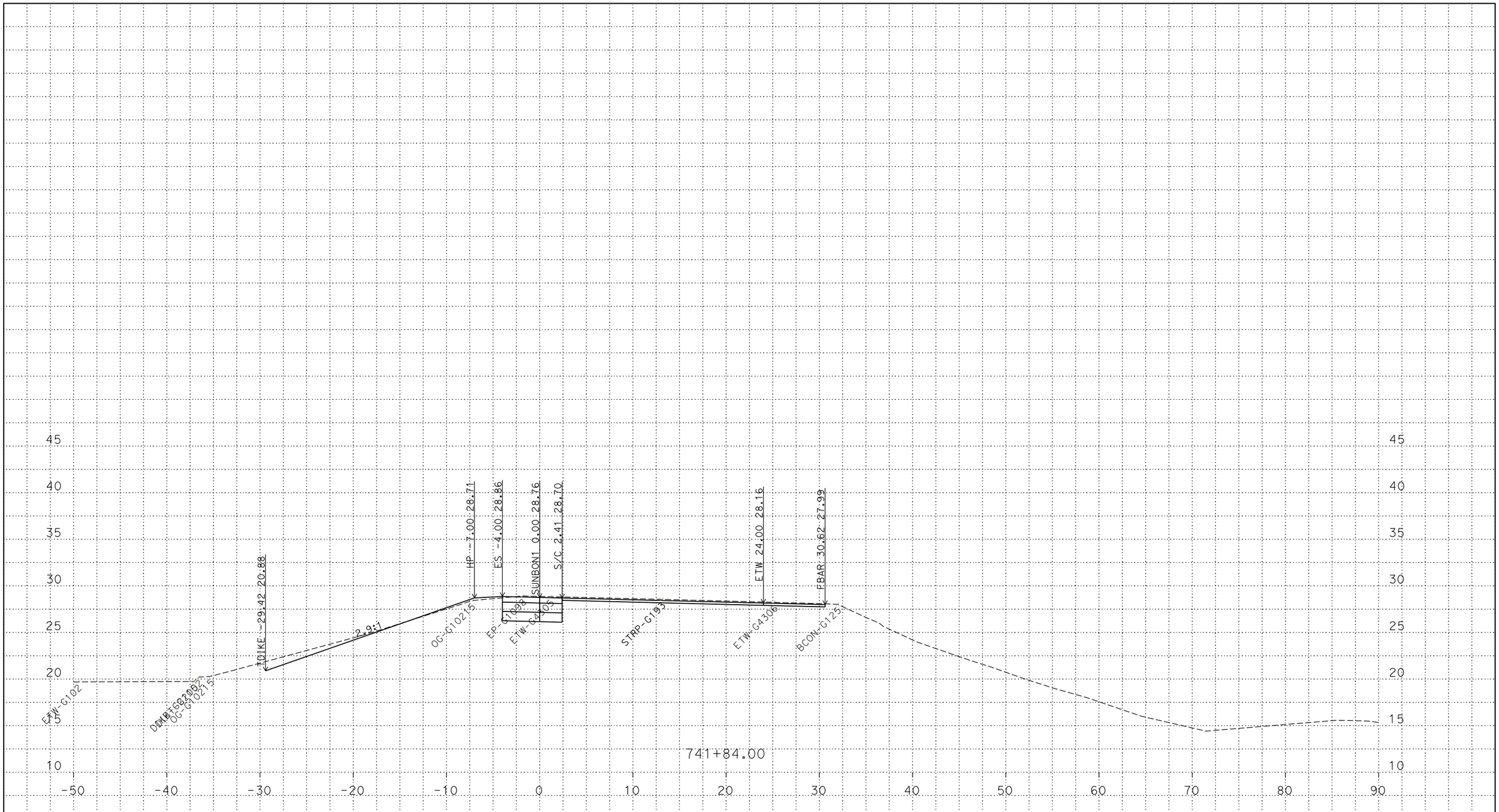

PLOTTED DATE: 14-JUN-2018

SCALE: 1"=5' Horiz.
1"=5' Vert.

CREATED BY: S145165

CONTRACT: 03-0H10U

DIST/CO/RTE/PM: 03/SAC/5/9.7/24.9

PROJECT ID: 03170002461

SUNBON1
CROSS SECTIONS
22 OF 56

P:\proj5\03\0h100\design\DGN\Cross-Sections\Final\RAMPS\C3D
SUNBON1_XSECTS_TEMP_X_C3D_DWG.dwg - 6-Jun-18 10:38 AM

FOR DESIGN STUDY ONLY

All Dimensions are U.S. Survey Feet

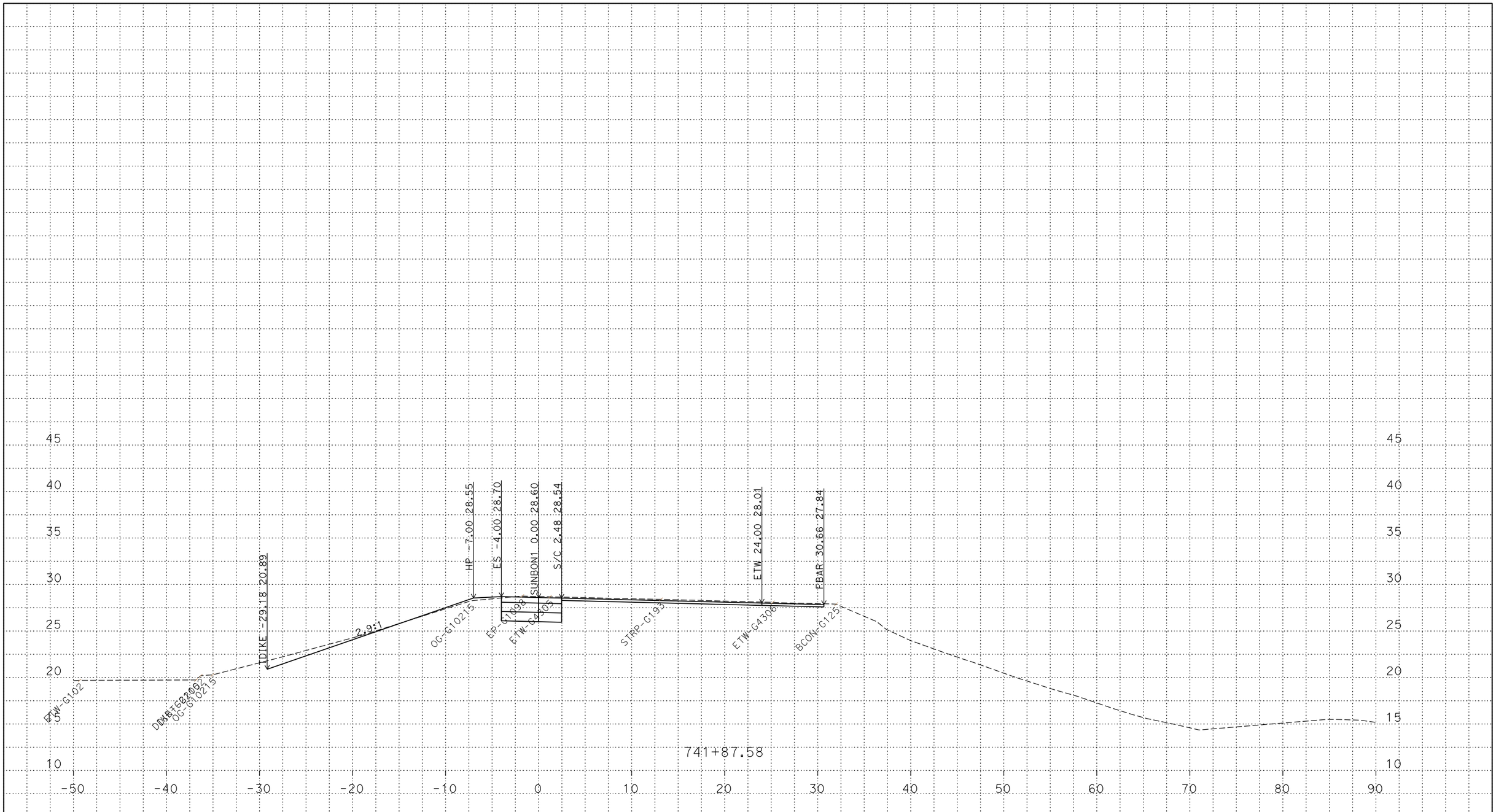

PLOTTED DATE: 14-JUN-2018

SCALE: 1"=5' Horiz.
1"=5' Vert.

CREATED BY: S145165

CONTRACT: 03-0H10U

DIST/CO/RTE/PM: 03/SAC/5/9.7/24.9

PROJECT ID: 03170002461

SUNBON1
CROSS SECTIONS
23 OF 56

P:\proj5\03\0h100\design\DGN\Cross-Sections\Final\RAMPS\C3D
SUNBON1_XSECTS_TEMP_X_C3D_DWG.dwg - 6-Jun-18 10:38 AM

FOR DESIGN STUDY ONLY

All Dimensions are U.S. Survey Feet

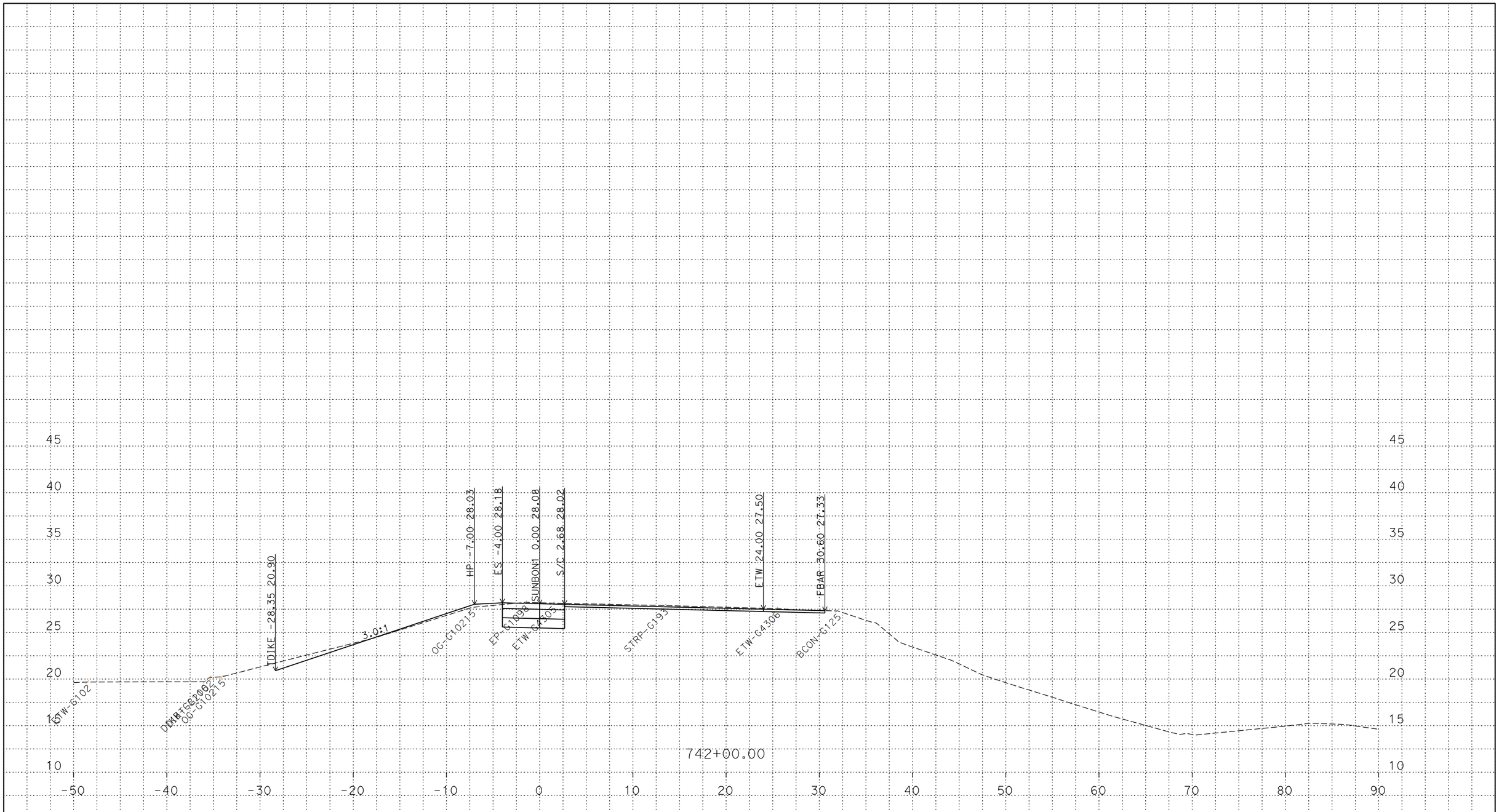

PLOTTED DATE: 14-JUN-2018

SCALE: 1"=5' Horiz.
1"=5' Vert.

CREATED BY: S145165

CONTRACT: 03-0H10U

DIST/CO/RTE/PM: 03/SAC/5/9.7/24.9

PROJECT ID: 03170002461

SUNBON1
CROSS SECTIONS
24 OF 56

P:\proj5\03\0h100\design\DGN\Cross-Sections\Final\RAMPS\C3D
SUNBON1_XSECTS_TEMP_X_C3D_DWG.dwg - 6-Jun-18 10:38 AM

FOR DESIGN STUDY ONLY

All Dimensions are U.S. Survey Feet

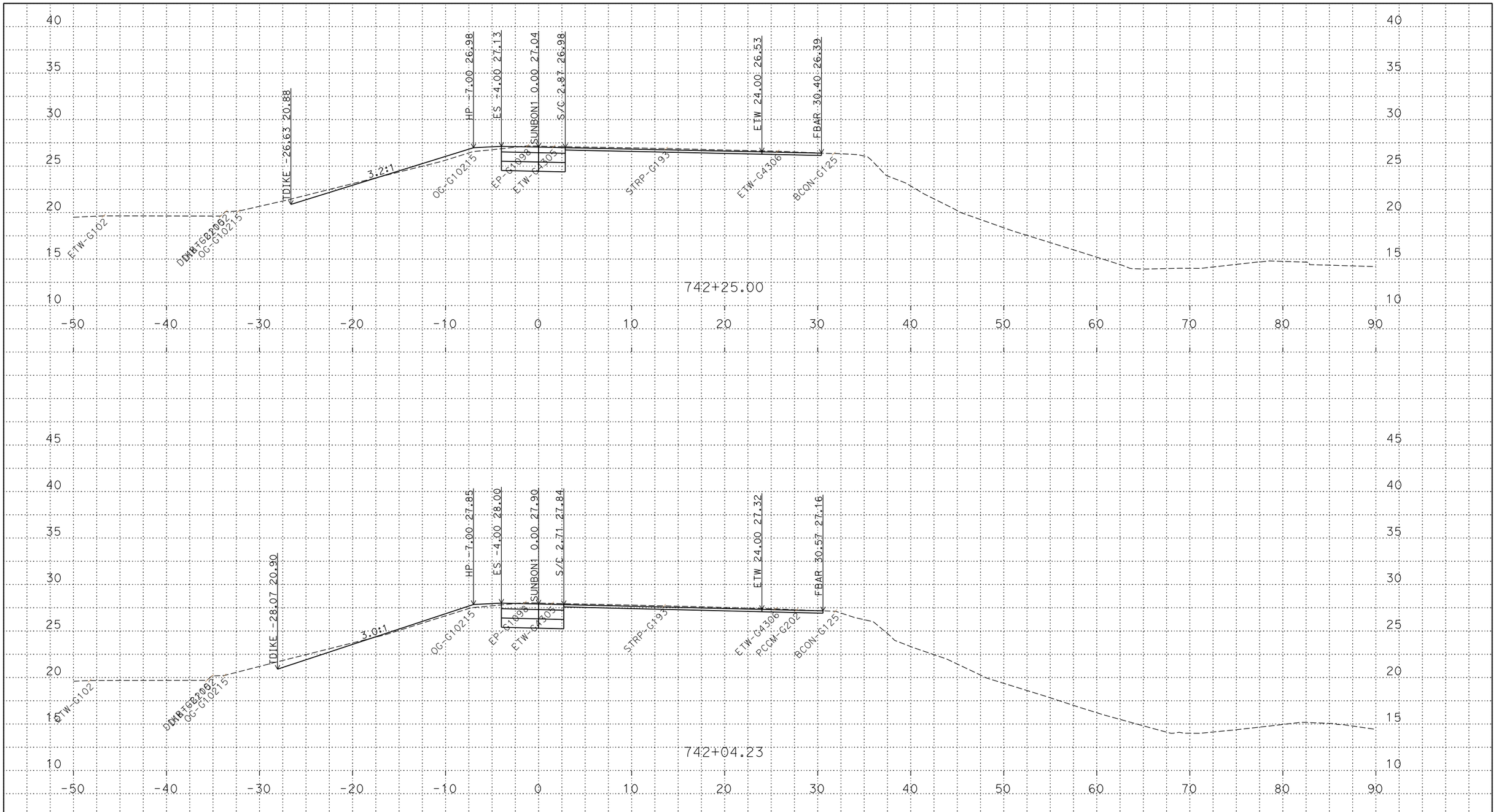

PLOTTED DATE: 14-JUN-2018

SCALE: 1"=5' Horiz.
1"=5' Vert.

CREATED BY: S145165

CONTRACT: 03-0H10U

DIST/CO/RTE/PM: 03/SAC/5/9.7/24.9

PROJECT ID: 03170002461

SUNBON1
CROSS SECTIONS

P:\proj5\03\0h100\design\DGN\Cross-Sections\Final\RAMPS\C3D
SUNBON1_XSECTS_TEMP_X_C3D_DWG.dwg - 6-Jun-18 10:38 AM

FOR DESIGN STUDY ONLY

All Dimensions are U.S. Survey Feet

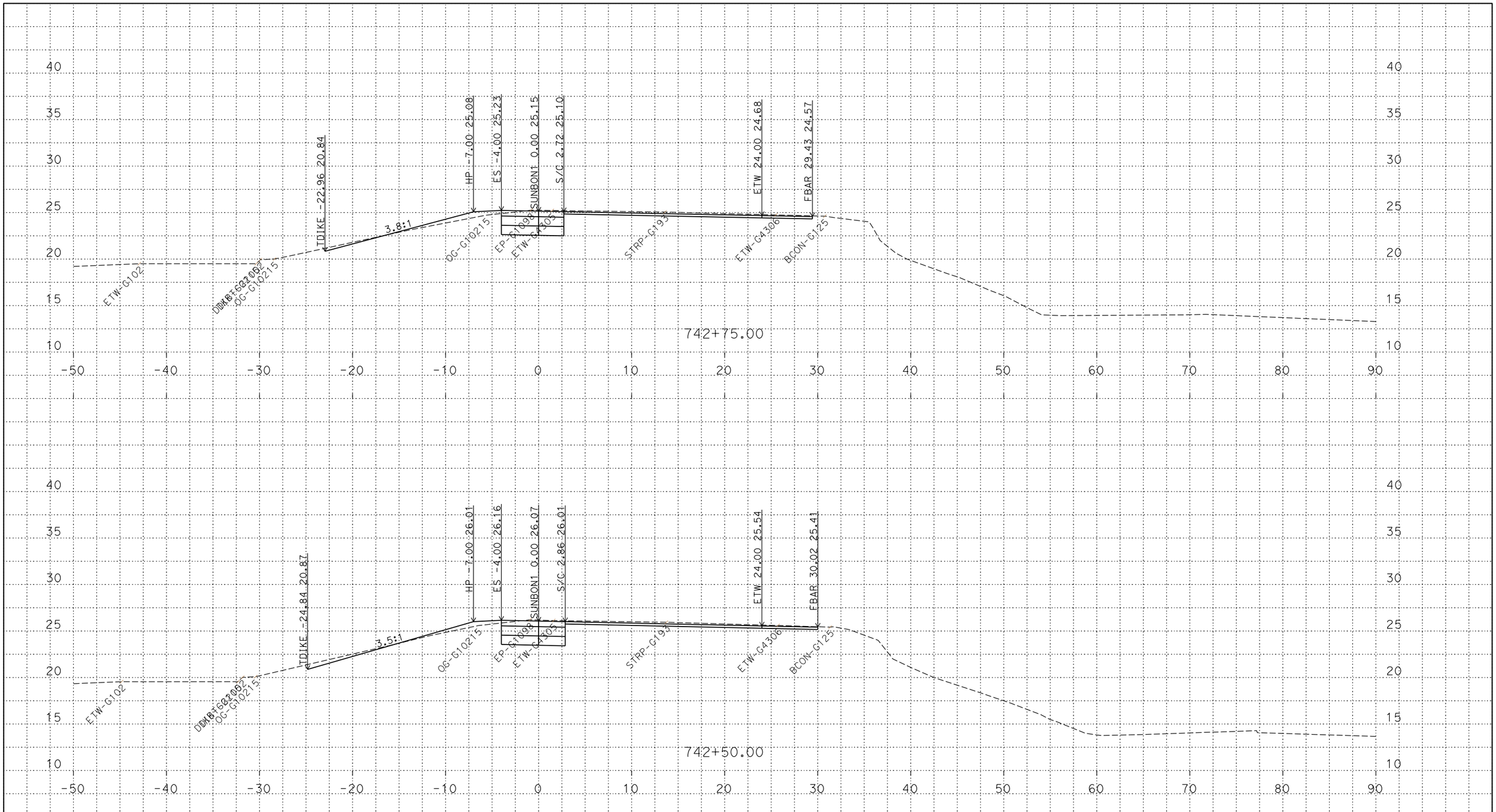

P:\proj5\03\0h100\design\DGN\Cross-Sections\Final\RAMPS\C3D
SUNBON1_XSECTS_TEMP_X_C3D_DWG.dwg - 6-Jun-18 10:38 AM

PLOTTED DATE: 14-JUN-2018

SCALE: 1"=5' Horiz.
1"=5' Vert.

CREATED BY: S145165

CONTRACT: 03-0H10U

DIST/CO/RTE/PM: 03/SAC/5/9.7/24.9

PROJECT ID: 03170002461

SUNBON1
CROSS SECTIONS

FOR DESIGN STUDY ONLY

All Dimensions are U.S. Survey Feet

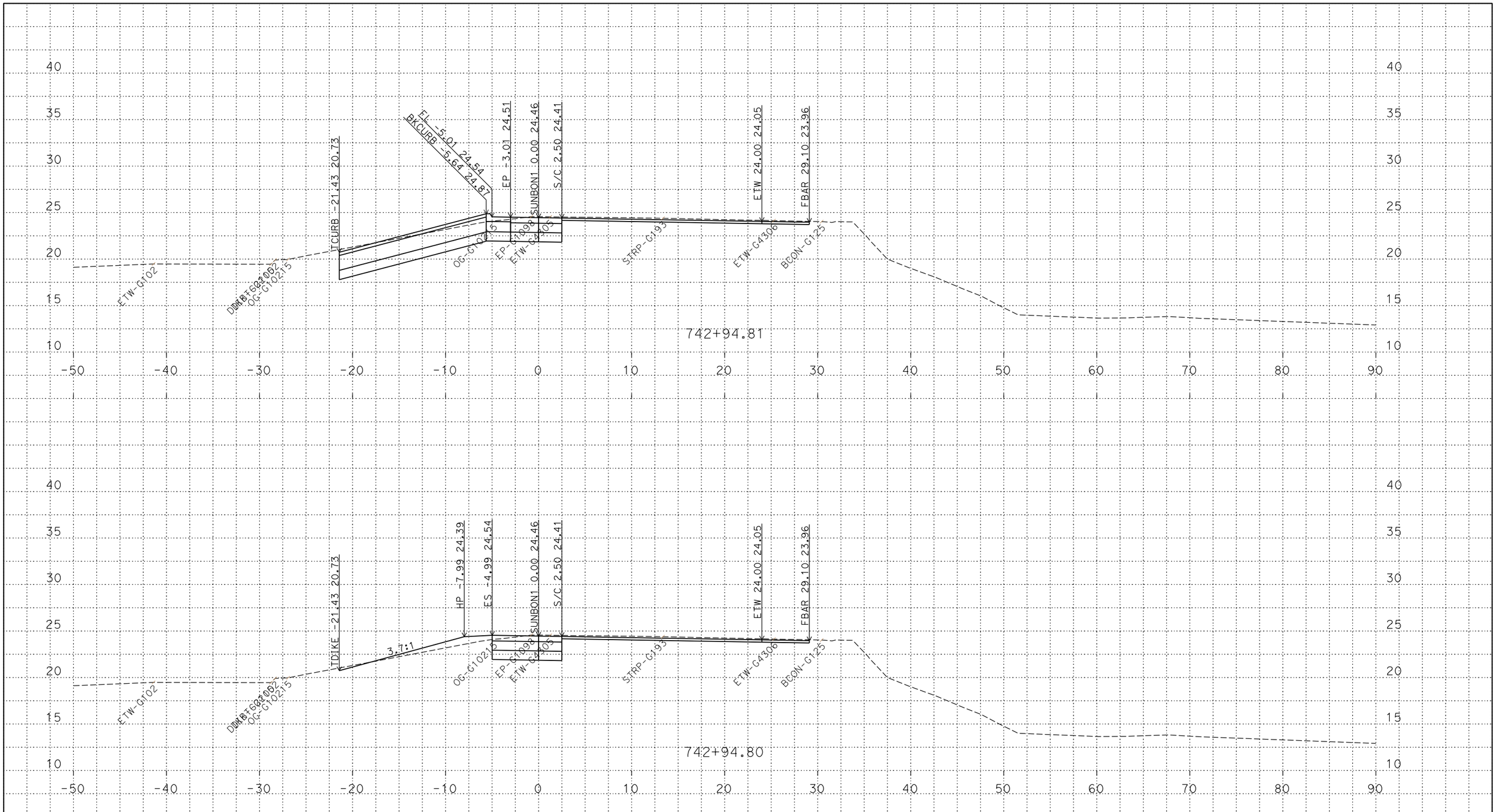

PLOTTED DATE: 14-JUN-2018

SCALE: 1"=5' Horiz.
1"=5' Vert.

CREATED BY: S145165

CONTRACT: 03-0H10U

DIST/CO/RTE/PM: 03/SAC/5/9.7/24.9

PROJECT ID: 03170002461

SUNBON1
CROSS SECTIONS

P:\proj5\03\0h100\design\DGN\Cross-Sections\Final\RAMPS\C3D
SUNBON1_XSECTS_TEMP_X_C3D_DWG.dwg - 6-Jun-18 10:38 AM

FOR DESIGN STUDY ONLY

All Dimensions are U.S. Survey Feet

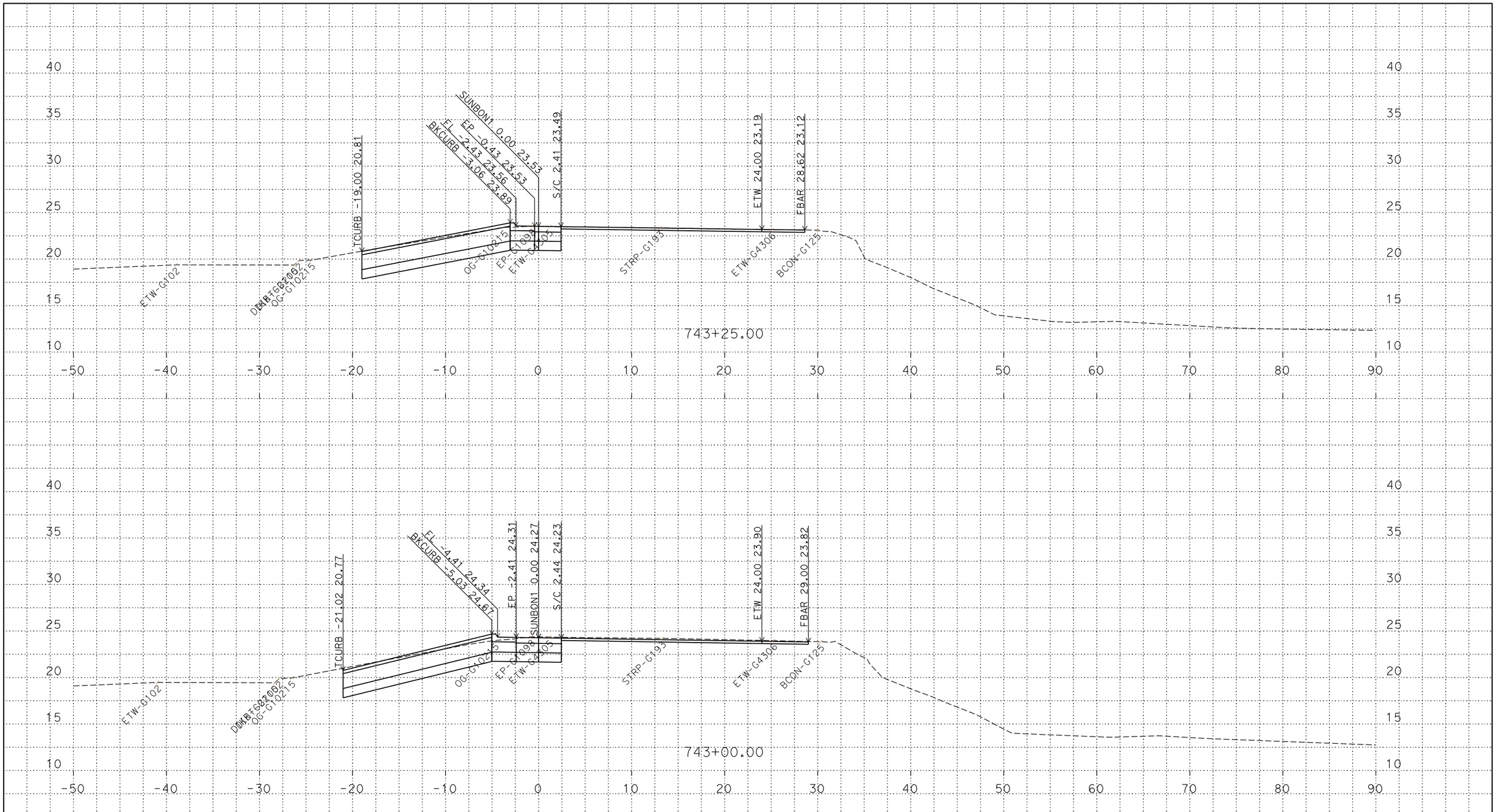

PLOTTED DATE: 14-JUN-2018

SCALE: 1"=5' Horiz.
1"=5' Vert.

CREATED BY: S145165

CONTRACT: 03-0H10U

DIST/CO/RTE/PM: 03/SAC/5/9.7/24.9

PROJECT ID: 03170002461

SUNBON1
CROSS SECTIONS

P:\proj5\03\0h100\design\DGN\Cross-Sections\Final\RAMPS\C3D
SUNBON1_XSECTS_TEMP_X_C3D_DWG.dwg - 6-Jun-18 10:38 AM

FOR DESIGN STUDY ONLY

All Dimensions are U.S. Survey Feet

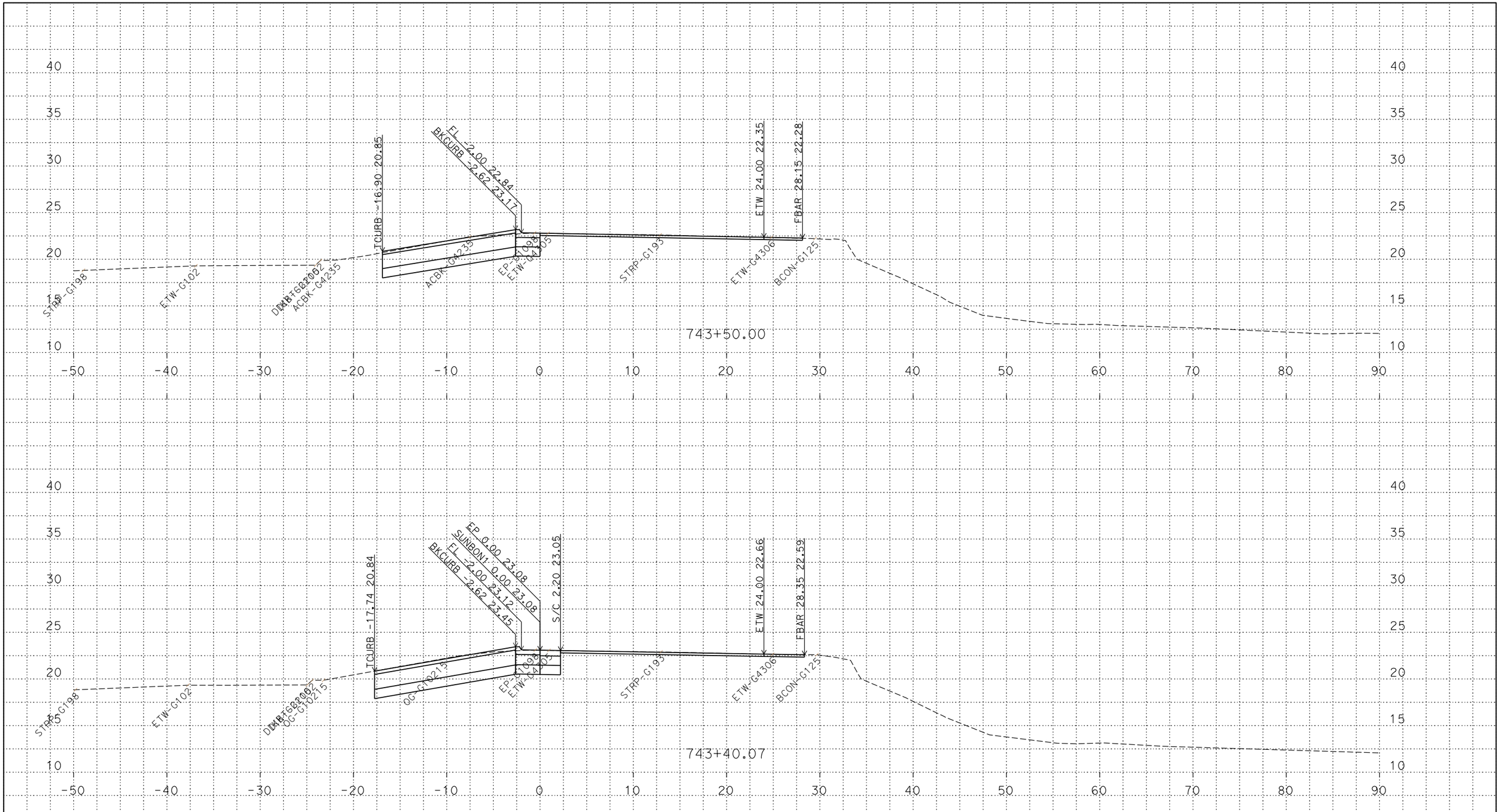

PLOTTED DATE: 14-JUN-2018

SCALE: 1"=5' Horiz.
1"=5' Vert.

CREATED BY: S145165

CONTRACT: 03-0H10U

DIST/CO/RTE/PM: 03/SAC/5/9.7/24.9

PROJECT ID: 03170002461

SUNBON1
CROSS SECTIONS

P:\proj5\03\0h100\design\DGN\Cross-Sections\Final\RAMPS\C3D
SUNBON1_XSECTS_TEMP_X_C3D_DWG.dwg - 6-Jun-18 10:38 AM

FOR DESIGN STUDY ONLY

All Dimensions are U.S. Survey Feet

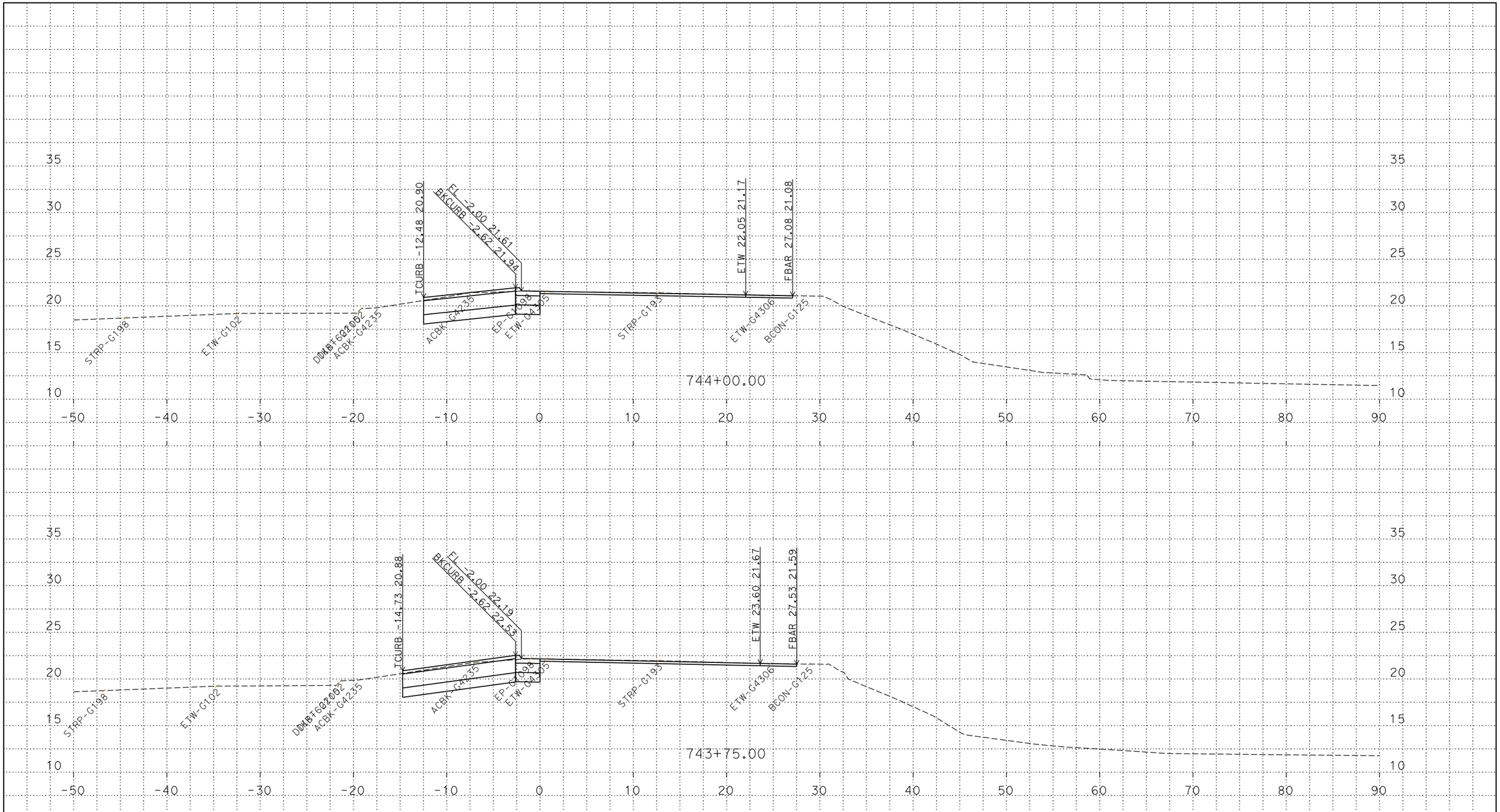

PLOTTED DATE: 14-JUN-2018

SCALE: 1"=5' Horiz.
1"=5' Vert.

CREATED BY: S145165

CONTRACT: 03-0H10U

DIST/CO/RTE/PM: 03/SAC/5/9.7/24.9

PROJECT ID: 03170002461

SUNBON1
CROSS SECTIONS

P:\proj5\03\0h100\design\DGN\Cross-Sections\Final\RAMPS\C3D
SUNBON1_XSECTS_TEMP_X_C3D_DWG.dwg - 6-Jun-18 10:38 AM

FOR DESIGN STUDY ONLY

All Dimensions are U.S. Survey Feet

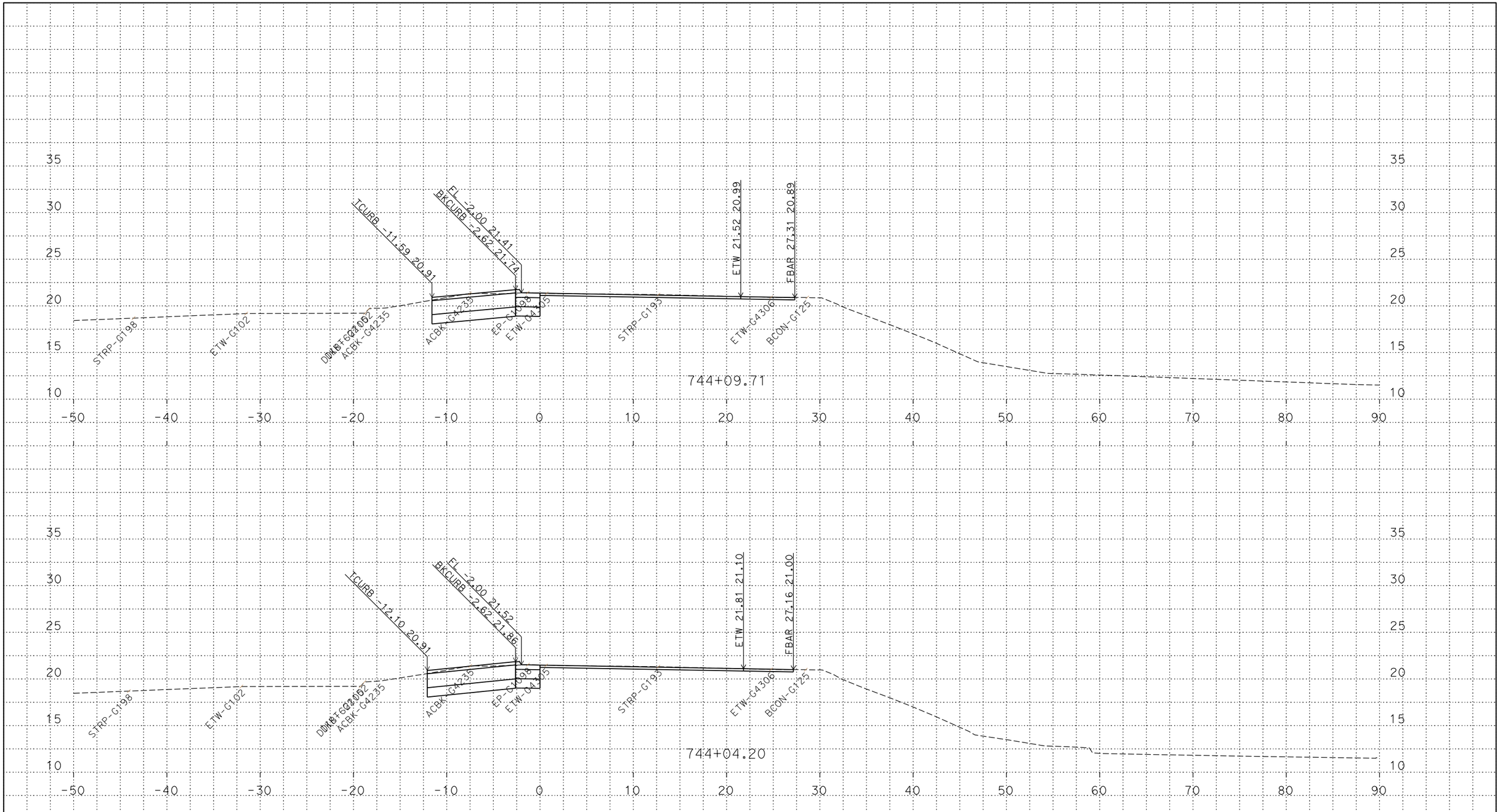

PLOTTED DATE: 14-JUN-2018

SCALE: 1"=5' Horiz.
1"=5' Vert.

CREATED BY: S145165

CONTRACT: 03-0H10U

DIST/CO/RTE/PM: 03/SAC/5/9.7/24.9

PROJECT ID: 03170002461

SUNBON1
CROSS SECTIONS

P:\proj5\03\0h100\design\DGN\Cross-Sections\Final\RAMPS\C3D
SUNBON1_XSECTS_TEMP_X_C3D_DWG.dwg - 6-Jun-18 10:38 AM

FOR DESIGN STUDY ONLY

All Dimensions are U.S. Survey Feet

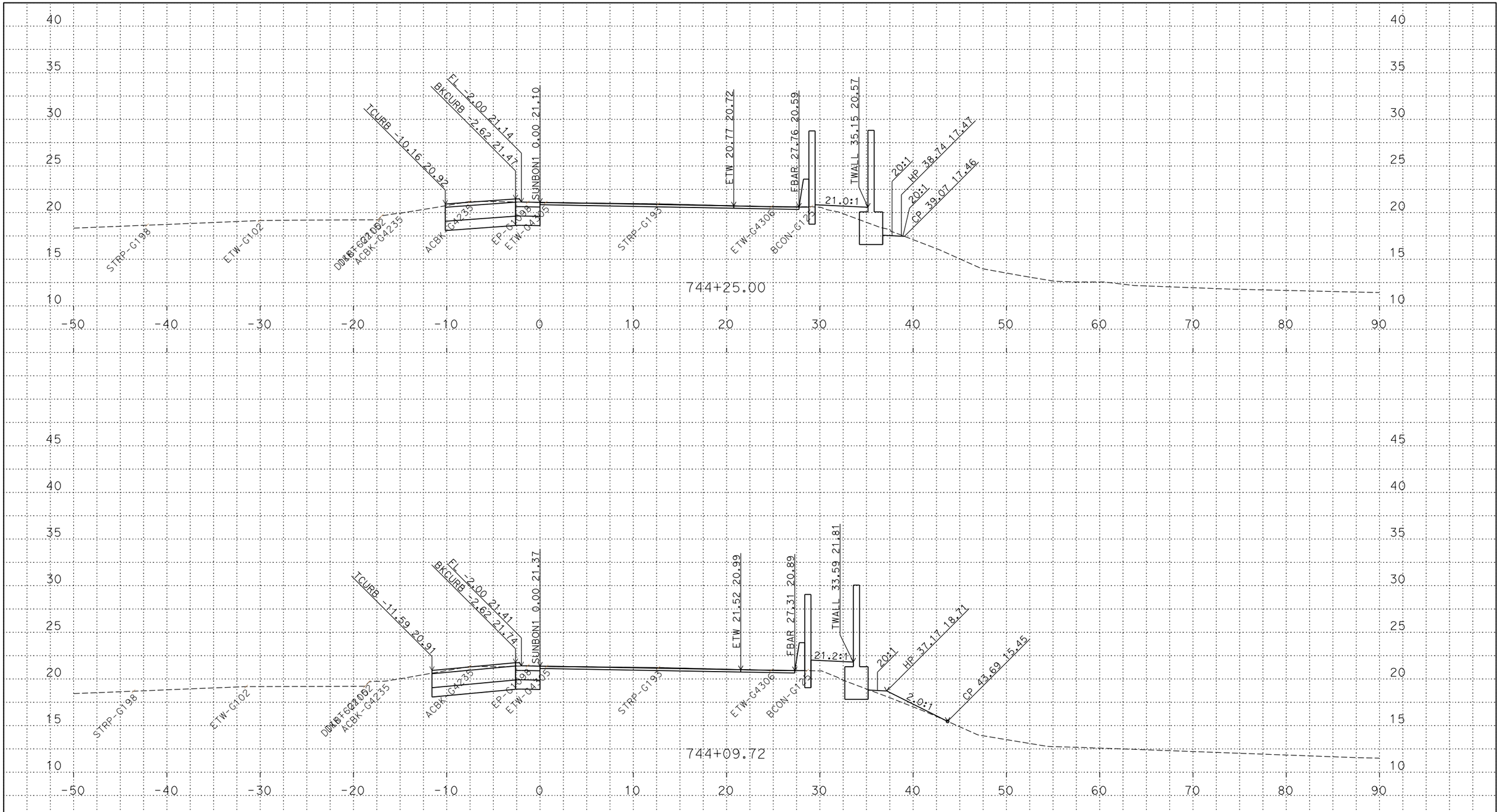

PLOTTED DATE: 14-JUN-2018

SCALE: 1"=5' Horiz.
1"=5' Vert.

CREATED BY: S145165

CONTRACT: 03-0H10U

DIST/CO/RTE/PM: 03/SAC/5/9.7/24.9

PROJECT ID: 03170002461

SUNBON1
CROSS SECTIONS

P:\proj5\03\0h100\design\DGN\Cross-Sections\Final\RAMPS\C3D
SUNBON1_XSECTS_TEMP_X_C3D_DWG.dwg - 6-Jun-18 10:38 AM

FOR DESIGN STUDY ONLY

All Dimensions are U.S. Survey Feet

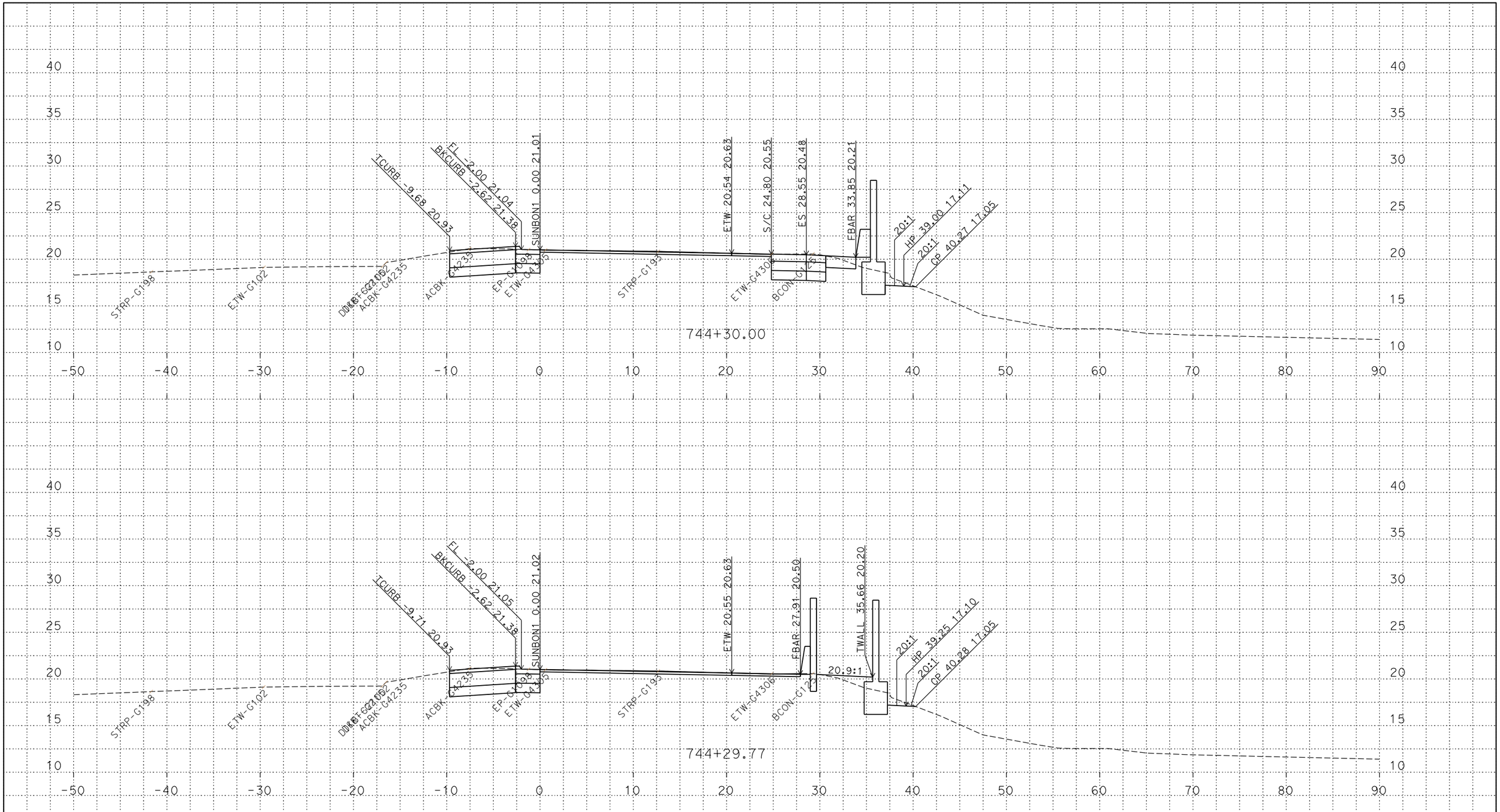

PLOTTED DATE: 14-JUN-2018

SCALE: 1"=5' Horiz.
1"=5' Vert.

CREATED BY: S145165

CONTRACT: 03-0H10U

DIST/CO/RTE/PM: 03/SAC/5/9.7/24.9

PROJECT ID: 03170002461

SUNBON1
CROSS SECTIONS

P:\proj5\03\0h100\design\DGN\Cross-Sections\Final\RAMPS\C3D
SUNBON1_XSECTS_TEMP_X_C3D_DWG.dwg - 6-Jun-18 10:38 AM

FOR DESIGN STUDY ONLY

All Dimensions are U.S. Survey Feet

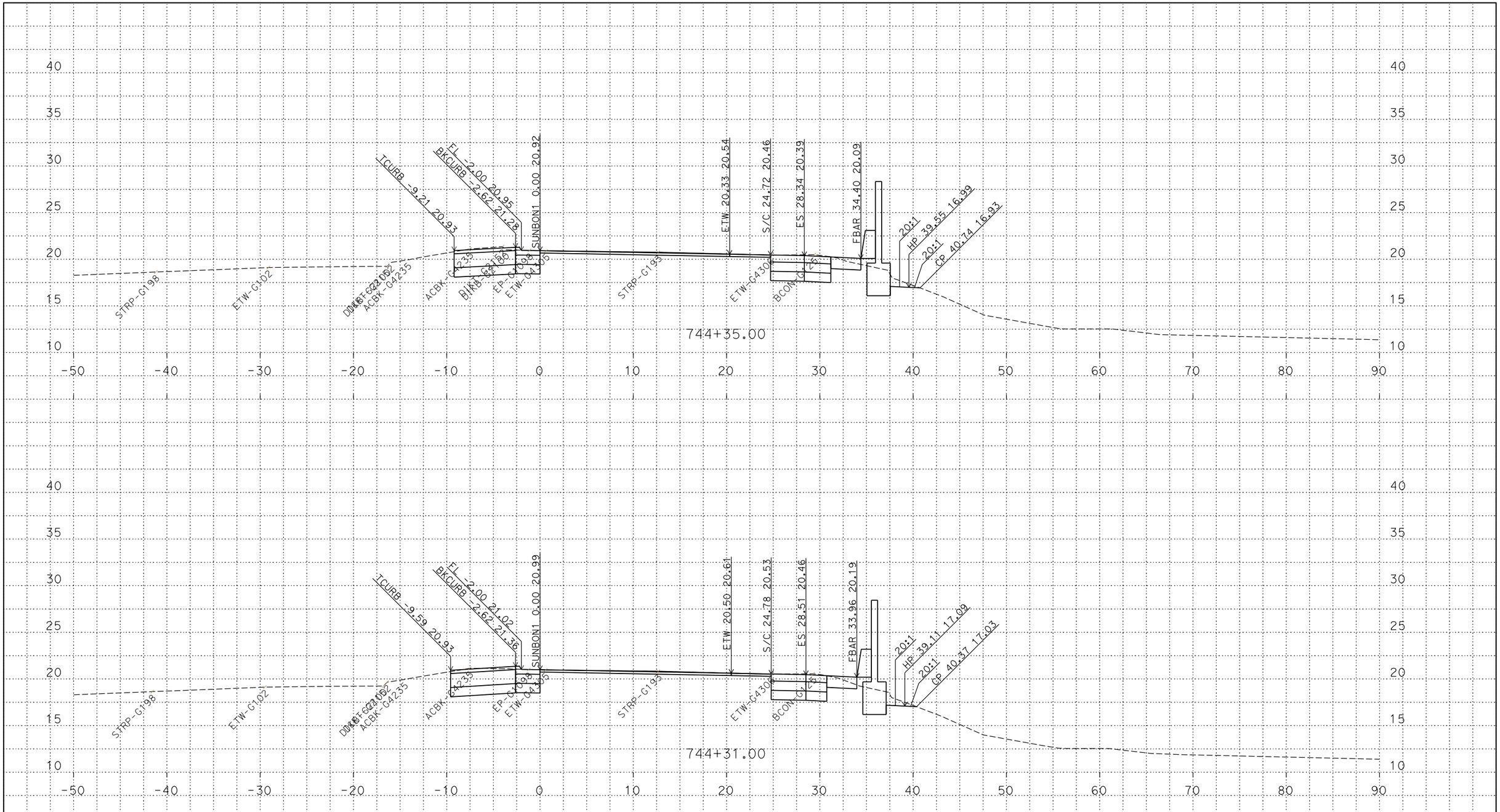

P:\proj5\03\0h100\design\DGN\Cross-Sections\Final\RAMPS\C3D
SUNBON1_XSECTS_TEMP_X_C3D_DWG.dwg - 6-Jun-18 10:38 AM

PLOTTED DATE: 14-JUN-2018

SCALE: 1"=5' Horiz.
1"=5' Vert.

CREATED BY: S145165

CONTRACT: 03-0H10U
DIST/CO/RTE/PM: 03/SAC/5/9.7/24.9
PROJECT ID: 03170002461

SUNBON1
CROSS SECTIONS

FOR DESIGN STUDY ONLY

All Dimensions are U.S. Survey Feet

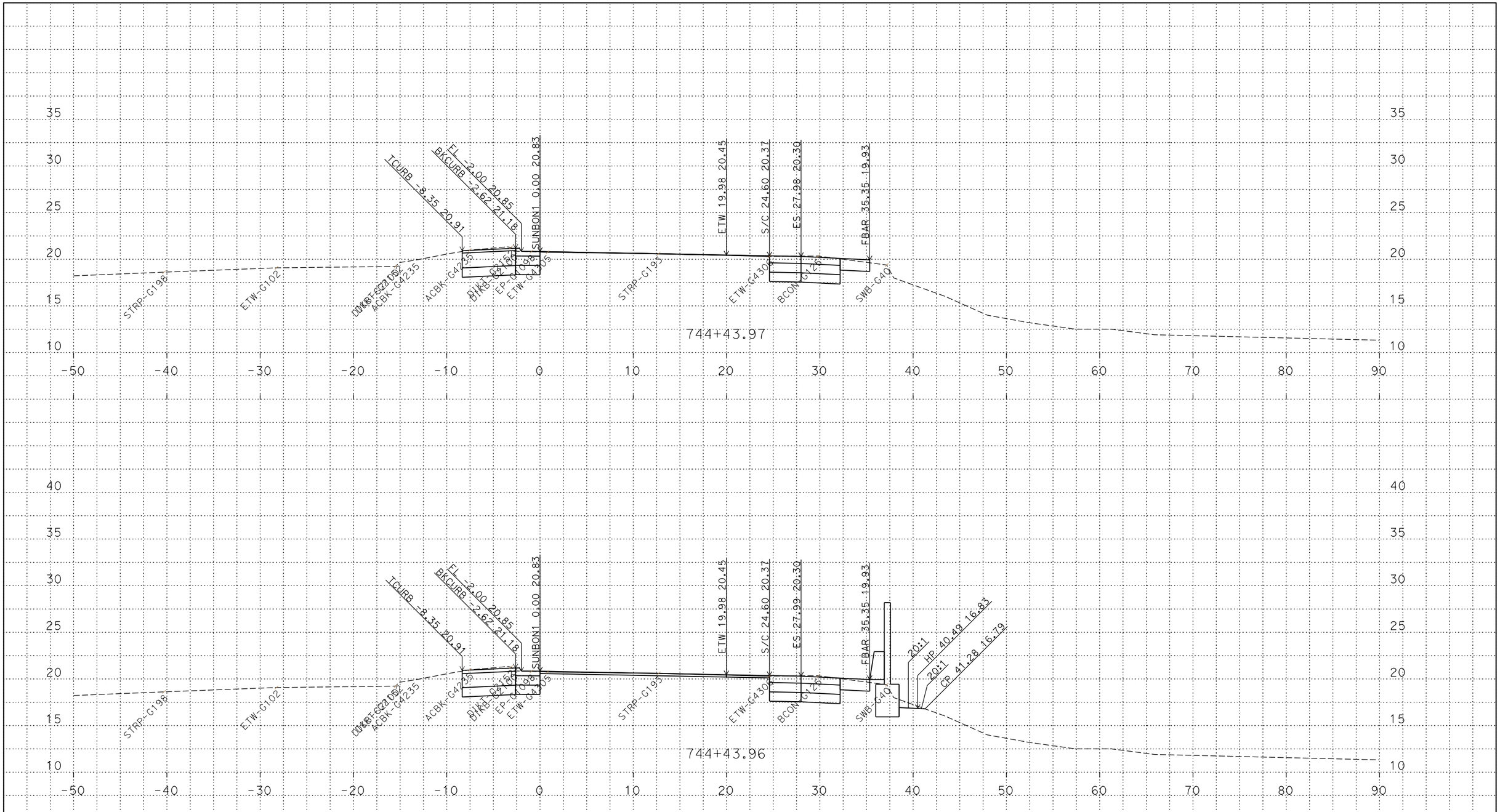

PLOTTED DATE: 14-JUN-2018

SCALE: 1"=5' Horiz.
1"=5' Vert.

CREATED BY: S145165

CONTRACT: 03-0H10U

DIST/CO/RTE/PM: 03/SAC/5/9.7/24.9

PROJECT ID: 03170002461

SUNBON1
CROSS SECTIONS

P:\proj5\03\0h100\design\DGN\Cross-Sections\Final\RAMPS\C3D
SUNBON1_XSECTS_TEMP_X_C3D_DWG.dwg - 6-Jun-18 10:38 AM

FOR DESIGN STUDY ONLY

All Dimensions are U.S. Survey Feet

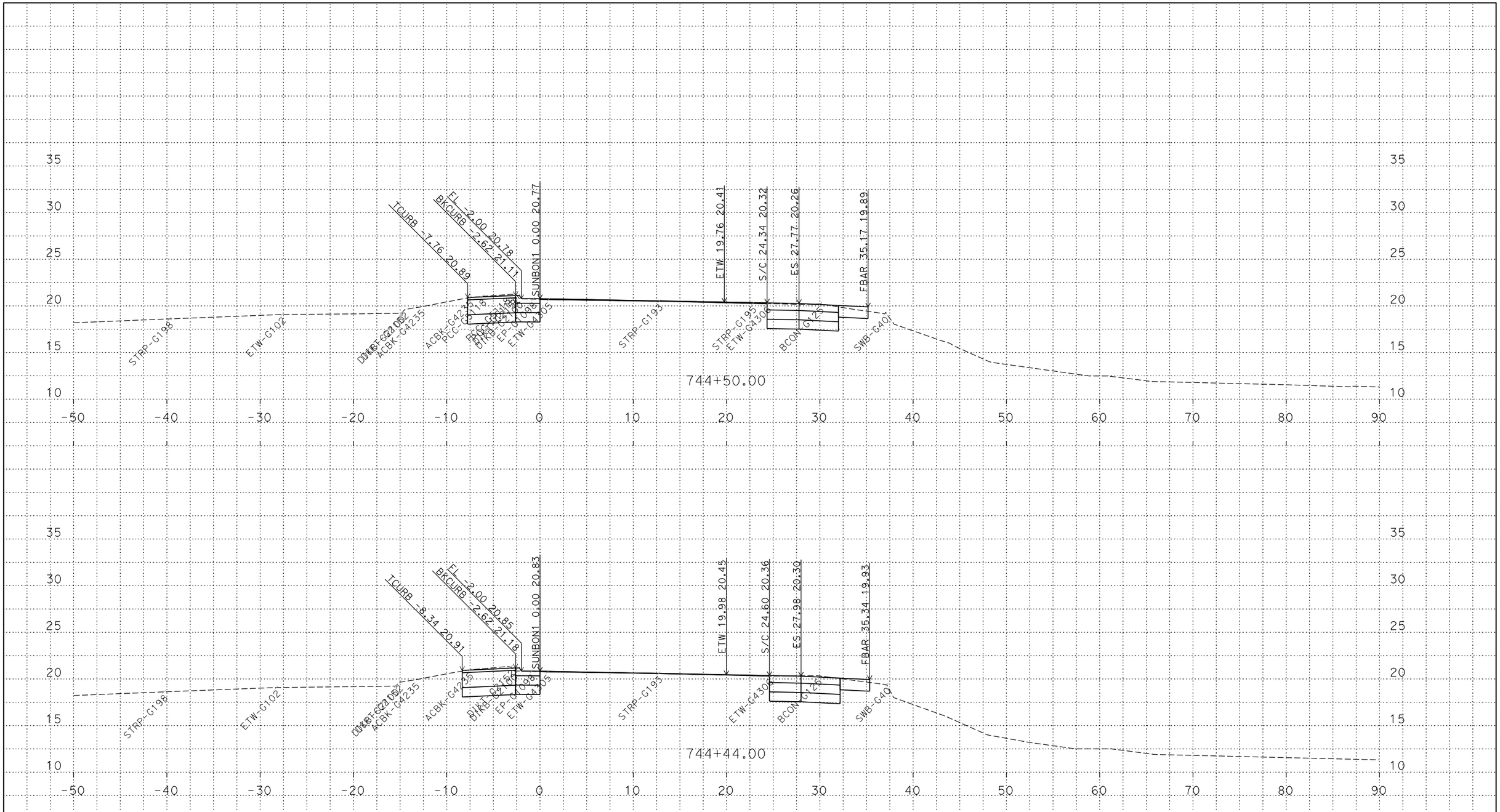

PLOTTED DATE: 14-JUN-2018

SCALE: 1"=5' Horiz.
1"=5' Vert.

CREATED BY: S145165

CONTRACT: 03-0H10U

DIST/CO/RTE/PM: 03/SAC/5/9.7/24.9

PROJECT ID: 03170002461

SUNBON1
CROSS SECTIONS

P:\proj5\03\0h100\design\DGN\Cross-Sections\Final\RAMPS\C3D
SUNBON1_XSECTS_TEMP_X_C3D_DWG.dwg - 6-Jun-18 10:38 AM

FOR DESIGN STUDY ONLY

All Dimensions are U.S. Survey Feet

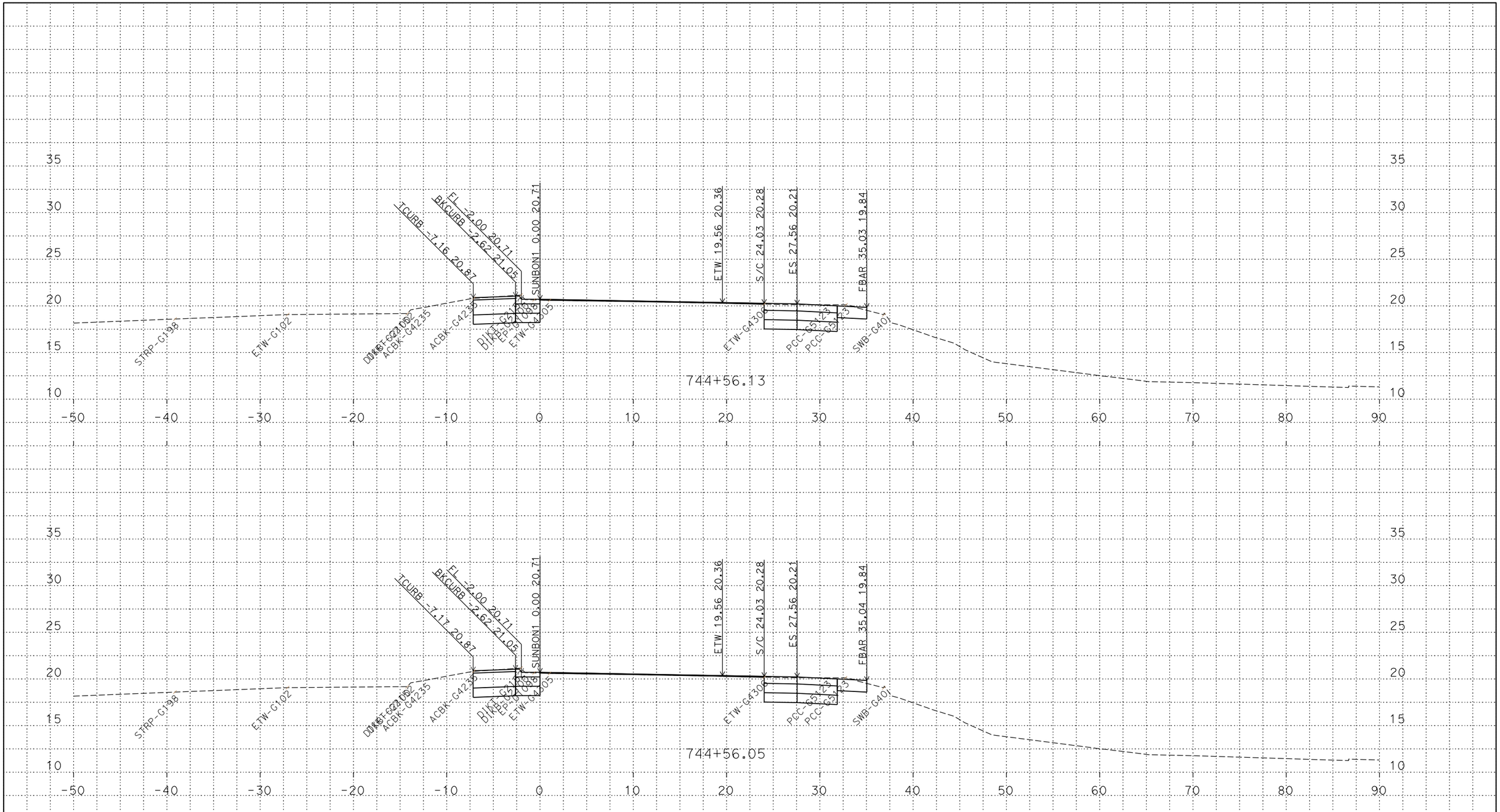

PLOTTED DATE: 14-JUN-2018

SCALE: 1"=5' Horiz.
1"=5' Vert.

CREATED BY: S145165

CONTRACT: 03-0H10U

DIST/CO/RTE/PM: 03/SAC/5/9.7/24.9

PROJECT ID: 03170002461

SUNBON1
CROSS SECTIONS

P:\proj5\03\0h100\design\DGN\Cross-Sections\Final\RAMPS\C3D
SUNBON1_XSECTS_TEMP_X_C3D_DWG.dwg - 6-Jun-18 10:38 AM

FOR DESIGN STUDY ONLY

All Dimensions are U.S. Survey Feet

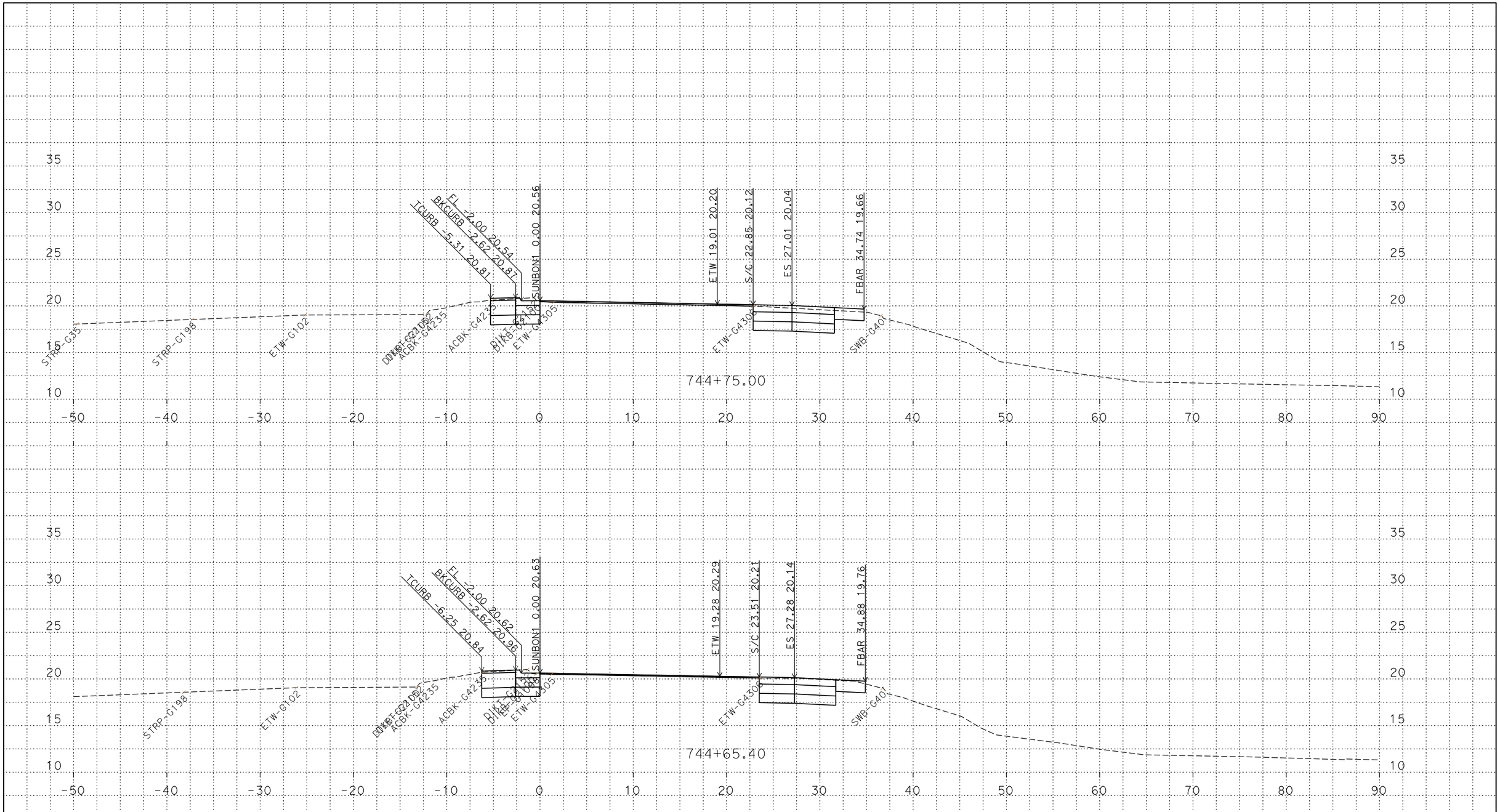

P:\proj5\03\0h100\design\DGN\Cross-Sections\Final\RAMPS\C3D
SUNBON1_XSECTS_TEMP_X_C3D_DWG.dwg - 6-Jun-18 10:38 AM

PLOTTED DATE: 14-JUN-2018

SCALE: 1"=5' Horiz.
1"=5' Vert.

CREATED BY: S145165

CONTRACT: 03-0H10U

DIST/CO/RTE/PM: 03/SAC/5/9.7/24.9

PROJECT ID: 03170002461

SUNBON1
CROSS SECTIONS

FOR DESIGN STUDY ONLY

All Dimensions are U.S. Survey Feet

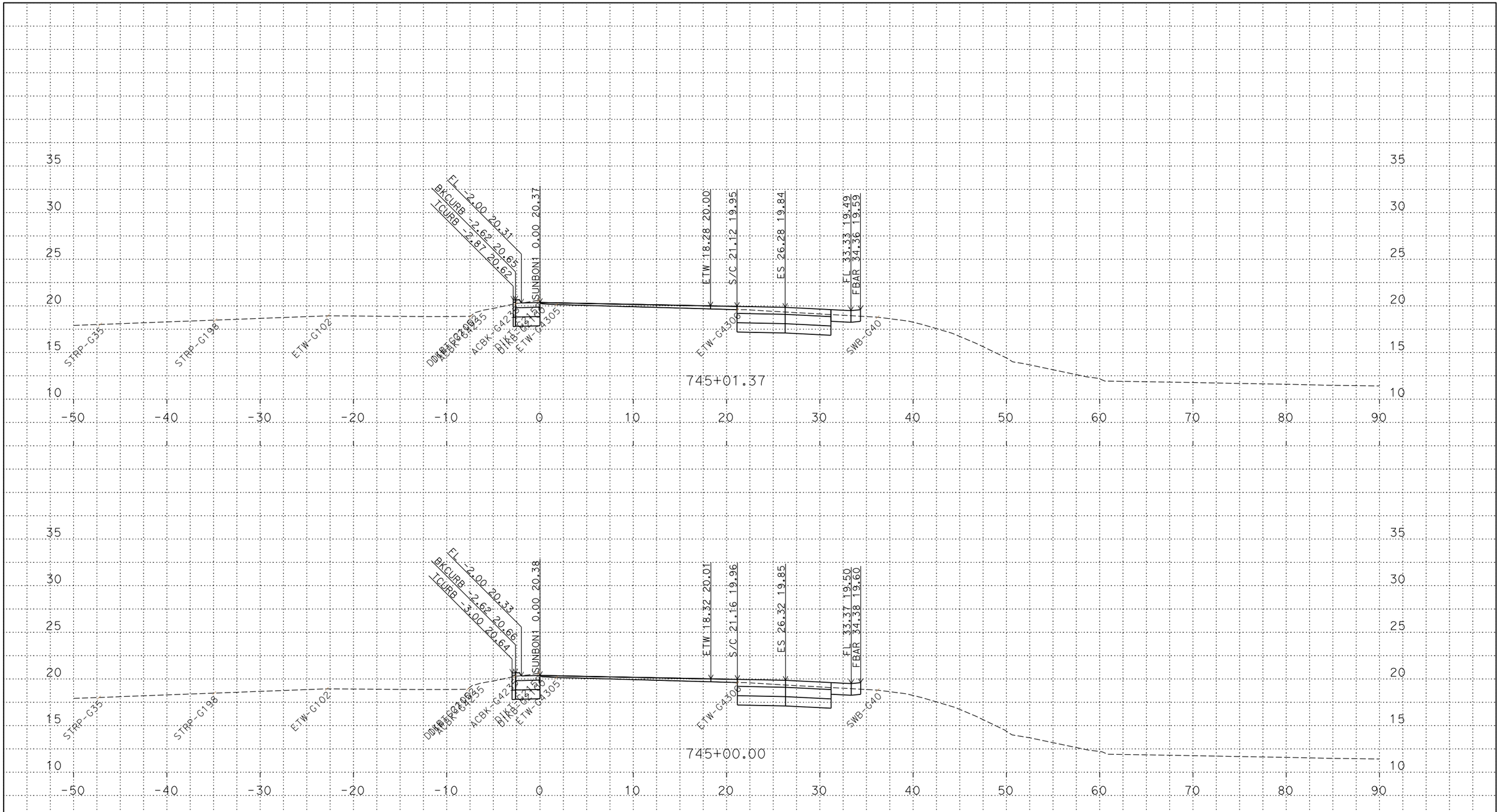

PLOTTED DATE: 14-JUN-2018

SCALE: 1"=5' Horiz.
1"=5' Vert.

CREATED BY: S145165

CONTRACT: 03-0H10U

DIST/CO/RTE/PM: 03/SAC/5/9.7/24.9

PROJECT ID: 03170002461

SUNBON1
CROSS SECTIONS

P:\proj5\03\0h100\design\DGN\Cross-Sections\Final\RAMPS\C3D
SUNBON1_XSECTS_TEMP_X_C3D_DWG.dwg - 6-Jun-18 10:38 AM

FOR DESIGN STUDY ONLY

All Dimensions are U.S. Survey Feet

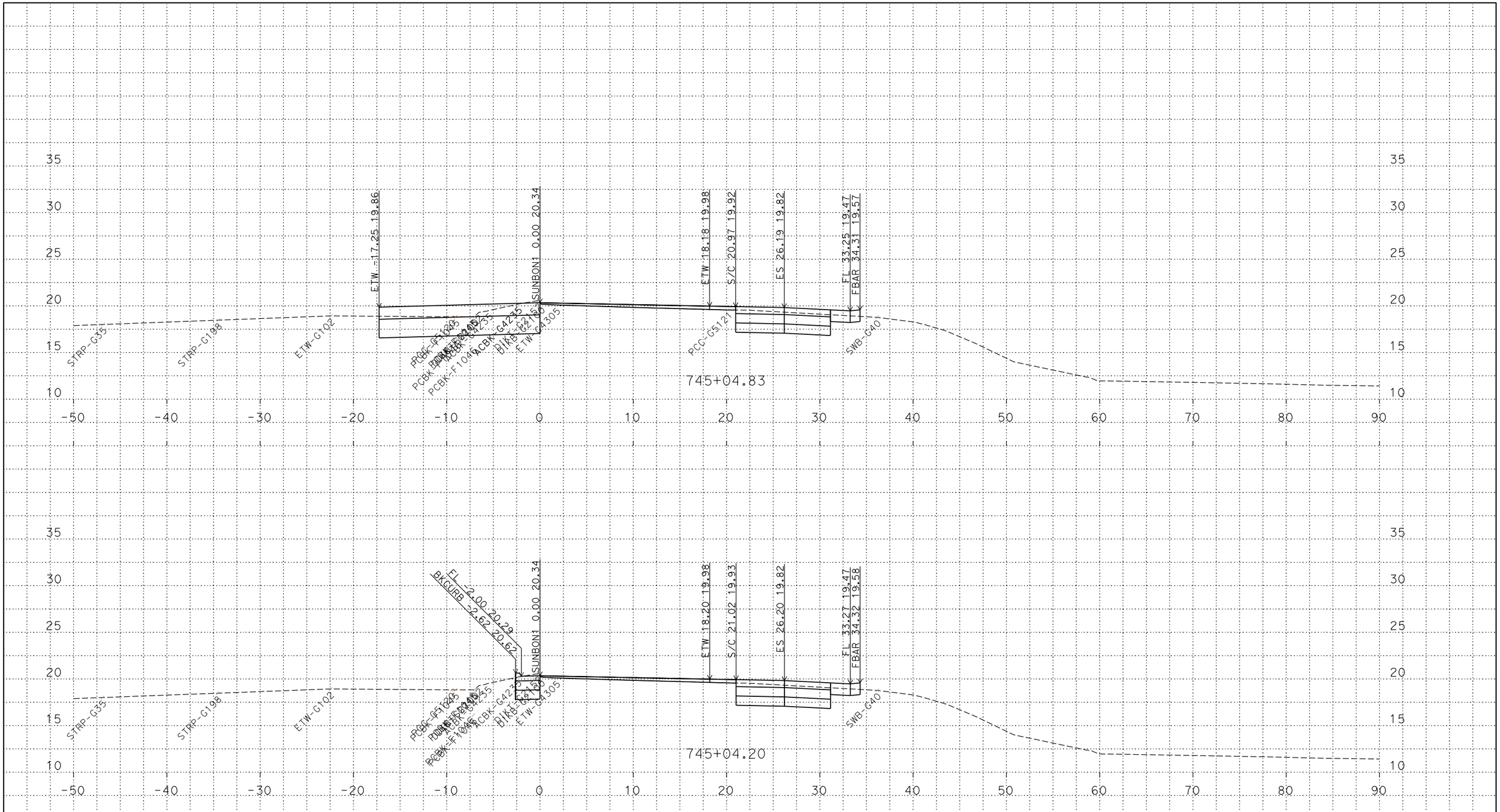

PLOTTED DATE: 14-JUN-2018

SCALE: 1"=5' Horiz.
1"=5' Vert.

CREATED BY: S145165

CONTRACT: 03-0H10U

DIST/CO/RTE/PM: 03/SAC/5/9.7/24.9

PROJECT ID: 03170002461

SUNBON1
CROSS SECTIONS

P:\proj5\03\0h100\design\DGN\Cross-Sections\Final\RAMPS\C3D
SUNBON1_XSECTS_TEMP_X_C3D_DWG.dwg - 6-Jun-18 10:38 AM

FOR DESIGN STUDY ONLY

All Dimensions are U.S. Survey Feet

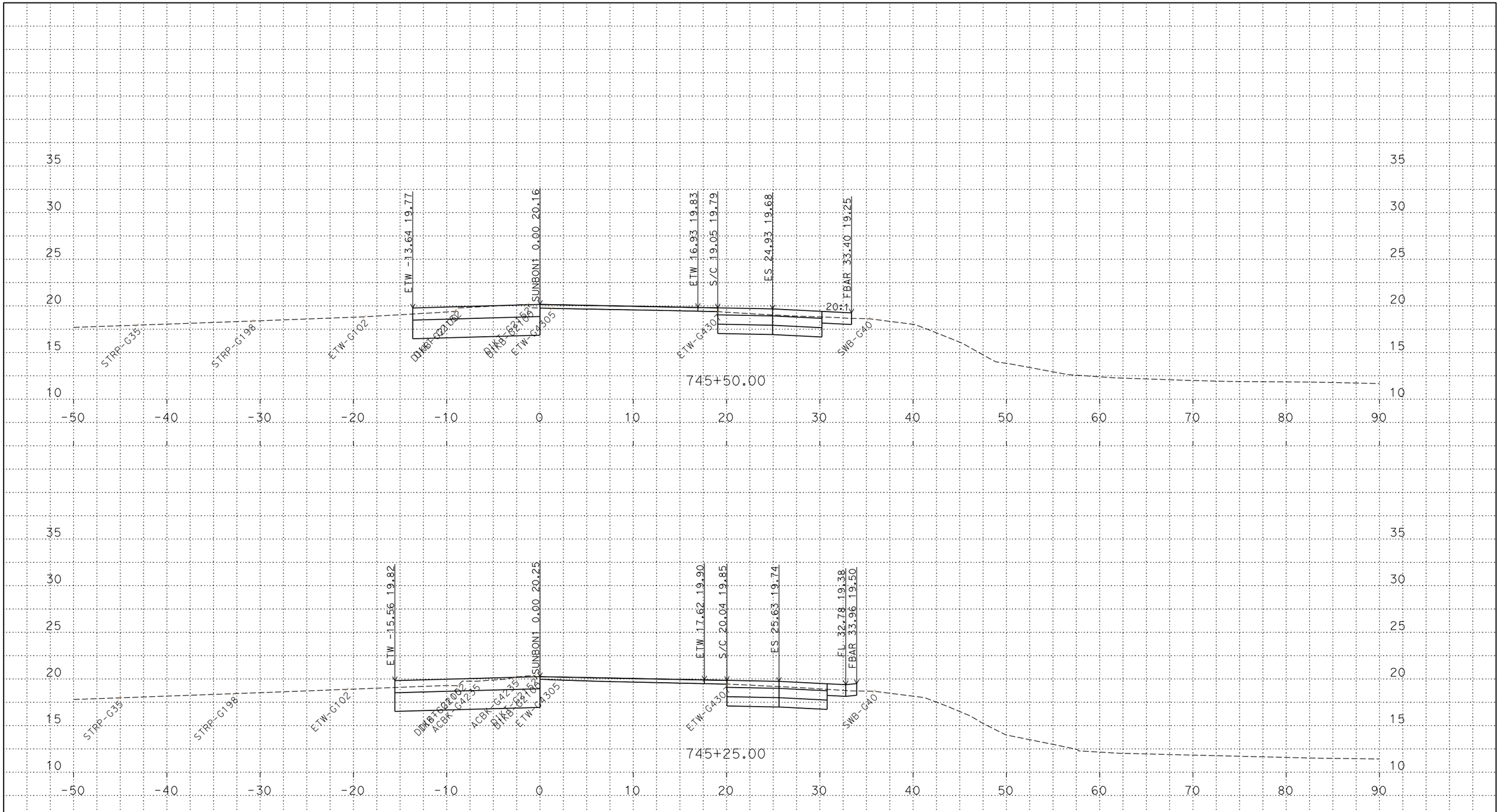

PLOTTED DATE: 14-JUN-2018

SCALE: 1"=5' Horiz.
1"=5' Vert.

CREATED BY: S145165

CONTRACT: 03-0H10U

DIST/CO/RTE/PM: 03/SAC/5/9.7/24.9

PROJECT ID: 03170002461

SUNBON1
CROSS SECTIONS

P:\proj5\03\0h100\design\DGN\Cross-Sections\Final\RAMPS\C3D
SUNBON1_XSECTS_TEMP_X_C3D_DWG.dwg - 6-Jun-18 10:38 AM

FOR DESIGN STUDY ONLY

All Dimensions are U.S. Survey Feet

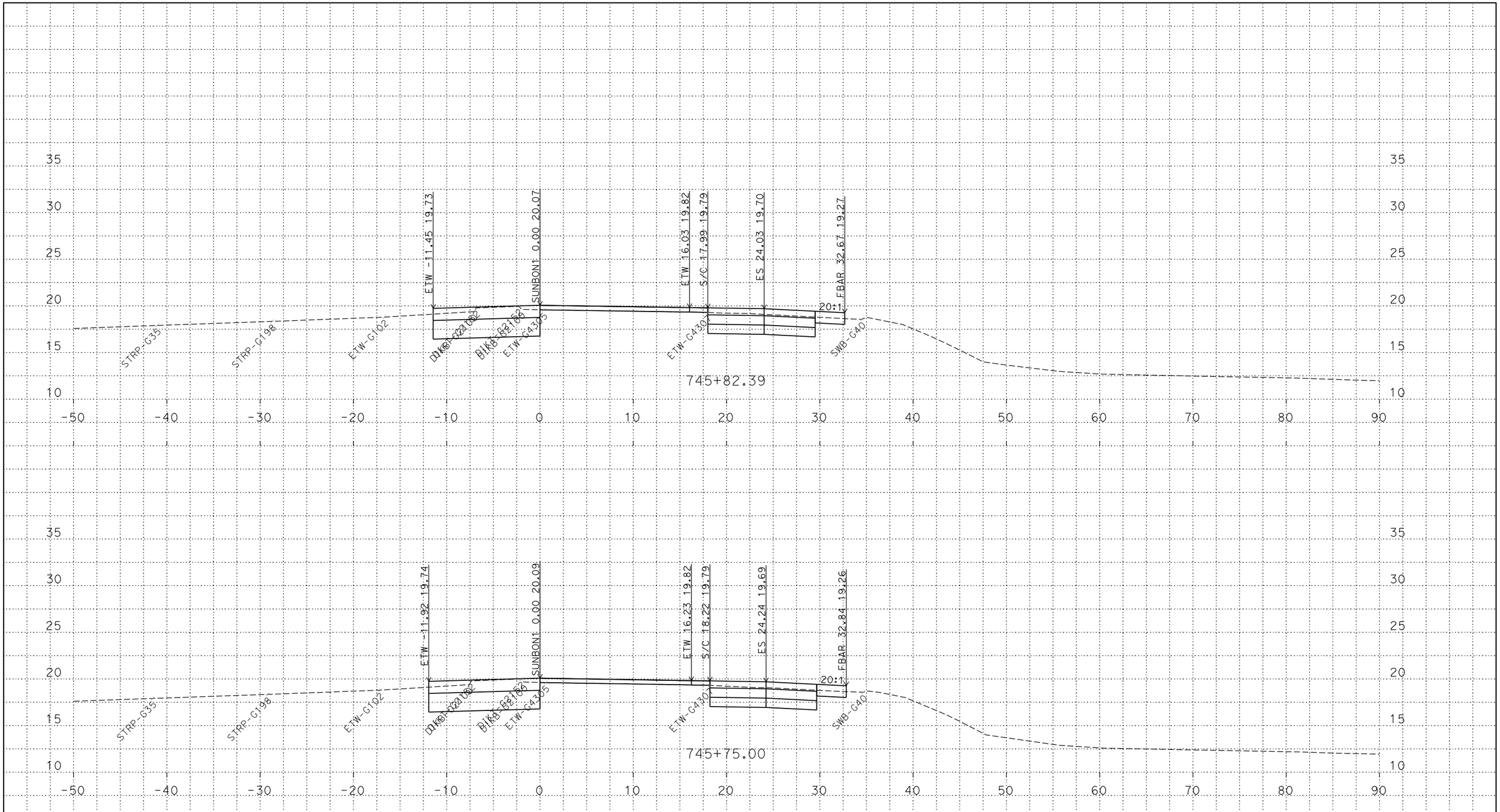

PLOTTED DATE: 14-JUN-2018

SCALE: 1"=5' Horiz.
1"=5' Vert.

CREATED BY: S145165

CONTRACT: 03-0H10U

DIST/CO/RTE/PM: 03/SAC/5/9.7/24.9

PROJECT ID: 03170002461

SUNBON1
CROSS SECTIONS

P:\proj5\03\0h100\design\DGN\Cross-Sections\Final\RAMPS\C3D
SUNBON1_XSECTS_TEMP_X_C3D_DWG.dwg - 6-Jun-18 10:38 AM

FOR DESIGN STUDY ONLY

All Dimensions are U.S. Survey Feet

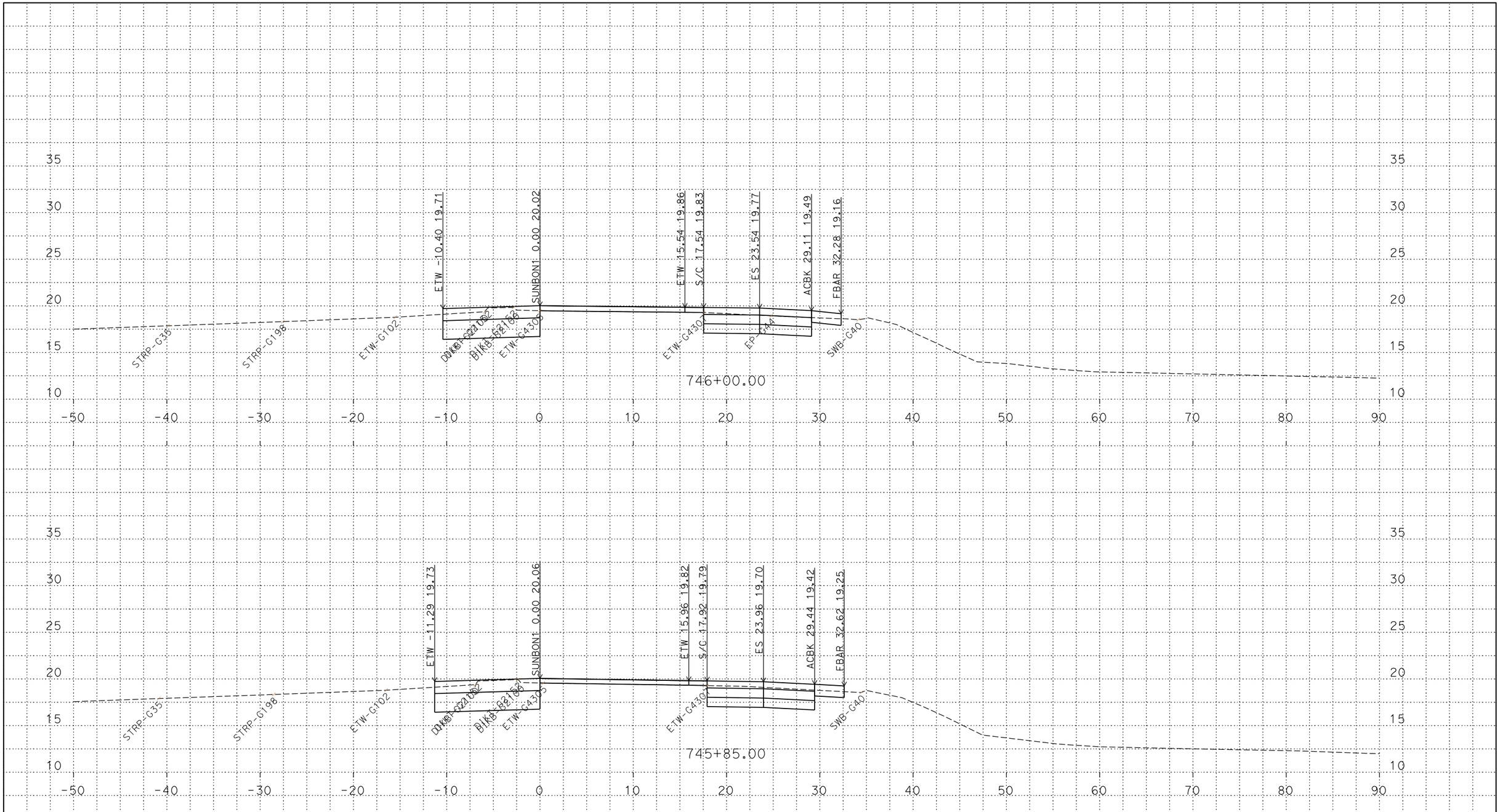

PLOTTED DATE: 14-JUN-2018

SCALE: 1"=5' Horiz.
1"=5' Vert.

CREATED BY: S145165

CONTRACT: 03-0H10U

DIST/CO/RTE/PM: 03/SAC/5/9.7/24.9

PROJECT ID: 03170002461

SUNBON1
CROSS SECTIONS

P:\proj5\03\0h100\design\DGN\Cross-Sections\Final\RAMPS\C3D
SUNBON1_XSECTS_TEMP_X_C3D_DWG.dwg - 6-Jun-18 10:38 AM

FOR DESIGN STUDY ONLY

All Dimensions are U.S. Survey Feet

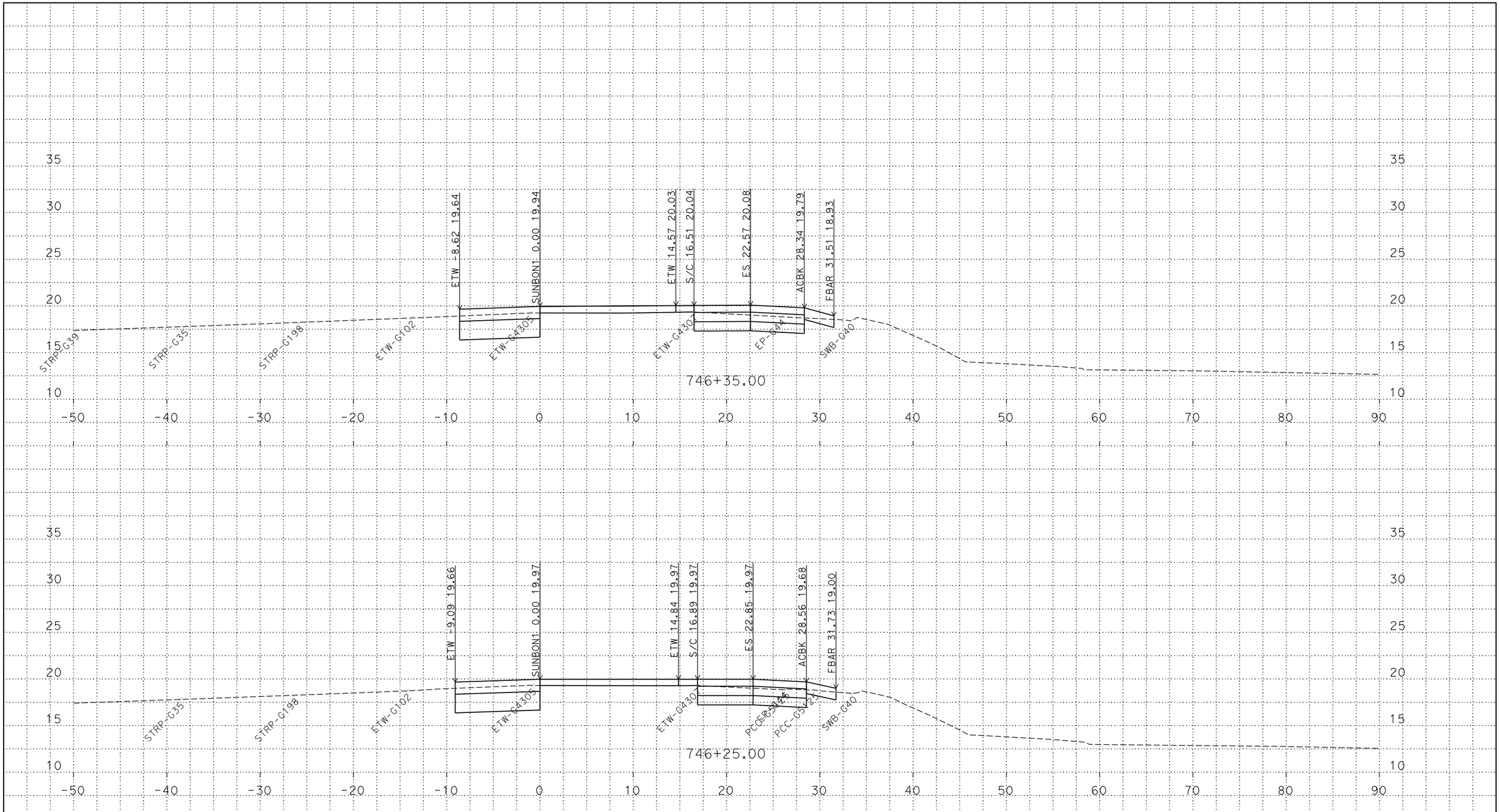

PLOTTED DATE: 14-JUN-2018

SCALE: 1"=5' Horiz.
1"=5' Vert.

CREATED BY: S145165

CONTRACT: 03-0H10U

DIST/CO/RTE/PM: 03/SAC/5/9.7/24.9

PROJECT ID: 03170002461

SUNBON1
CROSS SECTIONS

P:\proj5\03\0h100\design\DGN\Cross-Sections\Final\RAMPS\C3D
SUNBON1_XSECTS_TEMP_X_C3D_DWG.dwg - 6-Jun-18 10:38 AM

FOR DESIGN STUDY ONLY

All Dimensions are U.S. Survey Feet

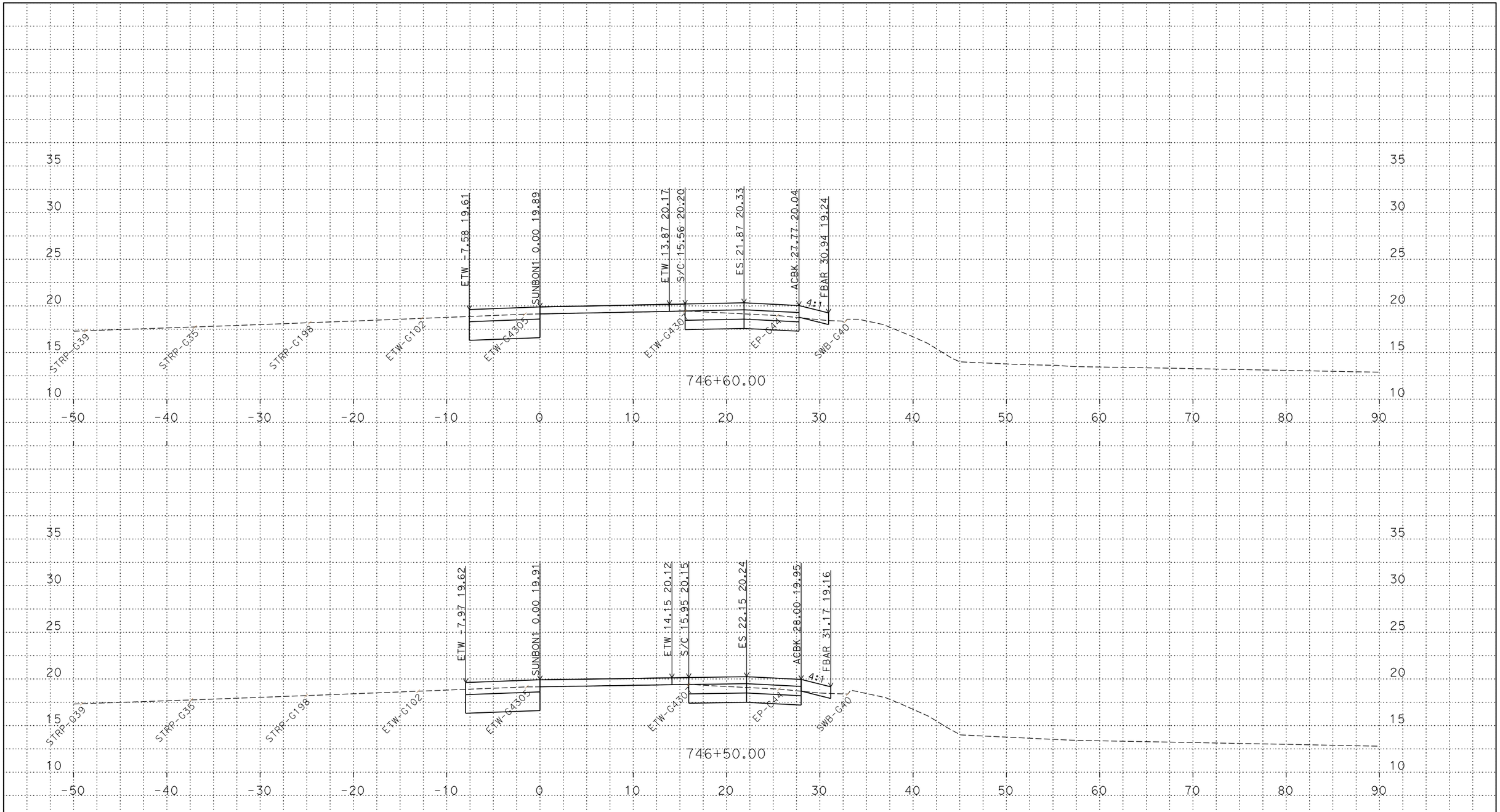

PLOTTED DATE: 14-JUN-2018

SCALE: 1"=5' Horiz.
1"=5' Vert.

CREATED BY: S145165

CONTRACT: 03-0H10U

DIST/CO/RTE/PM: 03/SAC/5/9.7/24.9

PROJECT ID: 03170002461

SUNBON1
CROSS SECTIONS

P:\proj5\03\0h100\design\DGN\Cross-Sections\Final\RAMPS\C3D
SUNBON1_XSECTS_TEMP_X_C3D_DWG.dwg - 6-Jun-18 10:38 AM

FOR DESIGN STUDY ONLY

All Dimensions are U.S. Survey Feet

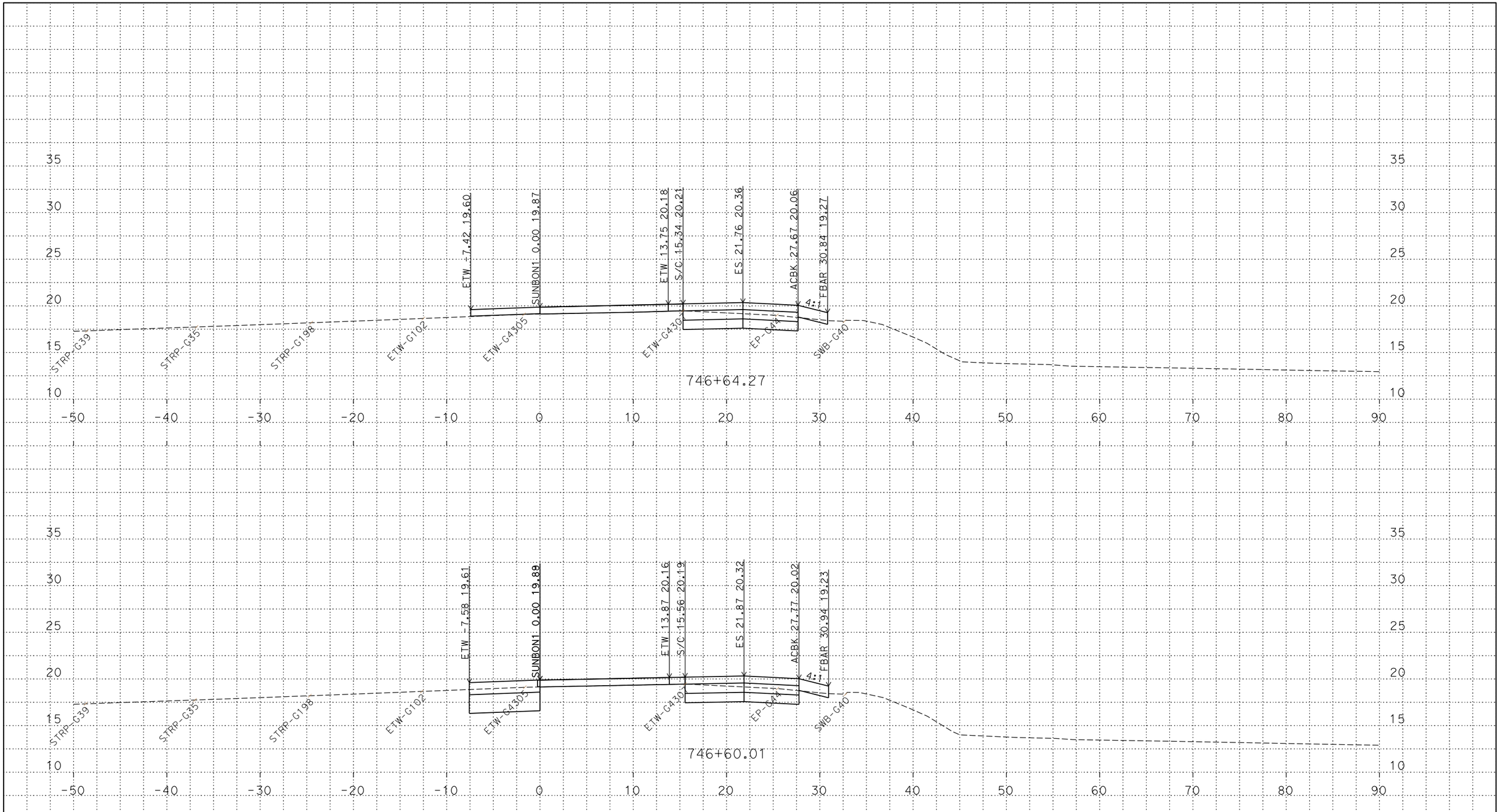

PLOTTED DATE: 14-JUN-2018

SCALE: 1"=5' Horiz.
1"=5' Vert.

CREATED BY: S145165

CONTRACT: 03-0H10U

DIST/CO/RTE/PM: 03/SAC/5/9.7/24.9

PROJECT ID: 03170002461

SUNBON1
CROSS SECTIONS

P:\proj5\03\0h100\design\DGN\Cross-Sections\Final\RAMPS\C3D
SUNBON1_XSECTS_TEMP_X_C3D_DWG.dwg - 6-Jun-18 10:38 AM

FOR DESIGN STUDY ONLY

All Dimensions are U.S. Survey Feet

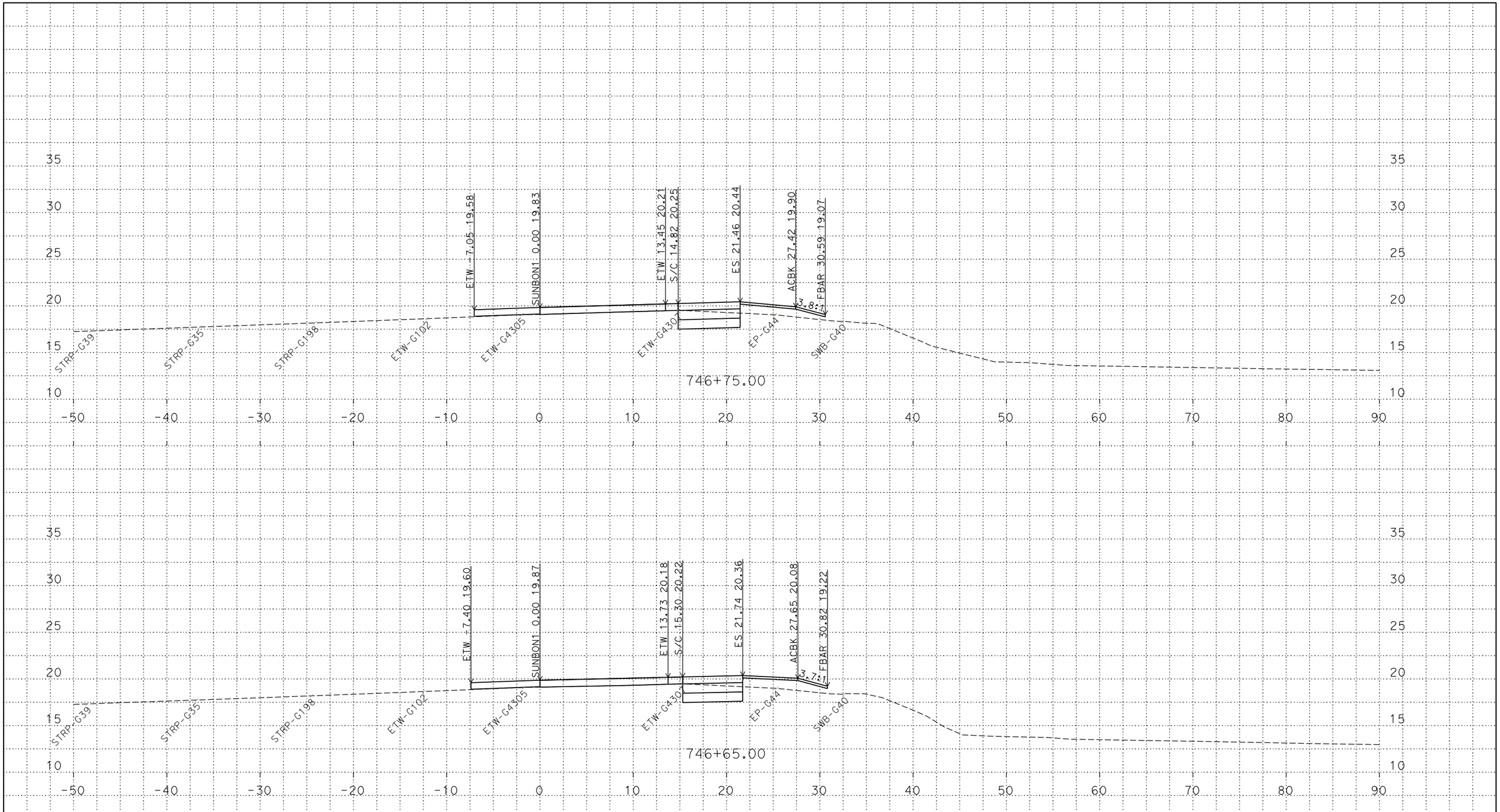

PLOTTED DATE: 14-JUN-2018

SCALE: 1"=5' Horiz.
1"=5' Vert.

CREATED BY: S145165

CONTRACT: 03-0H10U

DIST/CO/RTE/PM: 03/SAC/5/9.7/24.9

PROJECT ID: 03170002461

SUNBON1
CROSS SECTIONS

P:\proj5\03\0h100\design\DGN\Cross-Sections\Final\RAMPS\C3D
SUNBON1_XSECTS_TEMP_X_C3D_DWG.dwg - 6-Jun-18 10:38 AM

FOR DESIGN STUDY ONLY

All Dimensions are U.S. Survey Feet

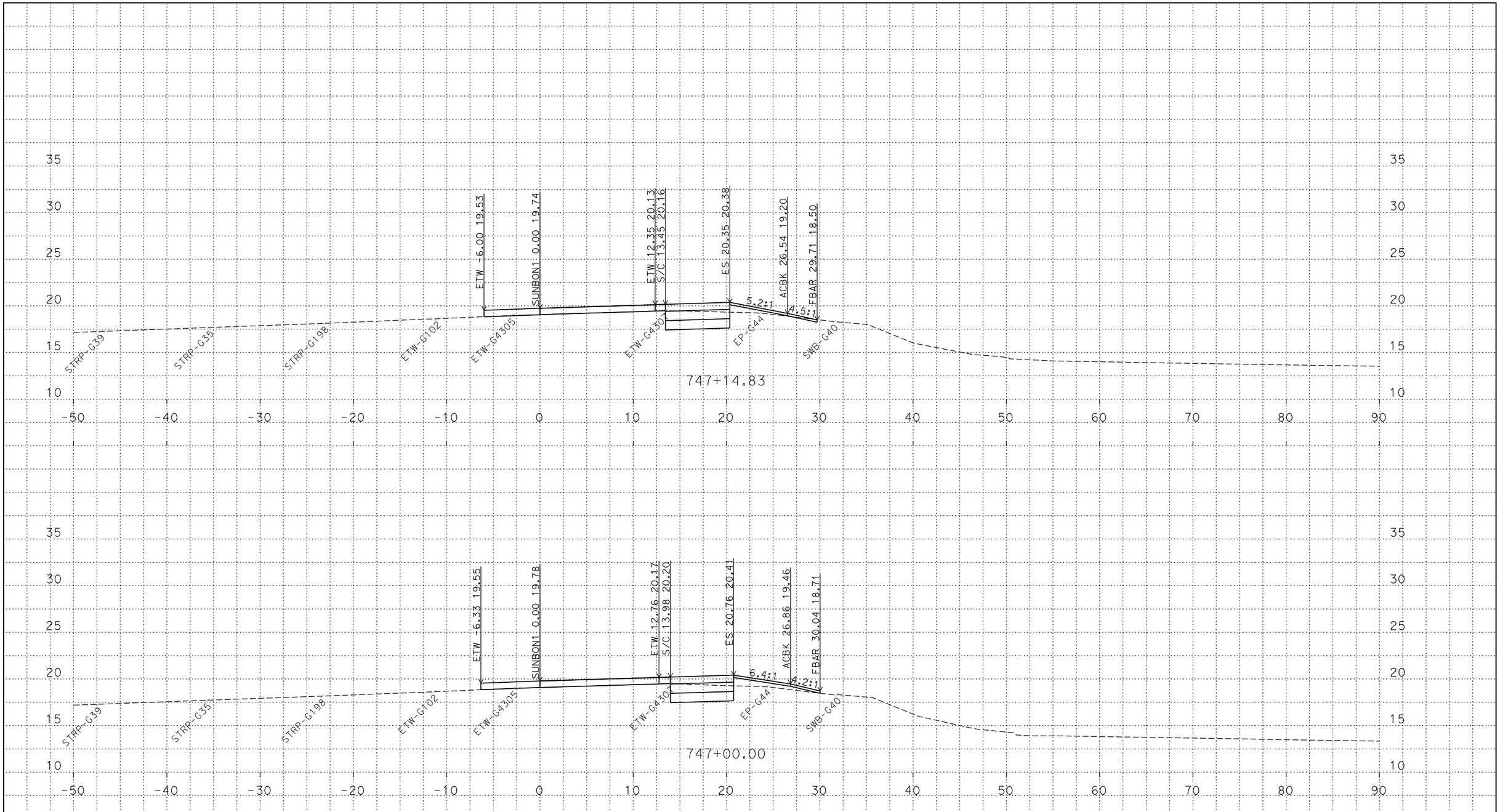

PLOTTED DATE: 14-JUN-2018

SCALE: 1"=5' Horiz.
1"=5' Vert.

CREATED BY: S145165

CONTRACT: 03-0H10U

DIST/CO/RTE/PM: 03/SAC/5/9.7/24.9

PROJECT ID: 03170002461

SUNBON1
CROSS SECTIONS

P:\proj5\03\0h100\design\DGN\Cross-Sections\Final\RAMPS\C3D
SUNBON1_XSECTS_TEMP_X_C3D_DWG.dwg - 6-Jun-18 10:38 AM

FOR DESIGN STUDY ONLY

All Dimensions are U.S. Survey Feet

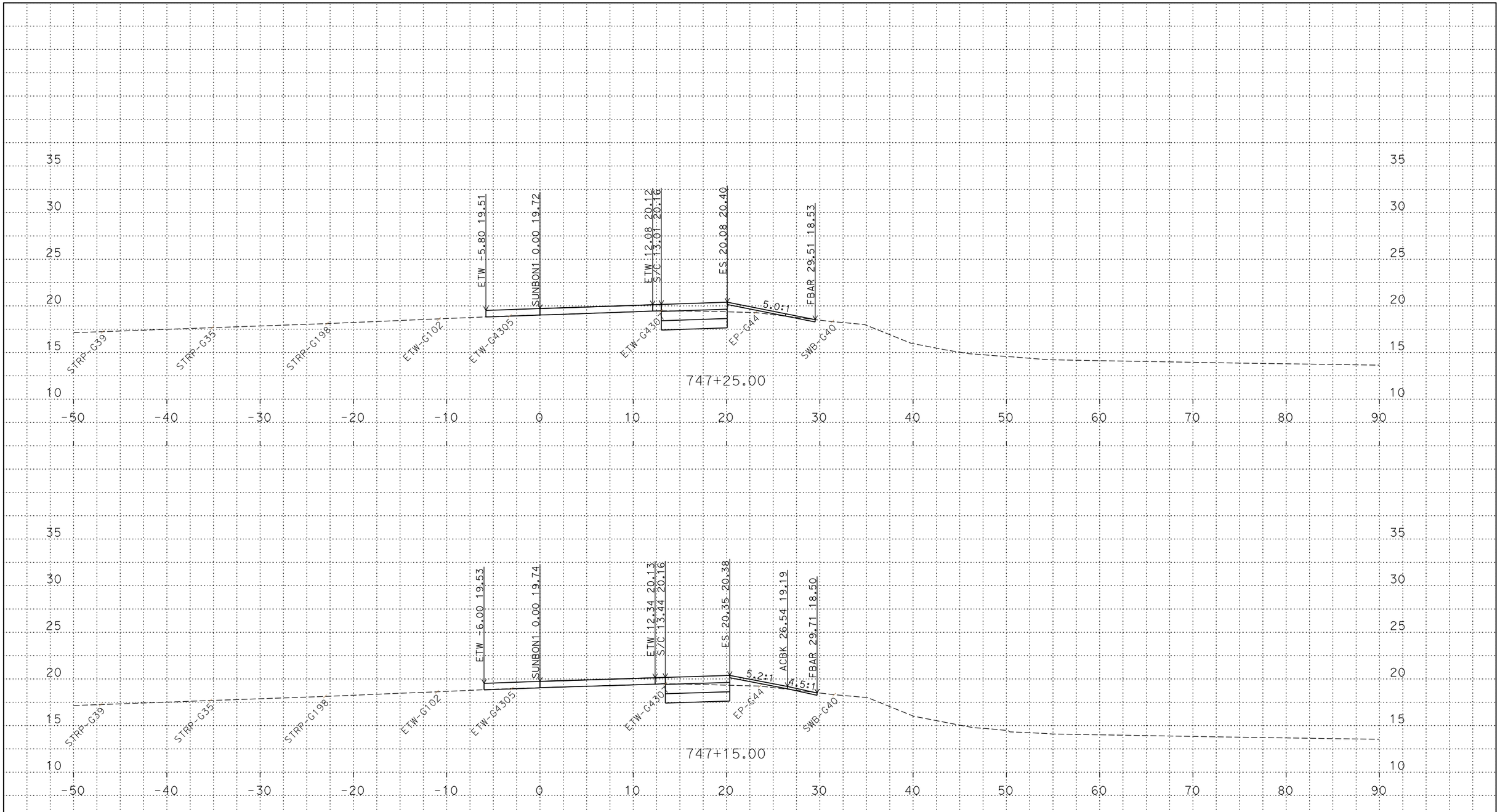

PLOTTED DATE: 14-JUN-2018

SCALE: 1"=5' Horiz.
1"=5' Vert.

CREATED BY: S145165

CONTRACT: 03-0H10U

DIST/CO/RTE/PM: 03/SAC/5/9.7/24.9

PROJECT ID: 03170002461

SUNBON1
CROSS SECTIONS

P:\proj5\03\0h100\design\DGN\Cross-Sections\Final\RAMPS\C3D
SUNBON1_XSECTS_TEMP_X_C3D_DWG.dwg - 6-Jun-18 10:38 AM

FOR DESIGN STUDY ONLY

All Dimensions are U.S. Survey Feet

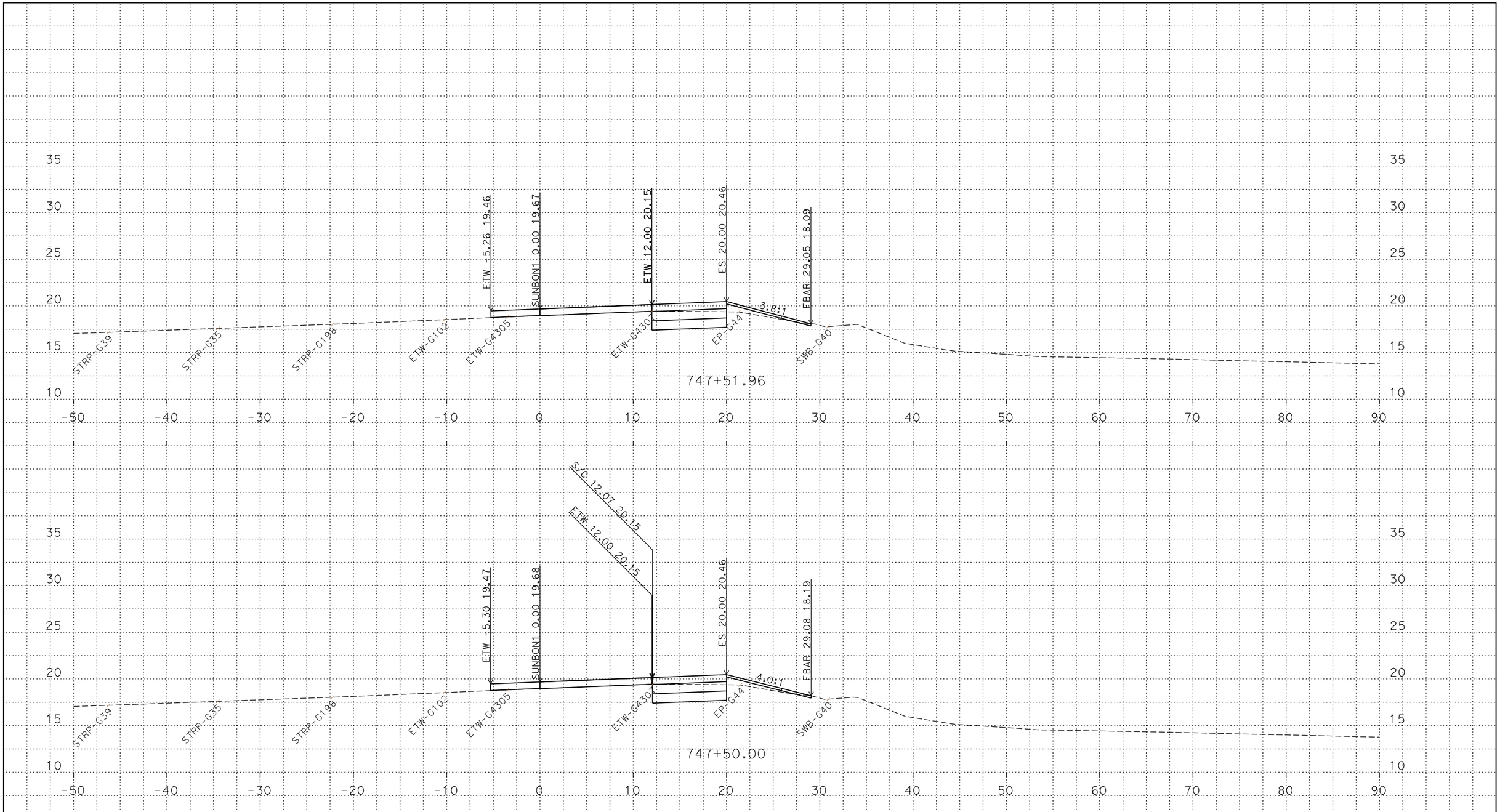

PLOTTED DATE: 14-JUN-2018

SCALE: 1"=5' Horiz.
1"=5' Vert.

CREATED BY: S145165

CONTRACT: 03-0H10U

DIST/CO/RTE/PM: 03/SAC/5/9.7/24.9

PROJECT ID: 03170002461

SUNBON1
CROSS SECTIONS

P:\proj5\03\0h100\design\DGN\Cross-Sections\Final\RAMPS\C3D
SUNBON1_XSECTS_TEMP_X_C3D_DWG.dwg - 6-Jun-18 10:38 AM

FOR DESIGN STUDY ONLY

All Dimensions are U.S. Survey Feet

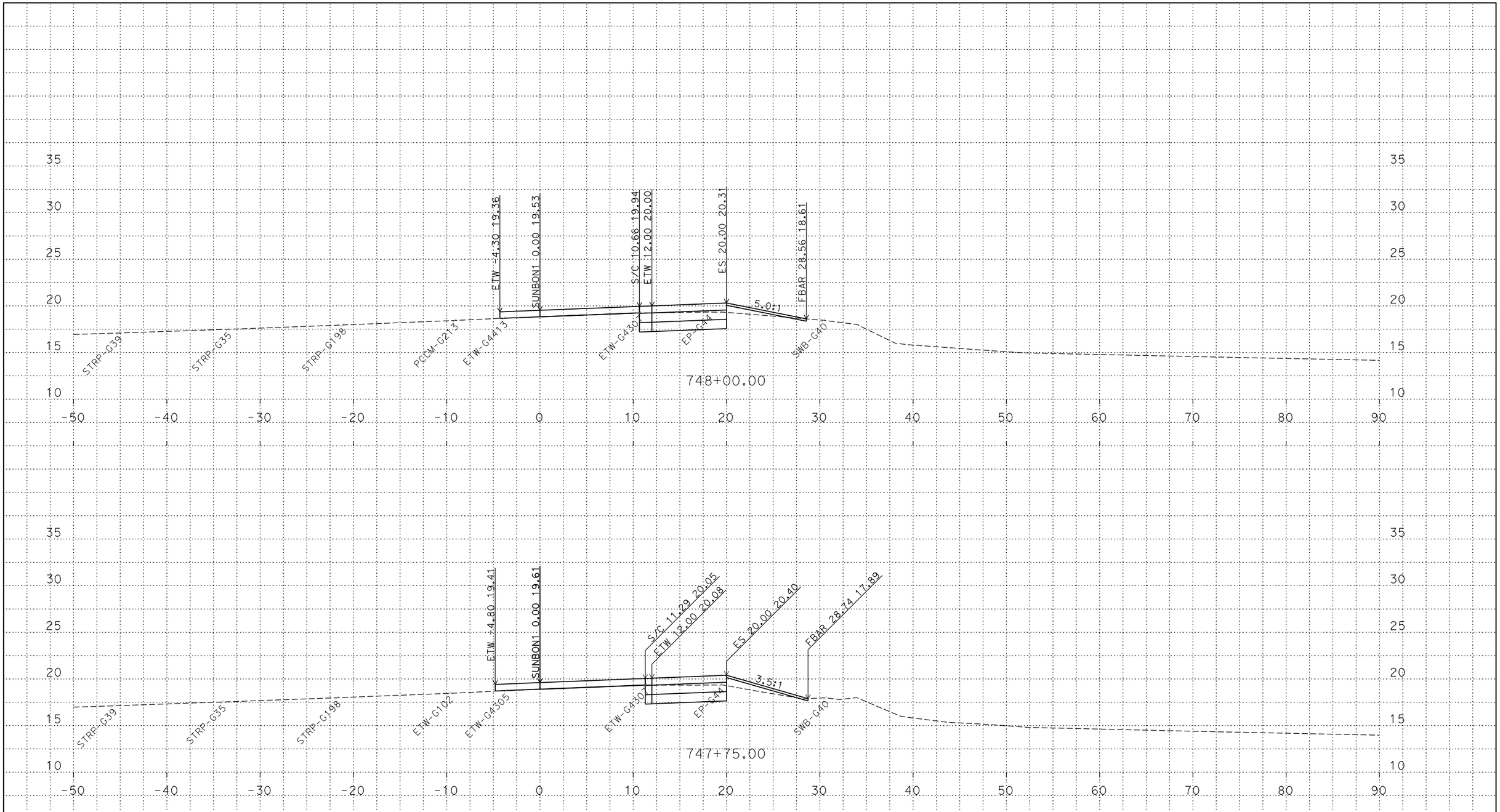

PLOTTED DATE: 14-JUN-2018

SCALE: 1"=5' Horiz.
1"=5' Vert.

CREATED BY: S145165

CONTRACT: 03-0H10U

DIST/CO/RTE/PM: 03/SAC/5/9.7/24.9

PROJECT ID: 03170002461

SUNBON1
CROSS SECTIONS

P:\proj5\03\0h100\design\DGN\Cross-Sections\Final\RAMPS\C3D
SUNBON1_XSECTS_TEMP_X_C3D_DWG.dwg - 6-Jun-18 10:38 AM

FOR DESIGN STUDY ONLY

All Dimensions are U.S. Survey Feet

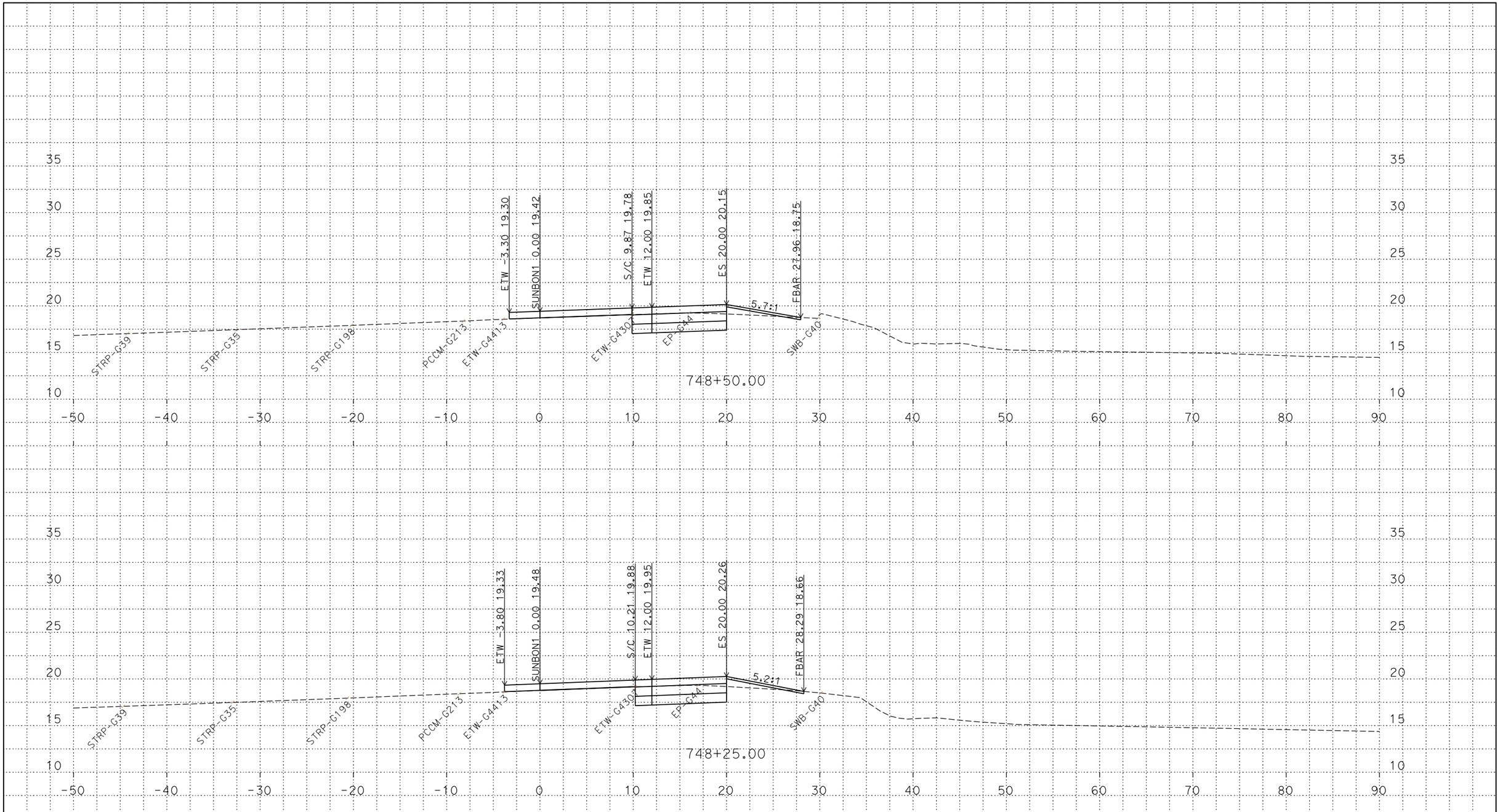

PLOTTED DATE: 14-JUN-2018

SCALE: 1"=5' Horiz.
1"=5' Vert.

CREATED BY: S145165

CONTRACT: 03-0H10U

DIST/CO/RTE/PM: 03/SAC/5/9.7/24.9

PROJECT ID: 03170002461

SUNBON1
CROSS SECTIONS

P:\proj5\03\0h100\design\DGN\Cross-Sections\Final\RAMPS\C3D
SUNBON1_XSECTS_TEMP_X_C3D_DWG.dwg - 6-Jun-18 10:38 AM

FOR DESIGN STUDY ONLY

All Dimensions are U.S. Survey Feet

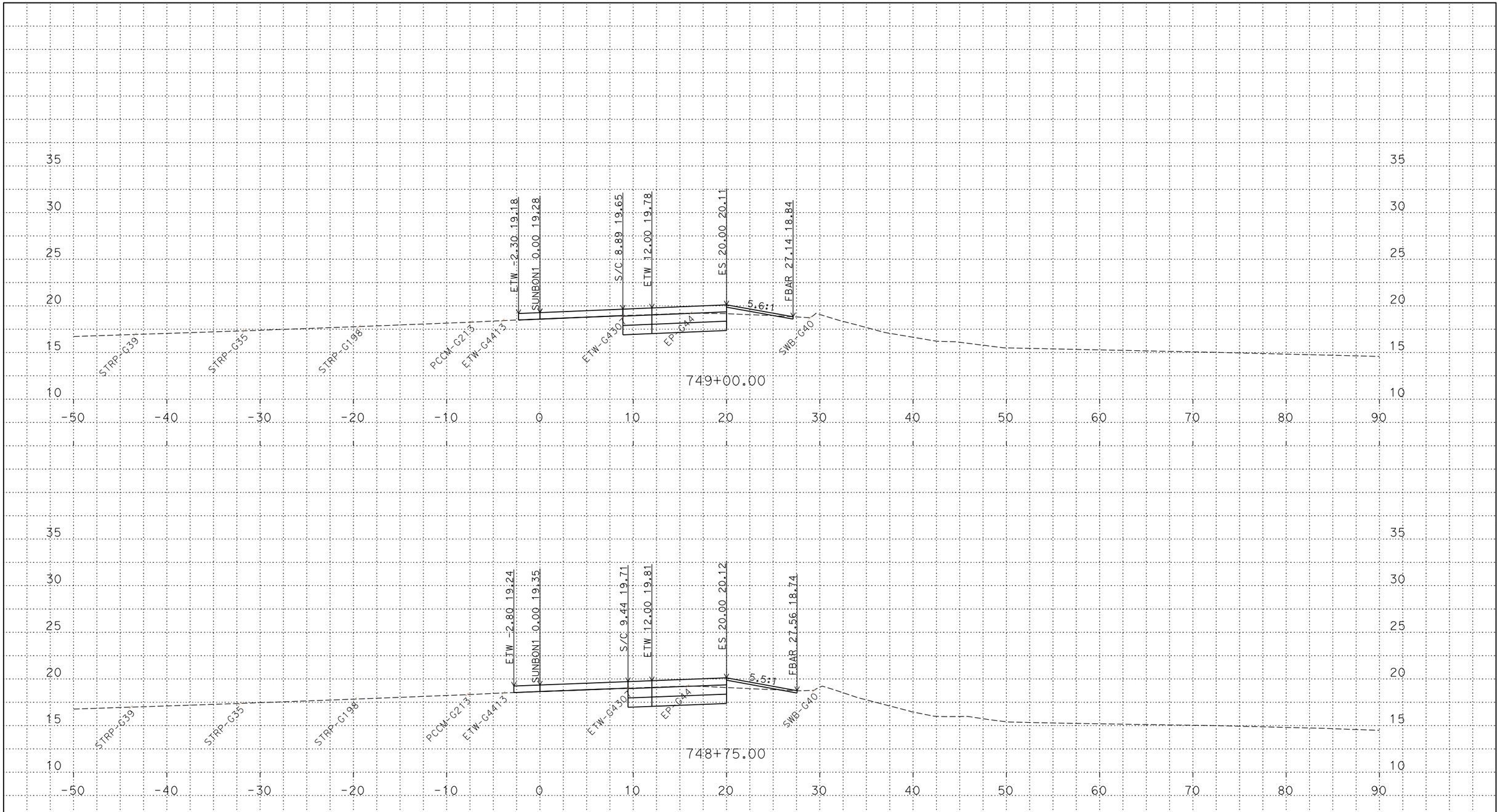

PLOTTED DATE: 14-JUN-2018

SCALE: 1"=5' Horiz.
1"=5' Vert.

CREATED BY: S145165

CONTRACT: 03-0H10U

DIST/CO/RTE/PM: 03/SAC/5/9.7/24.9

PROJECT ID: 03170002461

SUNBON1
CROSS SECTIONS

P:\proj5\03\0h100\design\DGN\Cross-Sections\Final\RAMPS\C3D
SUNBON1_XSECTS_TEMP_X_C3D_DWG.dwg - 6-Jun-18 10:38 AM

FOR DESIGN STUDY ONLY

All Dimensions are U.S. Survey Feet

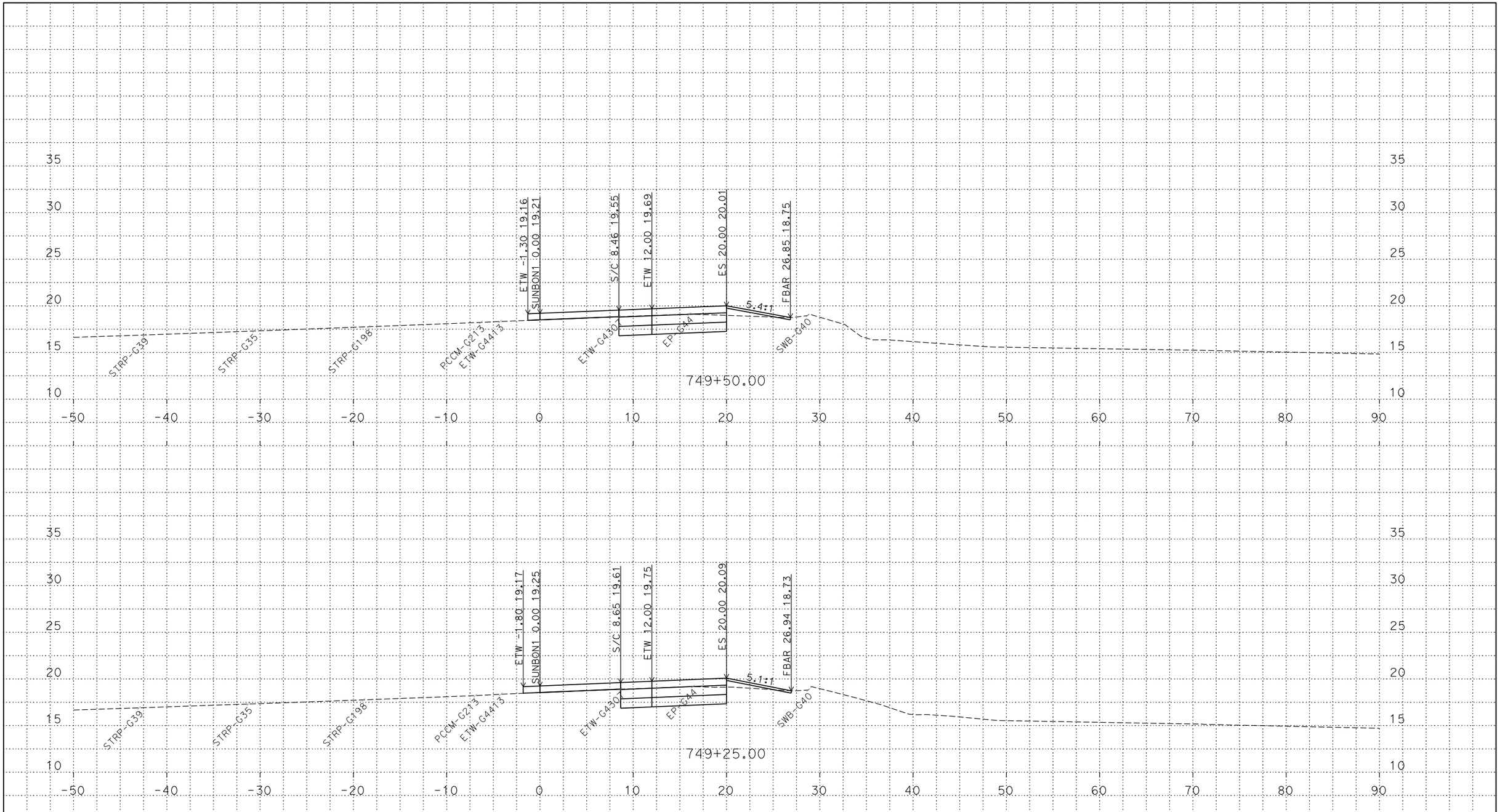

PLOTTED DATE: 14-JUN-2018

SCALE: 1"=5' Horiz.
1"=5' Vert.

CREATED BY: S145165

CONTRACT: 03-0H10U

DIST/CO/RTE/PM: 03/SAC/5/9.7/24.9

PROJECT ID: 03170002461

SUNBON1
CROSS SECTIONS

P:\proj5\03\0h100\design\DGN\Cross-Sections\Final\RAMPS\C3D
SUNBON1_XSECTS_TEMP_X_C3D_DWG.dwg - 6-Jun-18 10:38 AM

FOR DESIGN STUDY ONLY

All Dimensions are U.S. Survey Feet

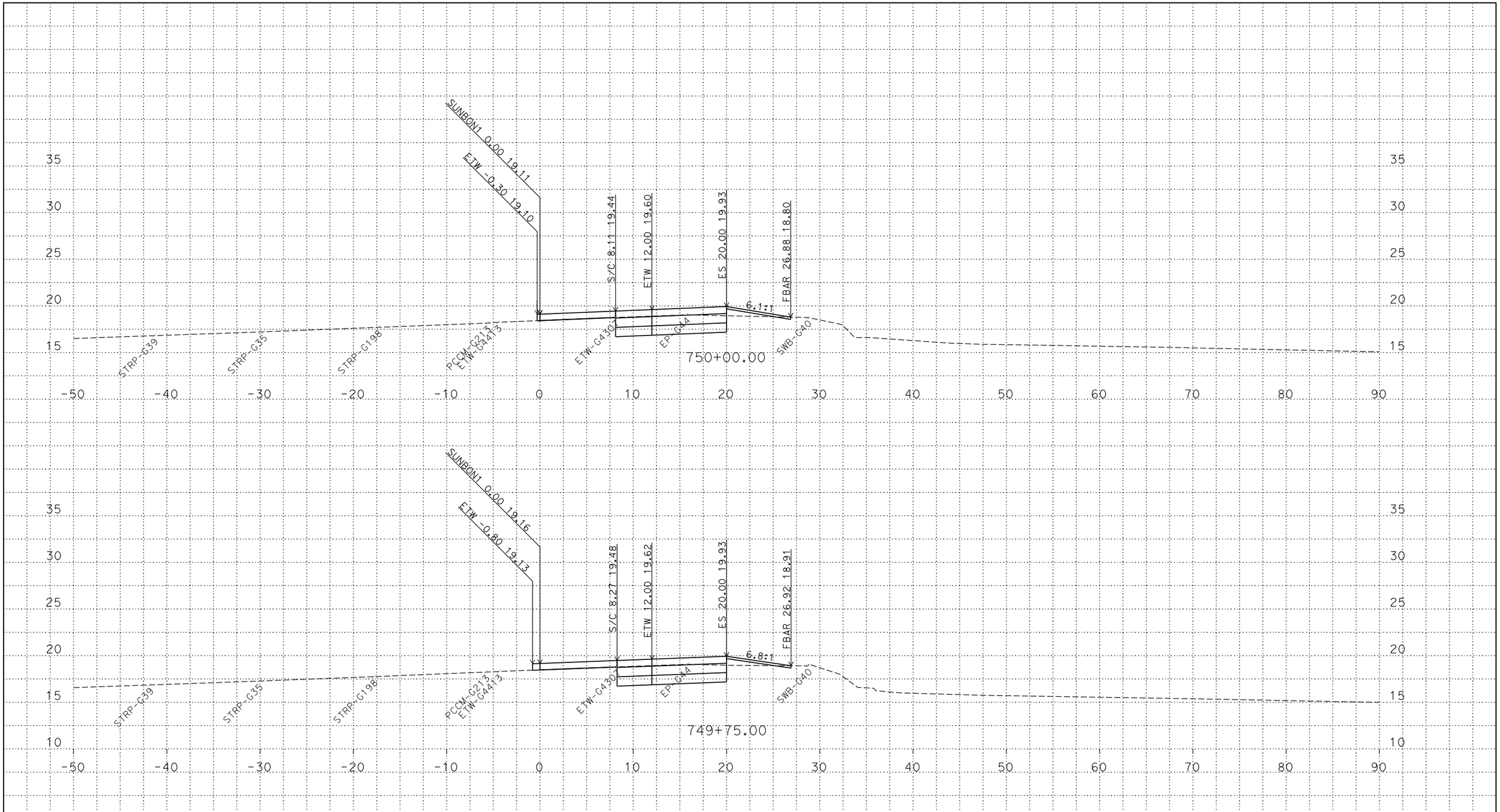

PLOTTED DATE: 14-JUN-2018

SCALE: 1"=5' Horiz.
1"=5' Vert.

CREATED BY: S145165

CONTRACT: 03-0H10U

DIST/CO/RTE/PM: 03/SAC/5/9.7/24.9

PROJECT ID: 03170002461

SUNBON1
CROSS SECTIONS

P:\proj5\03\0h100\design\DGN\Cross-Sections\Final\RAMPS\C3D
SUNBON1_XSECTS_TEMP_X_C3D_DWG.dwg - 6-Jun-18 10:38 AM

FOR DESIGN STUDY ONLY

All Dimensions are U.S. Survey Feet

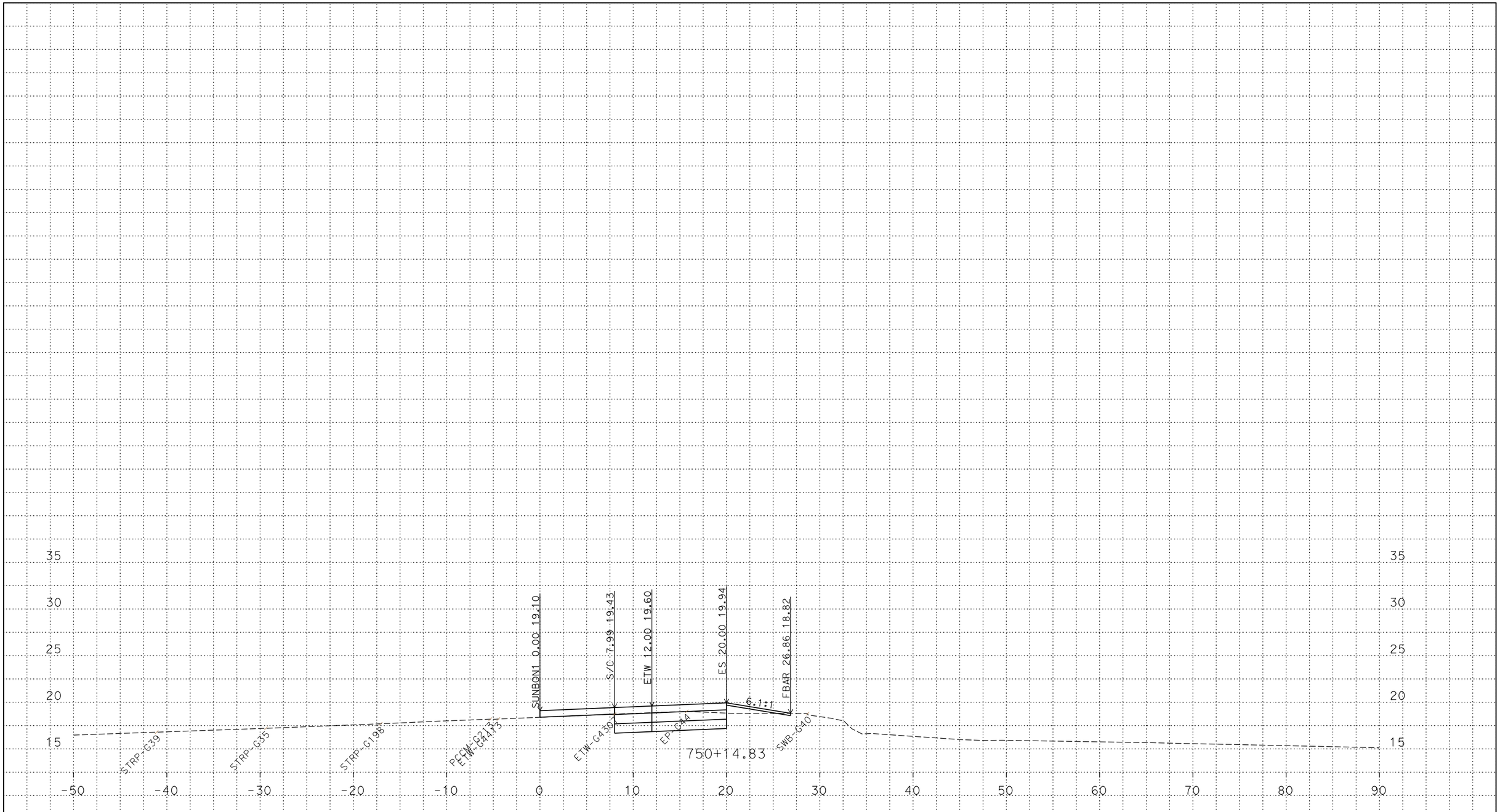

PLOTTED DATE: 14-JUN-2018

SCALE: 1"=5' Horiz.
1"=5' Vert.

CREATED BY: S145165

CONTRACT: 03-0H10U

DIST/CO/RTE/PM: 03/SAC/5/9.7/24.9

PROJECT ID: 03170002461

SUNBON1
CROSS SECTIONS

P:\proj5\03\0h100\design\DGN\Cross-Sections\Final\RAMPS\C3D
SUNBON1_XSECTS_TEMP_X_C3D_DWG.dwg - 6-Jun-18 10:38 AM