FOR DESIGN STUDY ONLY

All Dimensions are U.S. Survey Feet

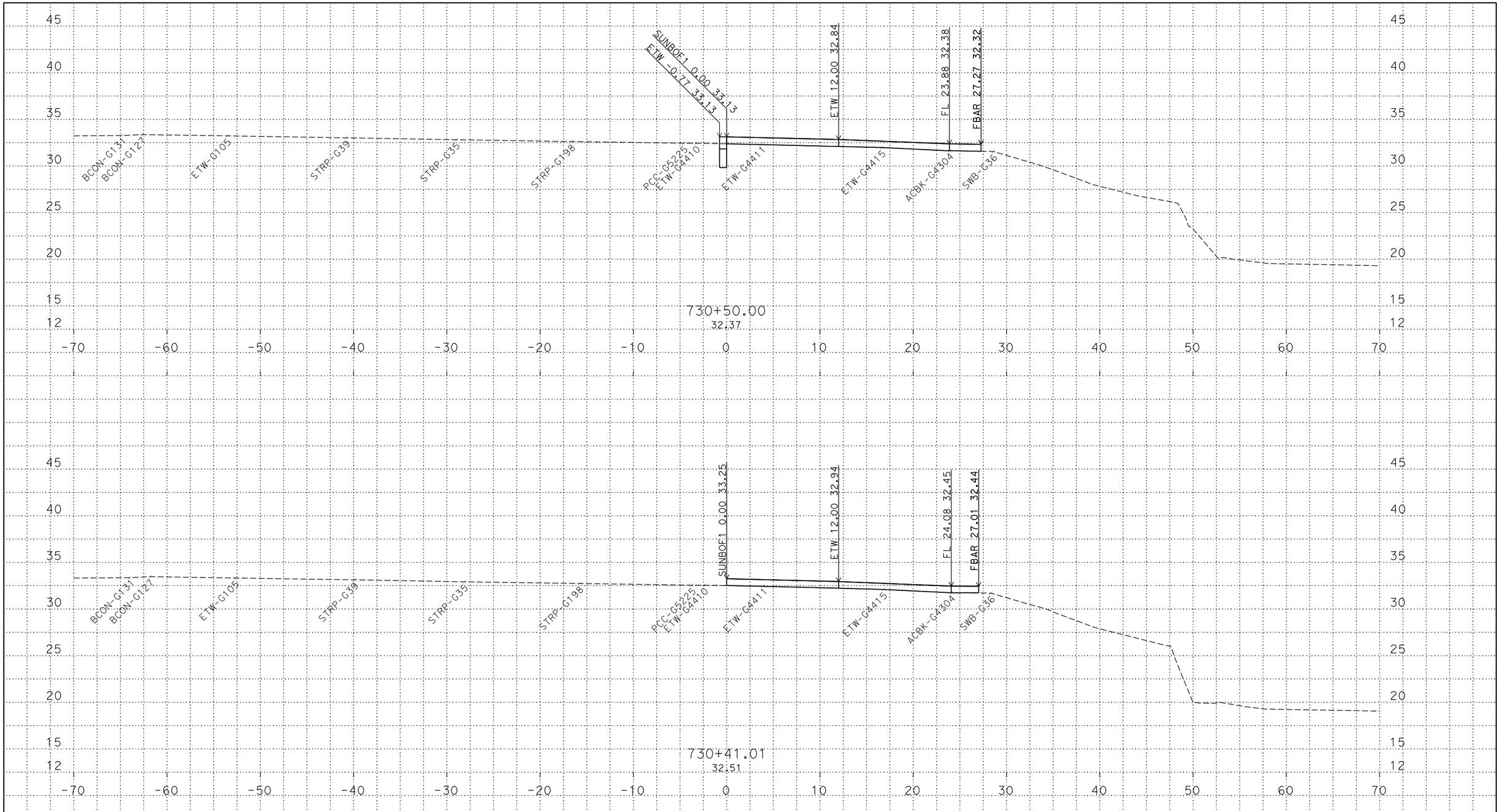

PLOTTED DATE: 13-JUN-2018

SCALE: 1"=5' Horiz.
1"=5' Vert.

CREATED BY: s144712

CONTRACT: 03-0H10U

DIST/CO/RTE/PM: 03/SAC/5/9.7/24.9

PROJECT ID: 03170002461

SUNBOF 1
CROSS SECTIONS
1 OF 20

P:\proj5\03\0h100\design\DGN\Cross-Sections\Final\RAMPS\C3D
SUNBOF1_XSECTS_TEMP_X_C3D_DWG.dwg - 24-May-18 8:35 PM

FOR DESIGN STUDY ONLY

All Dimensions are U.S. Survey Feet

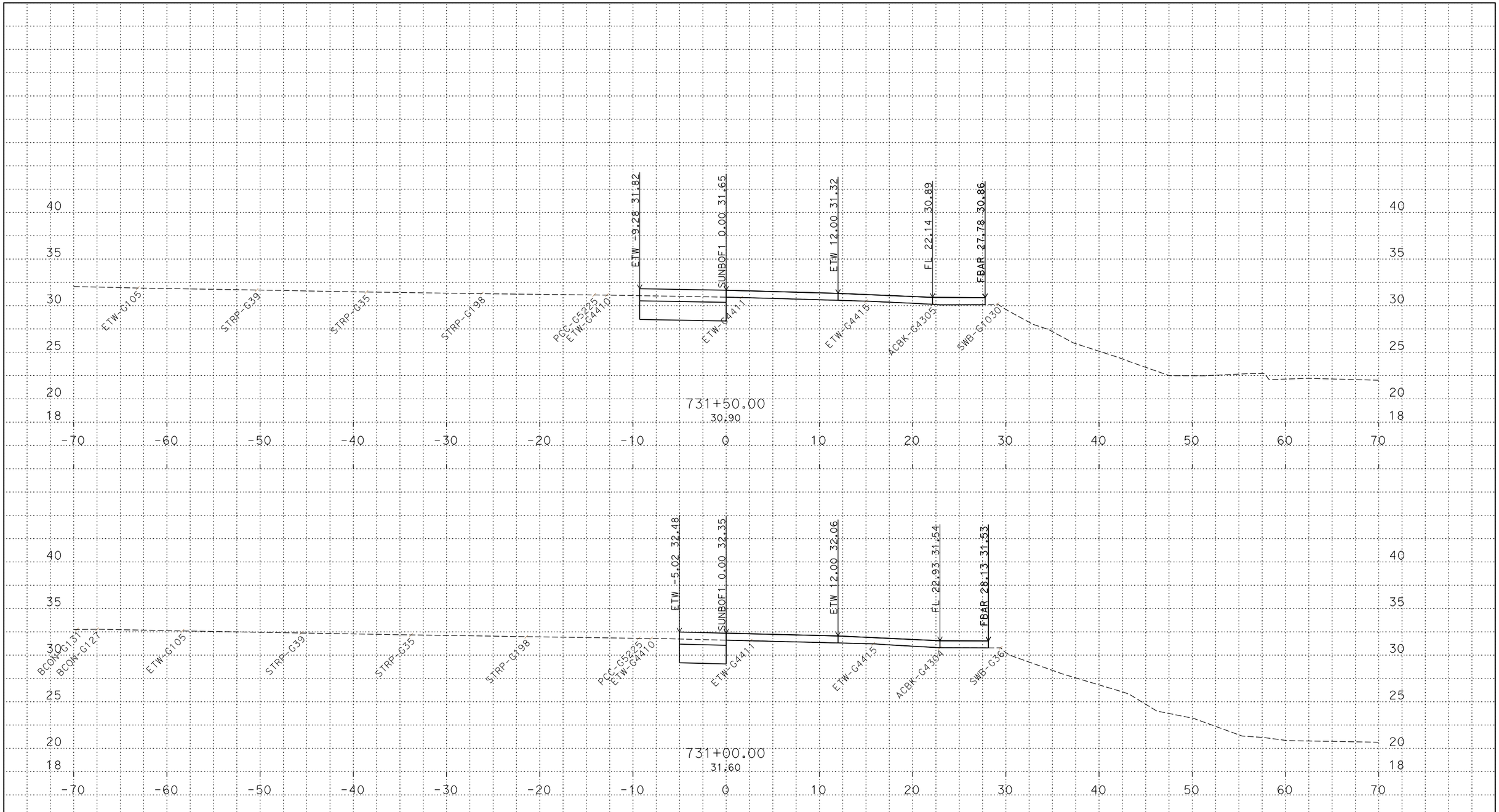

PLOTTED DATE: 13-JUN-2018

SCALE: 1"=5' Horiz.
1"=5' Vert.

CREATED BY: s144712

CONTRACT: 03-0H10U

DIST/CO/RTE/PM: 03/SAC/5/9.7/24.9

PROJECT ID: 03170002461

SUNBOF1
CROSS SECTIONS
2 OF 20

P:\proj5\03\0h100\design\DGN\Cross-Sections\Final\RAMPS\C3D
SUNBOF1_XSECTS_TEMP_X_C3D_DWG.dwg - 24-May-18 8:35 PM

FOR DESIGN STUDY ONLY

All Dimensions are U.S. Survey Feet

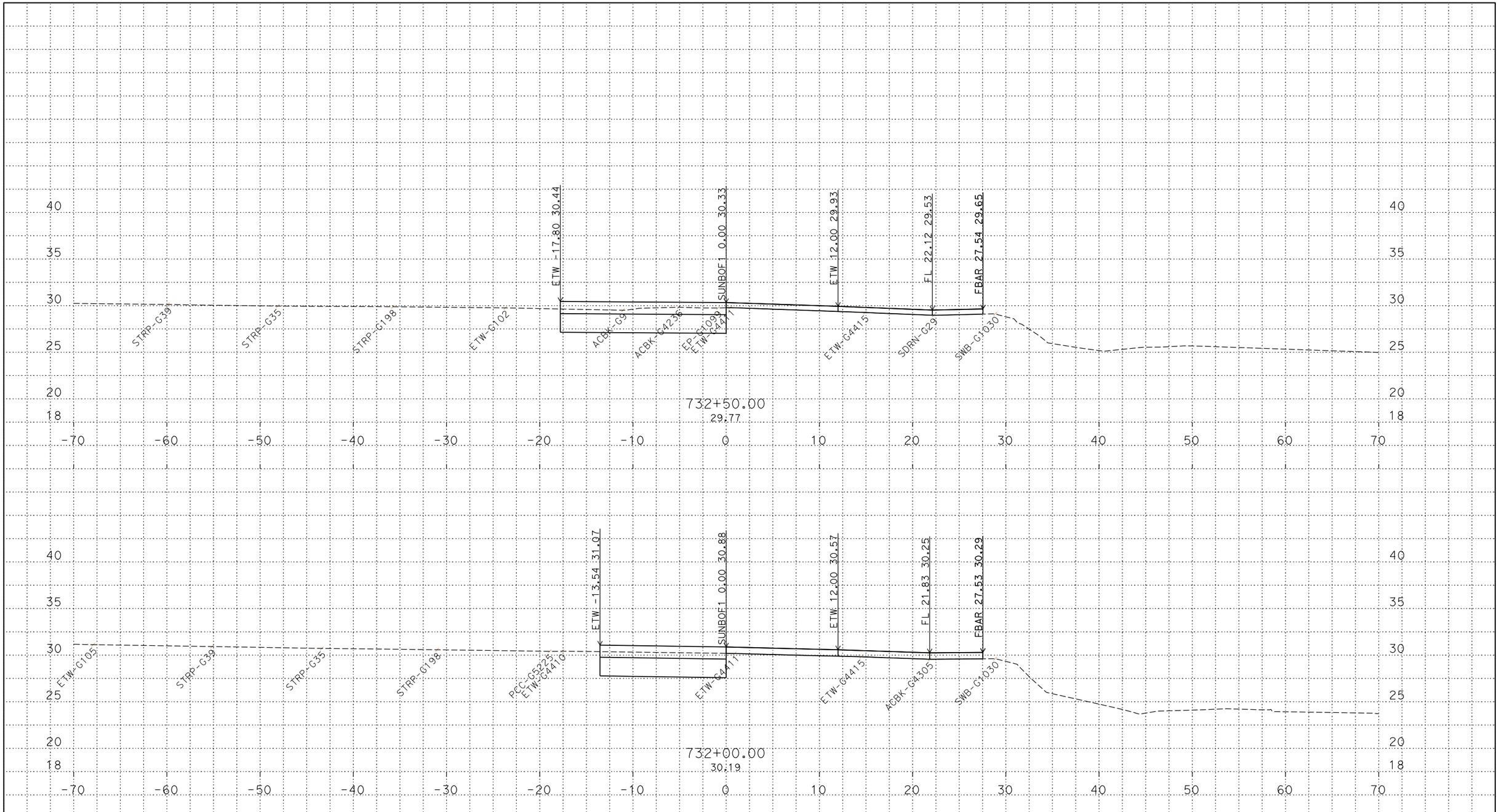

PLOTTED DATE: 13-JUN-2018

SCALE: 1"=5' Horiz.
1"=5' Vert.

CREATED BY: s144712

CONTRACT: 03-0H10U

DIST/CO/RTE/PM: 03/SAC/5/9.7/24.9

PROJECT ID: 03170002461

SUNBOF 1
CROSS SECTIONS
3 OF 20

P:\proj5\03\0h100\design\DGN\Cross-Sections\Final\RAMPS\C3D
SUNBOF1_XSECTS_TEMP_X_C3D_DWG.dwg - 24-May-18 8:35 PM

FOR DESIGN STUDY ONLY

All Dimensions are U.S. Survey Feet

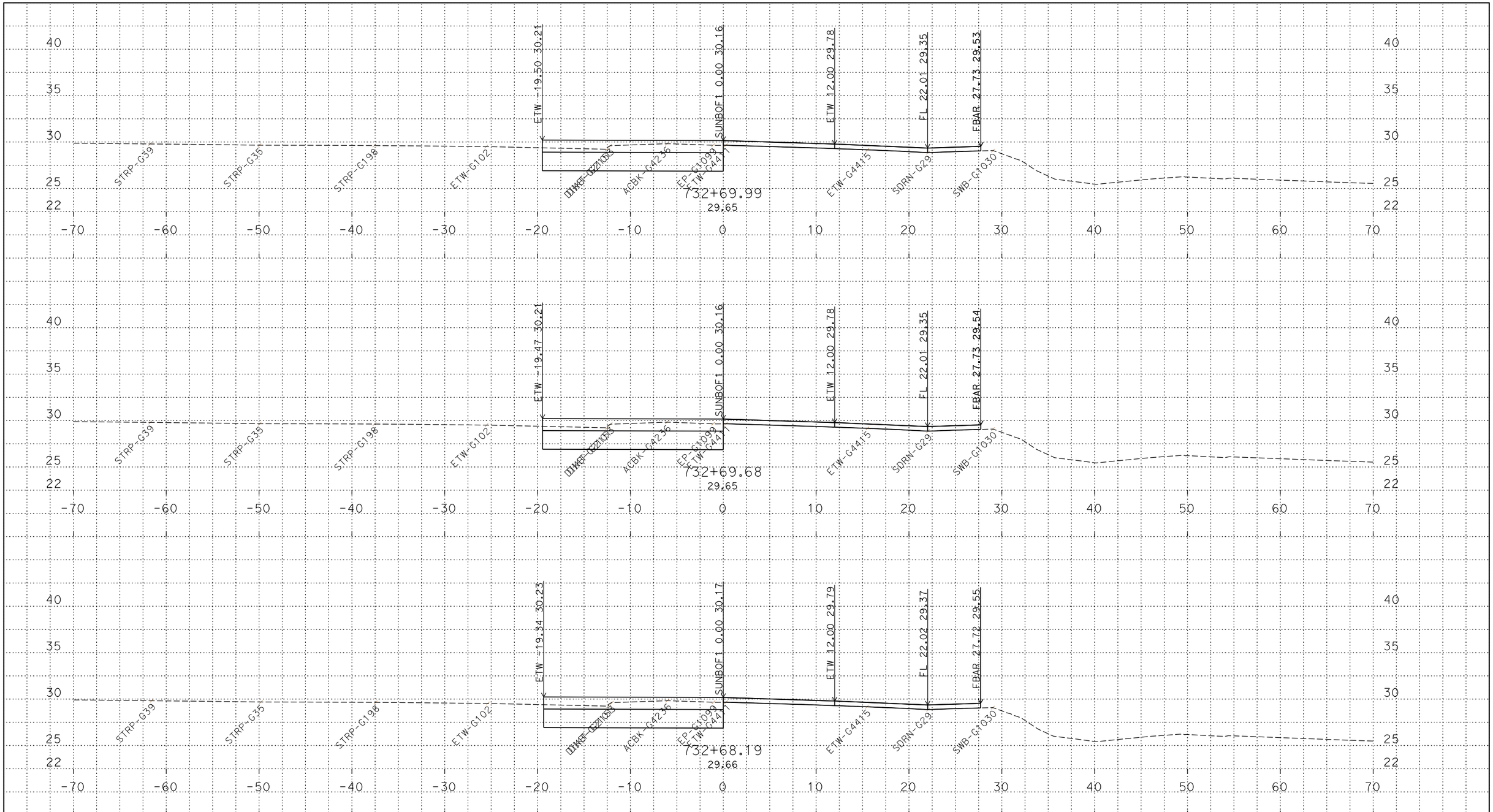

PLOTTED DATE: 13-JUN-2018

SCALE: 1"=5' Horiz.
1"=5' Vert.

CREATED BY: s144712

CONTRACT: 03-0H10U

DIST/CO/RTE/PM: 03/SAC/5/9.7/24.9

PROJECT ID: 03170002461

SUNBOF 1
CROSS SECTIONS
4 OF 20

P:\proj5\03\0h100\design\DGN\Cross-Sections\Final\RAMPS\C3D
SUNBOF1_XSECTS_TEMP_X_C3D_DWG.dwg - 24-May-18 8:35 PM

FOR DESIGN STUDY ONLY

All Dimensions are U.S. Survey Feet

PLOTTED DATE: 13-JUN-2018

SCALE: 1"=5' Horiz.
1"=5' Vert.

CREATED BY: s144712

CONTRACT: 03-0H10U

DIST/CO/RTE/PM: 03/SAC/5/9.7/24.9

PROJECT ID: 03170002461

SUNBOF1
CROSS SECTIONS
5 OF 20

P:\proj5\03\0h100\design\DGN\Cross-Sections\Final\RAMPS\C3D
SUNBOF1_XSECTS_TEMP_X_C3D_DWG.dwg - 24-May-18 8:35 PM

FOR DESIGN STUDY ONLY

All Dimensions are U.S. Survey Feet

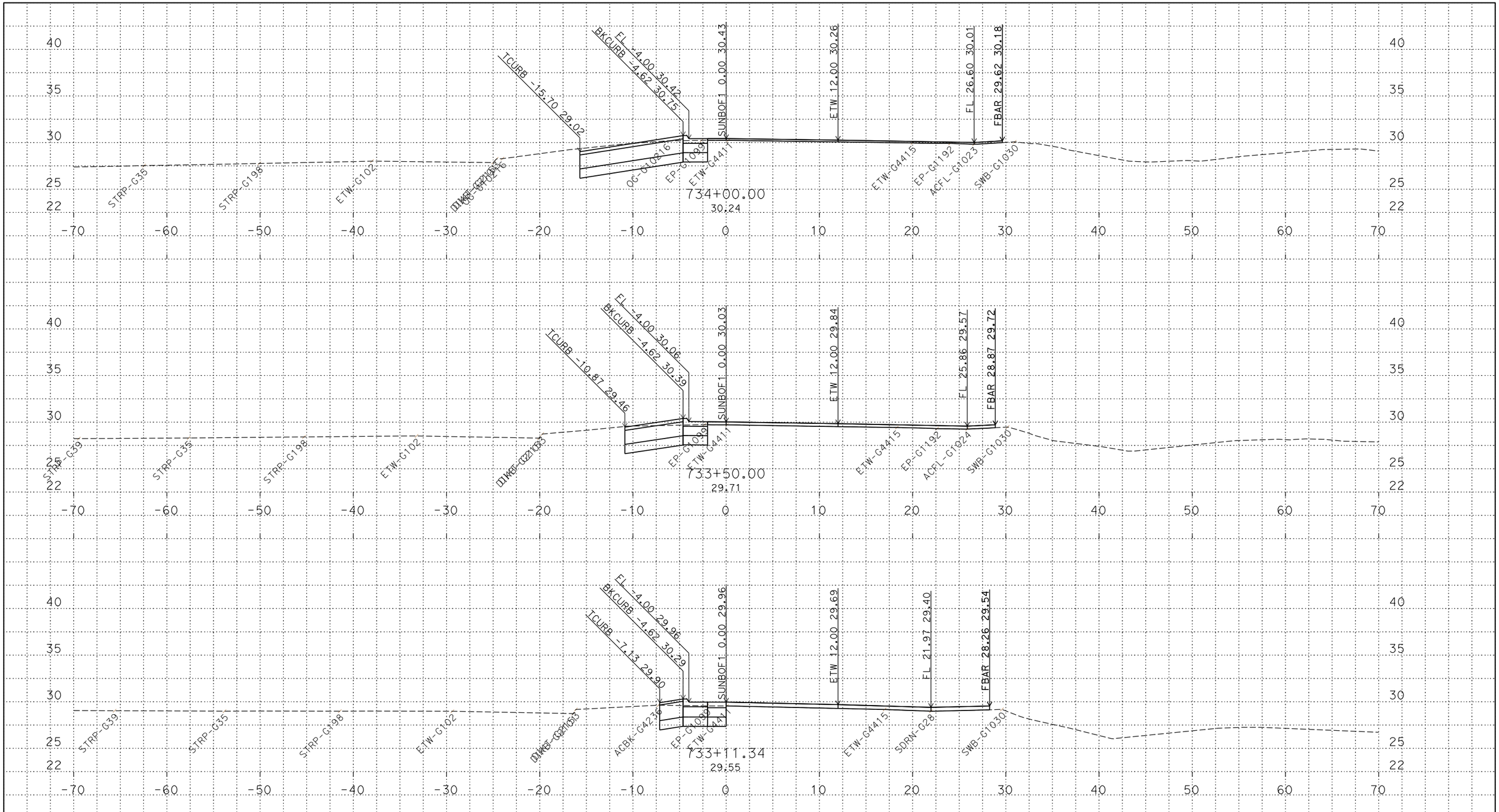

P:\proj5\03\0h100\design\DGN\Cross-Sections\Final\RAMPS\C3D
SUNBOF1_XSECTS_TEMP_X_C3D_DWG.dwg - 24-May-18 8:35 PM

PLOTTED DATE: 13-JUN-2018

SCALE: 1"=5' Horiz.
1"=5' Vert.

CREATED BY: s144712

CONTRACT: 03-0H10U

DIST/CO/RTE/PM: 03/SAC/5/9.7/24.9

PROJECT ID: 03170002461

SUNBOF 1
CROSS SECTIONS

FOR DESIGN STUDY ONLY

All Dimensions are U.S. Survey Feet

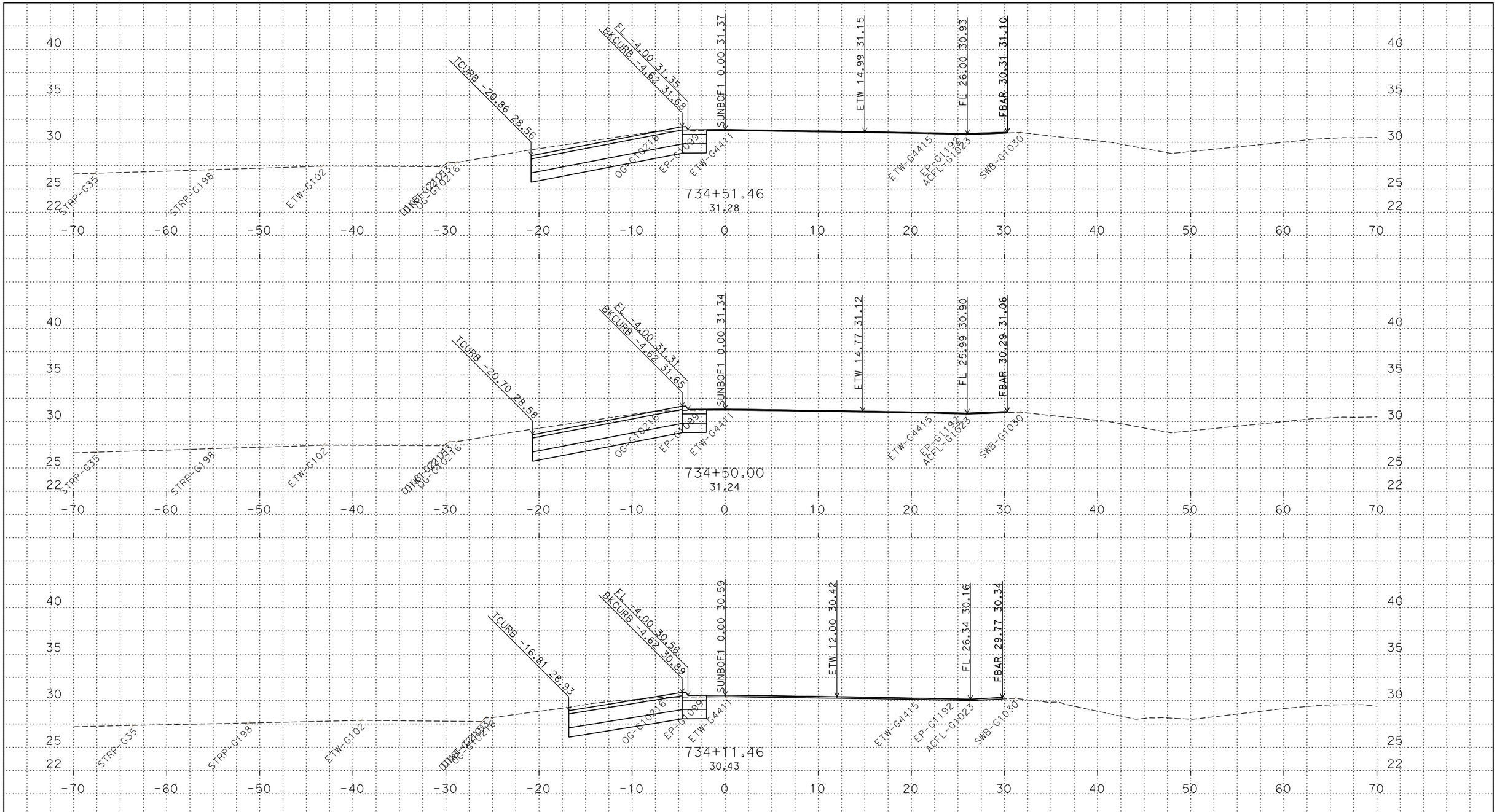

PLOTTED DATE: 13-JUN-2018

SCALE: 1"=5' Horiz.
1"=5' Vert.

CREATED BY: s144712

CONTRACT: 03-0H10U

DIST/CO/RTE/PM: 03/SAC/5/9.7/24.9

PROJECT ID: 03170002461

SUNBOF1
CROSS SECTIONS
7 OF 20

P:\proj5\03\0h100\design\DGN\Cross-Sections\Final\RAMPS\C3D
SUNBOF1_XSECTS_TEMP_X_C3D_DWG.dwg - 24-May-18 8:35 PM

FOR DESIGN STUDY ONLY

All Dimensions are U.S. Survey Feet

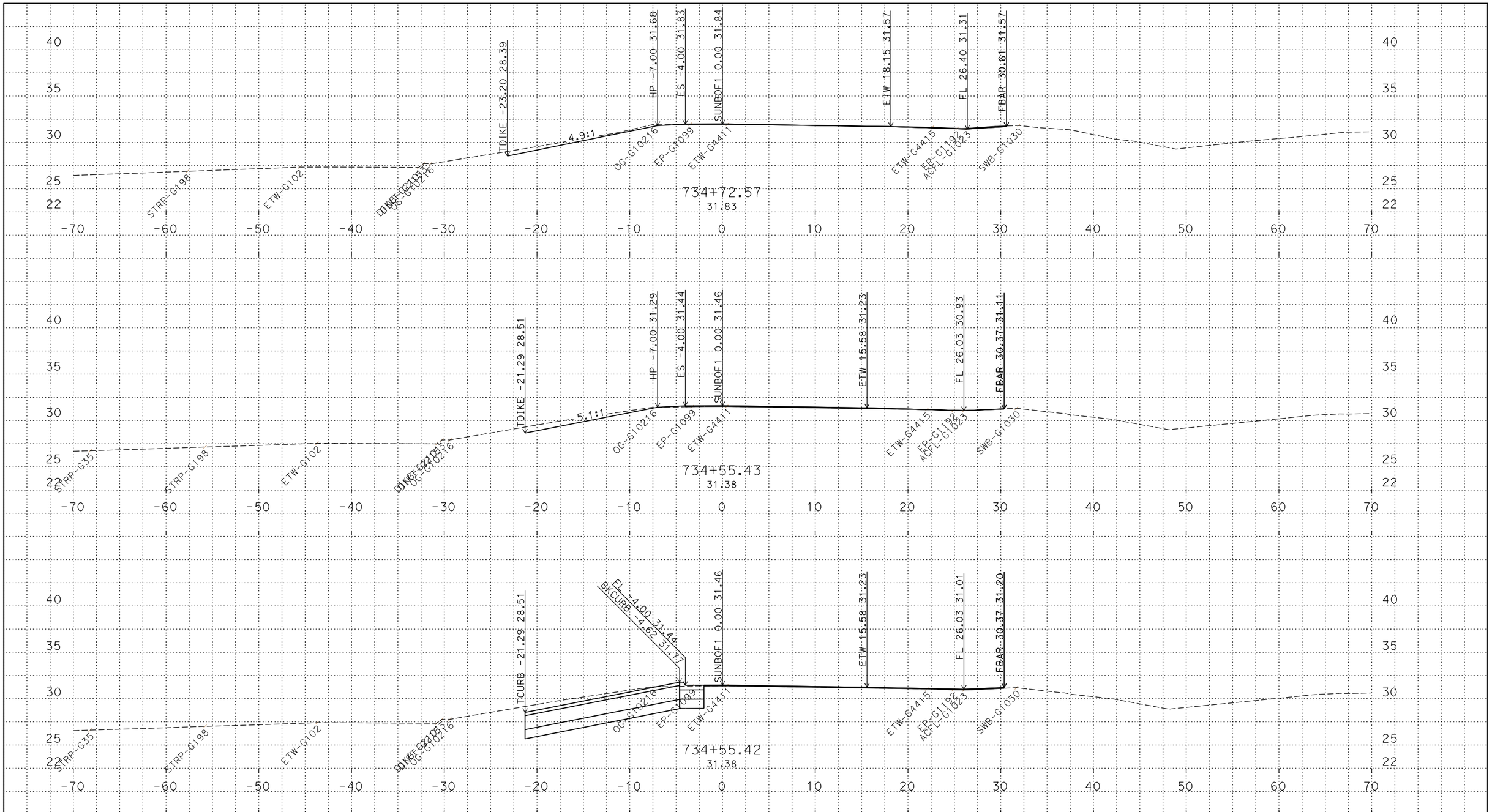

PLOTTED DATE: 13-JUN-2018

SCALE: 1"=5' Horiz.
1"=5' Vert.

CREATED BY: s144712

CONTRACT: 03-0H10U

DIST/CO/RTE/PM: 03/SAC/5/9.7/24.9

PROJECT ID: 03170002461

SUNBOF 1
CROSS SECTIONS
8 OF 20

P:\proj5\03\0h100\design\DGN\Cross-Sections\Final\RAMPS\C3D
SUNBOF1_XSECTS_TEMP_X_C3D_DWG.dwg - 24-May-18 8:35 PM

FOR DESIGN STUDY ONLY

All Dimensions are U.S. Survey Feet

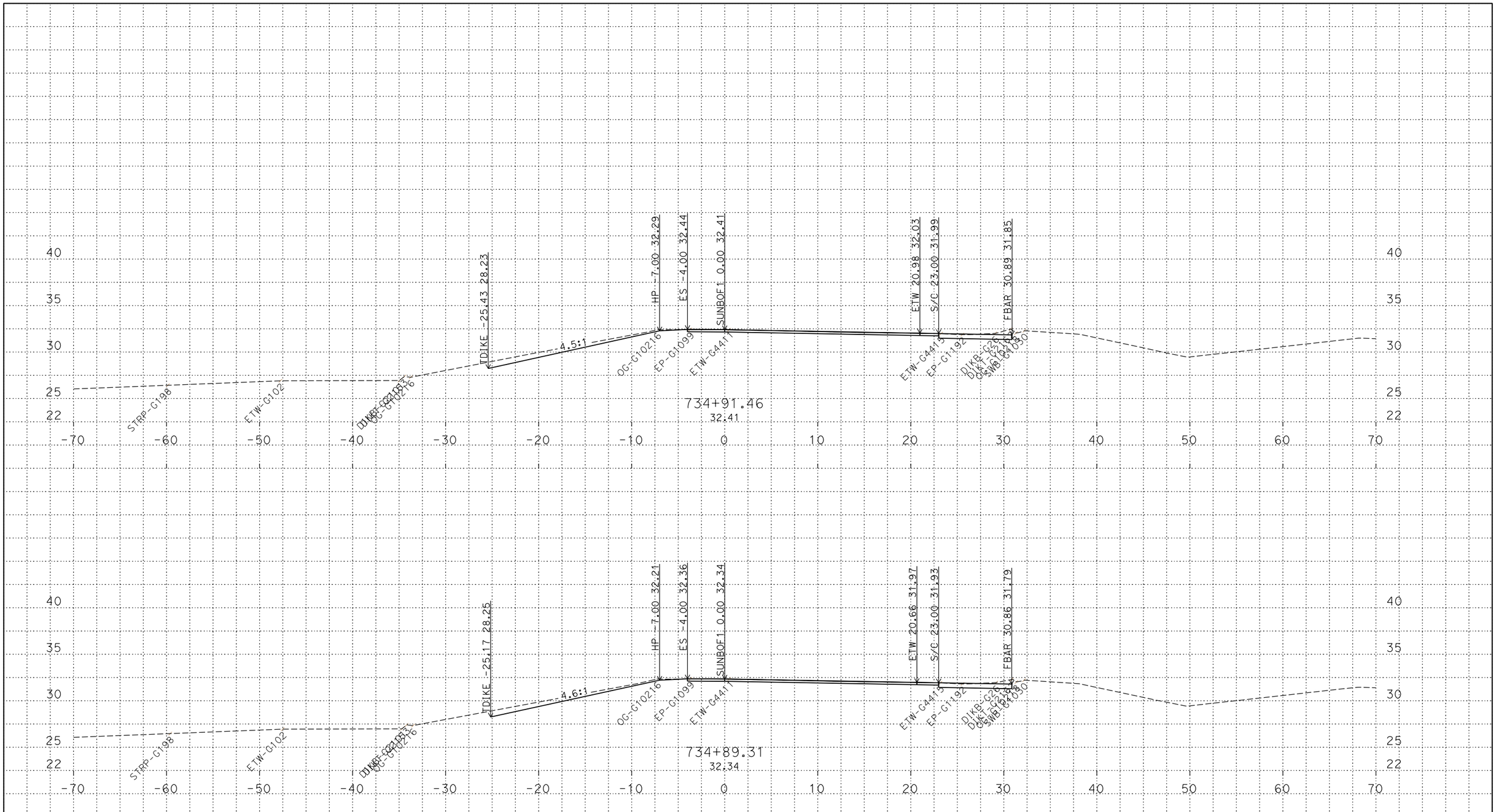

P:\proj5\03\0h100\design\DGN\Cross-Sections\Final\RAMPS\C3D
SUNBOF1_XSECTS_TEMP_X_C3D_DWG.dwg - 24-May-18 8:35 PM

PLOTTED DATE: 13-JUN-2018

SCALE: 1"=5' Horiz.
1"=5' Vert.

CREATED BY: s144712

CONTRACT: 03-0H10U

DIST/CO/RTE/PM: 03/SAC/5/9.7/24.9

PROJECT ID: 03170002461

SUNBOF 1
CROSS SECTIONS

FOR DESIGN STUDY ONLY

All Dimensions are U.S. Survey Feet

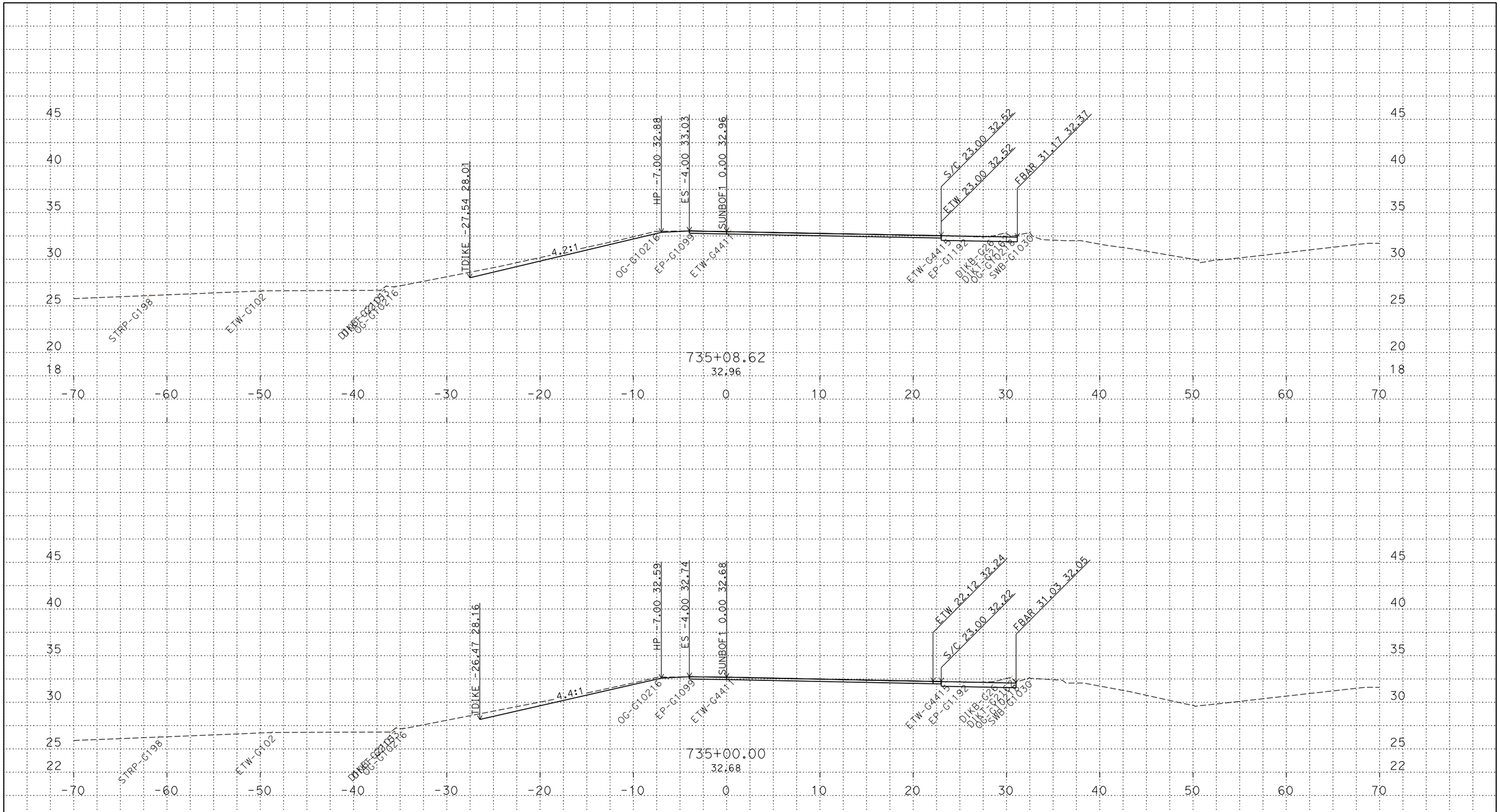

P:\proj5\03\0h100\design\DGN\Cross-Sections\Final\RAMPS\C3D
SUNBOF1_XSECTS_TEMP_X_C3D_DWG.dwg - 24-May-18 8:35 PM

PLOTTED DATE: 13-JUN-2018

SCALE: 1"=5' Horiz.
1"=5' Vert.

CREATED BY: s144712

CONTRACT: 03-0H10U

DIST/CO/RTE/PM: 03/SAC/5/9.7/24.9

PROJECT ID: 03170002461

SUNBOF 1
CROSS SECTIONS

FOR DESIGN STUDY ONLY

All Dimensions are U.S. Survey Feet

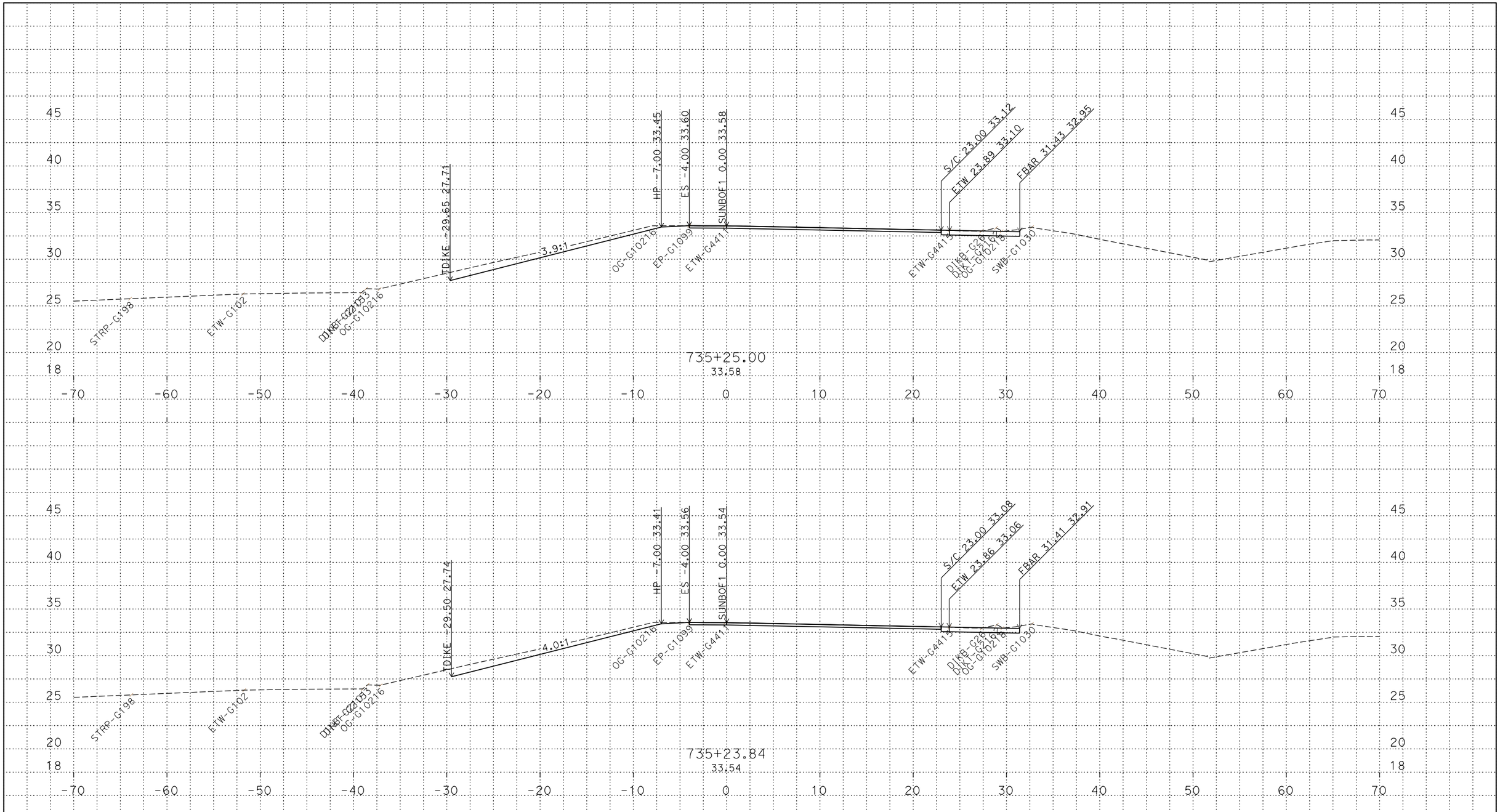

P:\proj5\03\0h100\design\DGN\Cross-Sections\Final\RAMPS\C3D
SUNBOF1_XSECTS_TEMP_X_C3D_DWG.dwg - 24-May-18 8:35 PM

PLOTTED DATE: 13-JUN-2018

SCALE: 1"=5' Horiz.
1"=5' Vert.

CREATED BY: s144712

CONTRACT: 03-0H10U

DIST/CO/RTE/PM: 03/SAC/5/9.7/24.9

PROJECT ID: 03170002461

SUNBOF 1
CROSS SECTIONS

FOR DESIGN STUDY ONLY

All Dimensions are U.S. Survey Feet

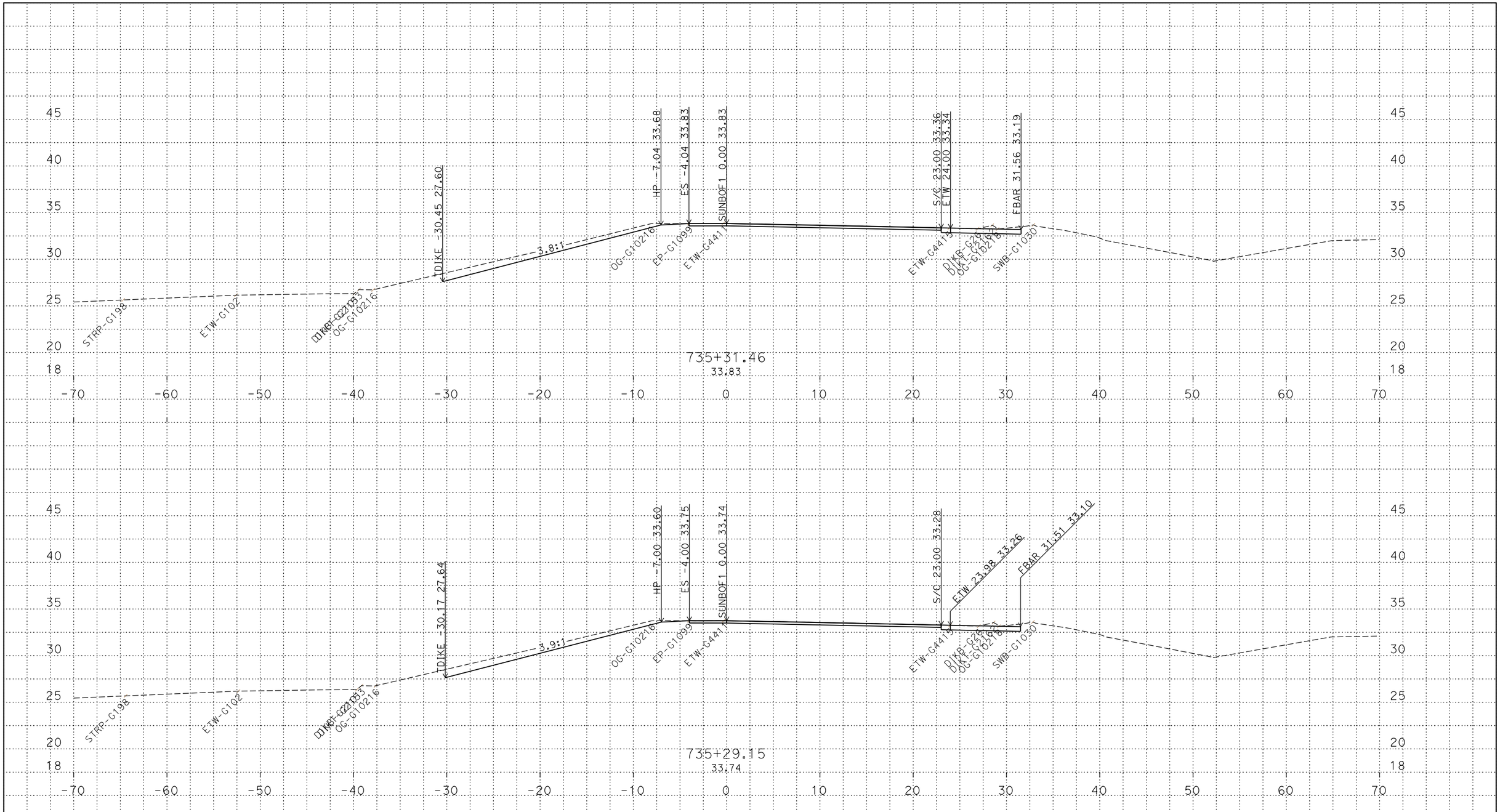

PLOTTED DATE: 13-JUN-2018

SCALE: 1"=5' Horiz.
1"=5' Vert.

CREATED BY: s144712

CONTRACT: 03-0H10U

DIST/CO/RTE/PM: 03/SAC/5/9.7/24.9

PROJECT ID: 03170002461

SUNBOF 1
CROSS SECTIONS

P:\proj5\03\0h100\design\DGN\Cross-Sections\Final\RAMPS\C3D
SUNBOF1_XSECTS_TEMP_X_C3D_DWG.dwg - 24-May-18 8:35 PM

FOR DESIGN STUDY ONLY

All Dimensions are U.S. Survey Feet

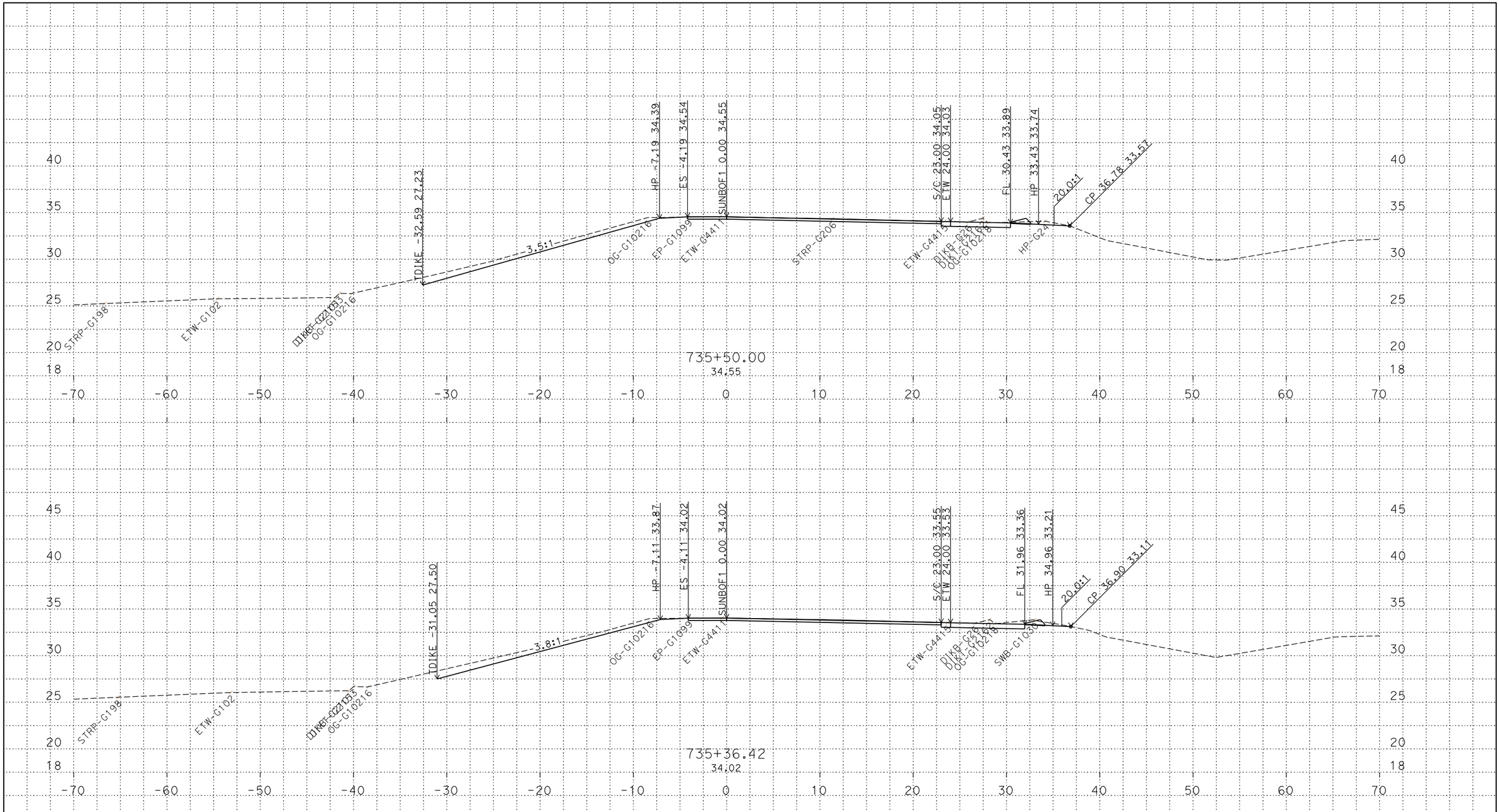

PLOTTED DATE: 13-JUN-2018

SCALE: 1"=5' Horiz.
1"=5' Vert.

CREATED BY: s144712

CONTRACT: 03-0H10U

DIST/CO/RTE/PM: 03/SAC/5/9.7/24.9

PROJECT ID: 03170002461

SUNBOF 1
CROSS SECTIONS

P:\proj5\03\0h100\design\DGN\Cross-Sections\Final\RAMPS\C3D
SUNBOF1_XSECTS_TEMP_X_C3D_DWG.dwg - 24-May-18 8:35 PM

FOR DESIGN STUDY ONLY

All Dimensions are U.S. Survey Feet

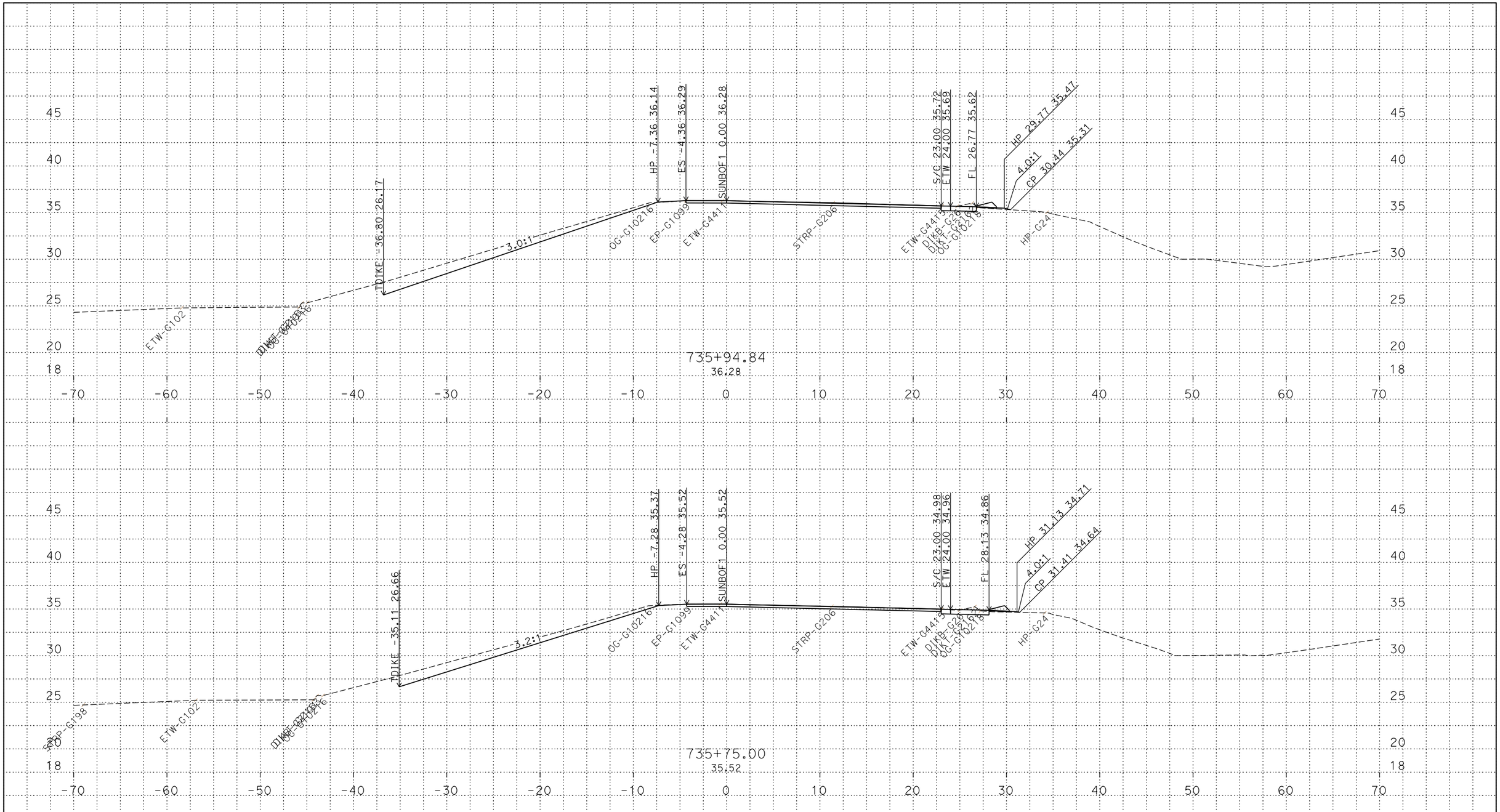

PLOTTED DATE: 13-JUN-2018

SCALE: 1"=5' Horiz.
1"=5' Vert.

CREATED BY: s144712

CONTRACT: 03-0H10U

DIST/CO/RTE/PM: 03/SAC/5/9.7/24.9

PROJECT ID: 03170002461

SUNBOF1
CROSS SECTIONS

P:\proj5\03\0h100\design\DGN\Cross-Sections\Final\RAMPS\C3D
SUNBOF1_XSECTS_TEMP_X_C3D_DWG.dwg - 24-May-18 8:35 PM

FOR DESIGN STUDY ONLY

All Dimensions are U.S. Survey Feet

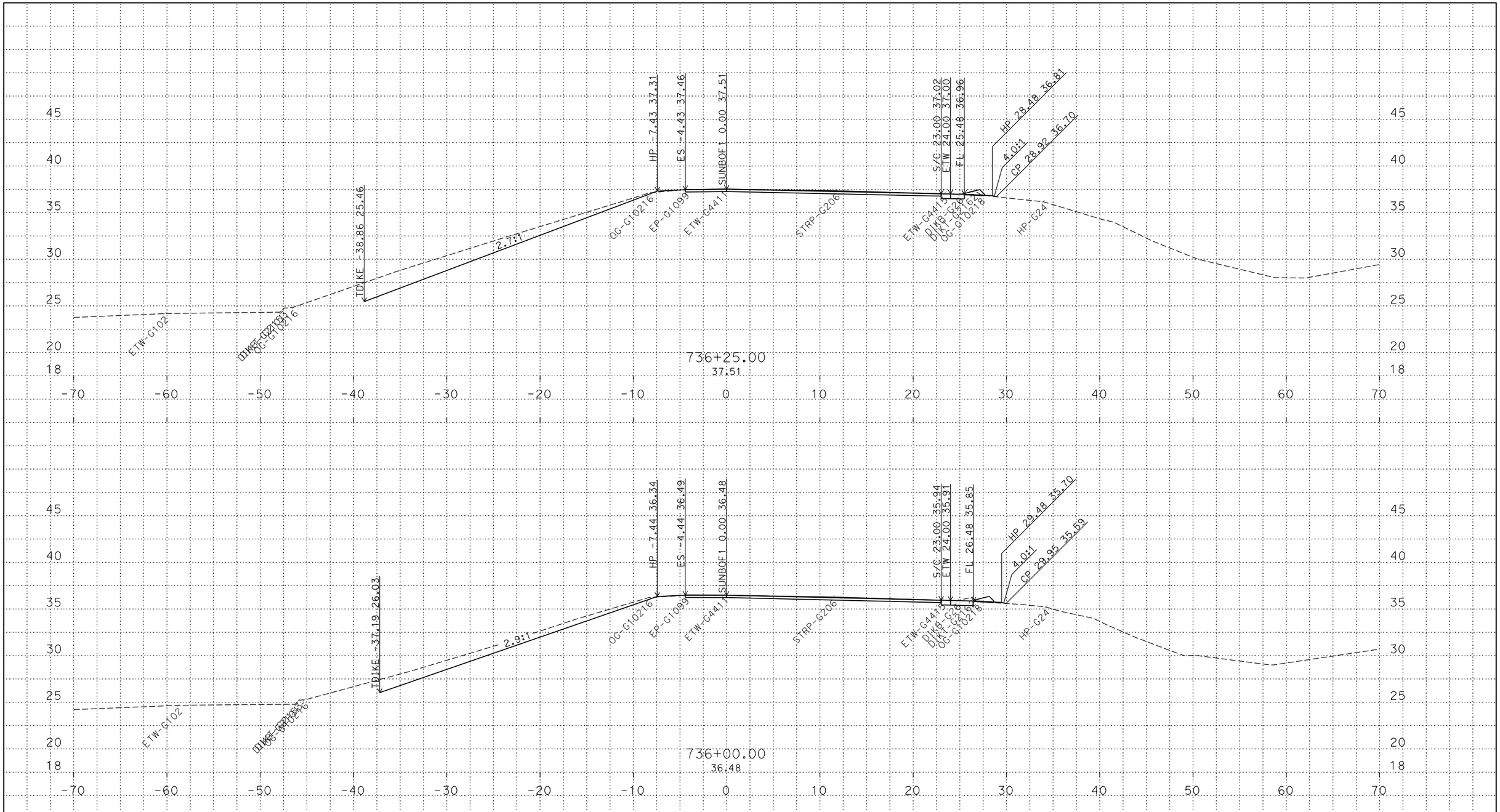

PLOTTED DATE: 13-JUN-2018

SCALE: 1"=5' Horiz.
1"=5' Vert.

CREATED BY: s144712

CONTRACT: 03-0H10U

DIST/CO/RTE/PM: 03/SAC/5/9.7/24.9

PROJECT ID: 03170002461

SUNBOF 1
CROSS SECTIONS

P:\proj5\03\0h100\design\DGN\Cross-Sections\Final\RAMPS\C3D
SUNBOF1_XSECTS_TEMP_X_C3D_DWG.dwg - 24-May-18 8:35 PM

FOR DESIGN STUDY ONLY

All Dimensions are U.S. Survey Feet

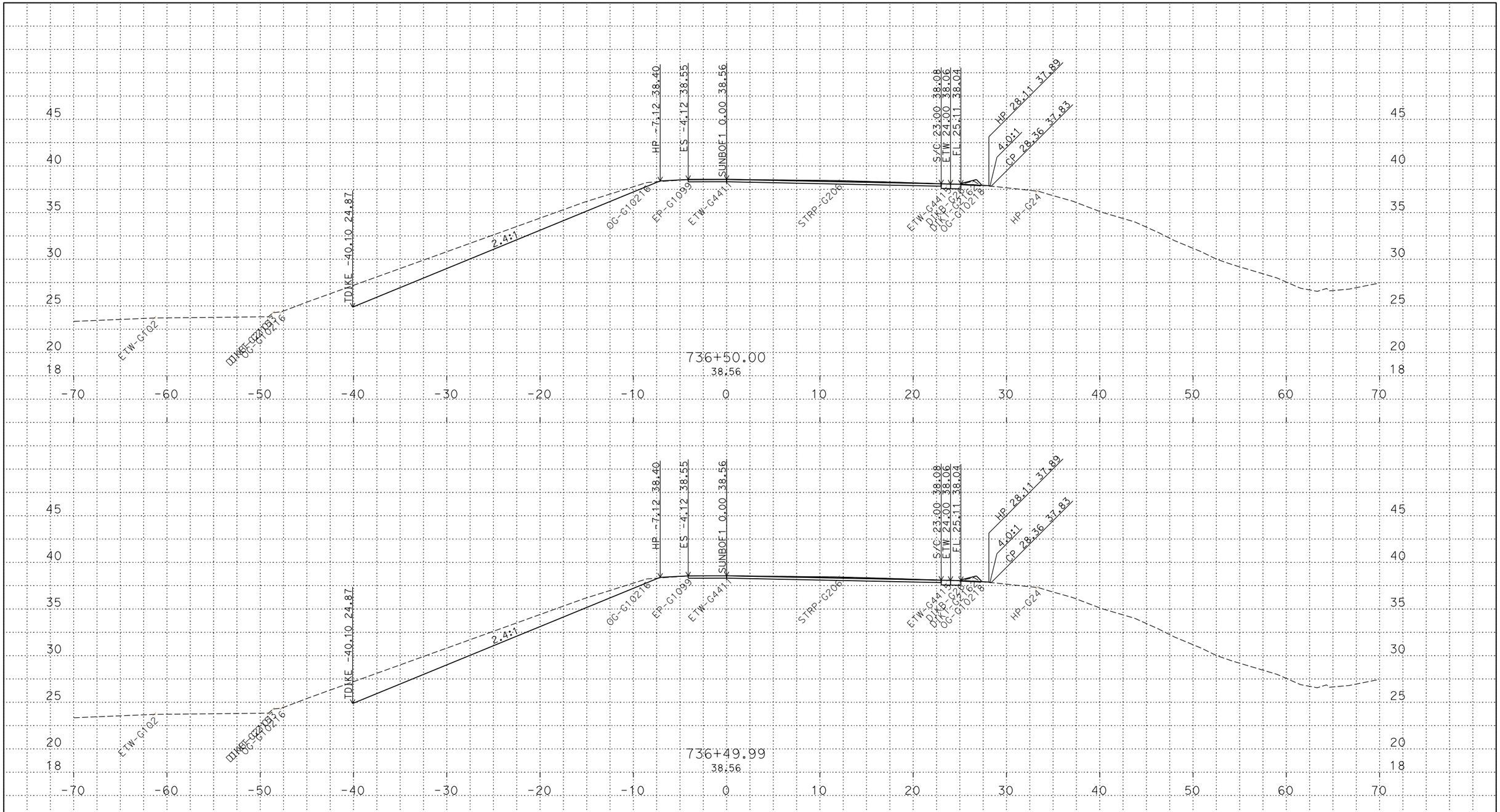

PLOTTED DATE: 13-JUN-2018

SCALE: 1"=5' Horiz.
1"=5' Vert.

CREATED BY: s144712

CONTRACT: 03-0H10U

DIST/CO/RTE/PM: 03/SAC/5/9.7/24.9

PROJECT ID: 03170002461

SUNBOF 1
CROSS SECTIONS

P:\proj5\03\0h100\design\DGN\Cross-Sections\Final\RAMPS\C3D
SUNBOF1_XSECTS_TEMP_X_C3D_DWG.dwg - 24-May-18 8:35 PM

FOR DESIGN STUDY ONLY

All Dimensions are U.S. Survey Feet

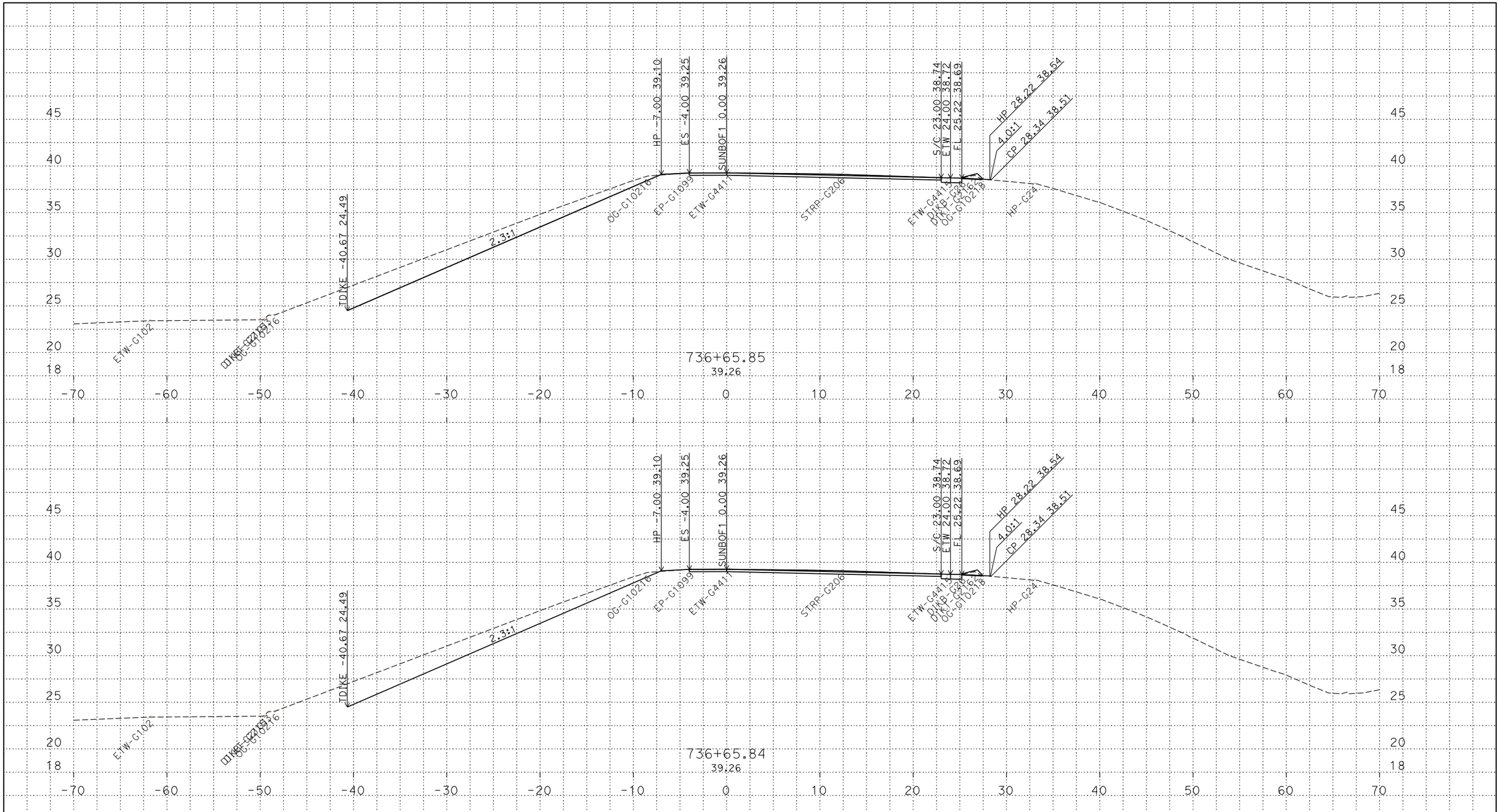

PLOTTED DATE: 13-JUN-2018

SCALE: 1"=5' Horiz.
1"=5' Vert.

CREATED BY: s144712

CONTRACT: 03-0H10U

DIST/CO/RTE/PM: 03/SAC/5/9.7/24.9

PROJECT ID: 03170002461

SUNBOF 1
CROSS SECTIONS

P:\proj5\03\0h100\design\DGN\Cross-Sections\Final\RAMPS\C3D
SUNBOF1_XSECTS_TEMP_X_C3D_DWG.dwg - 24-May-18 8:35 PM

FOR DESIGN STUDY ONLY

All Dimensions are U.S. Survey Feet

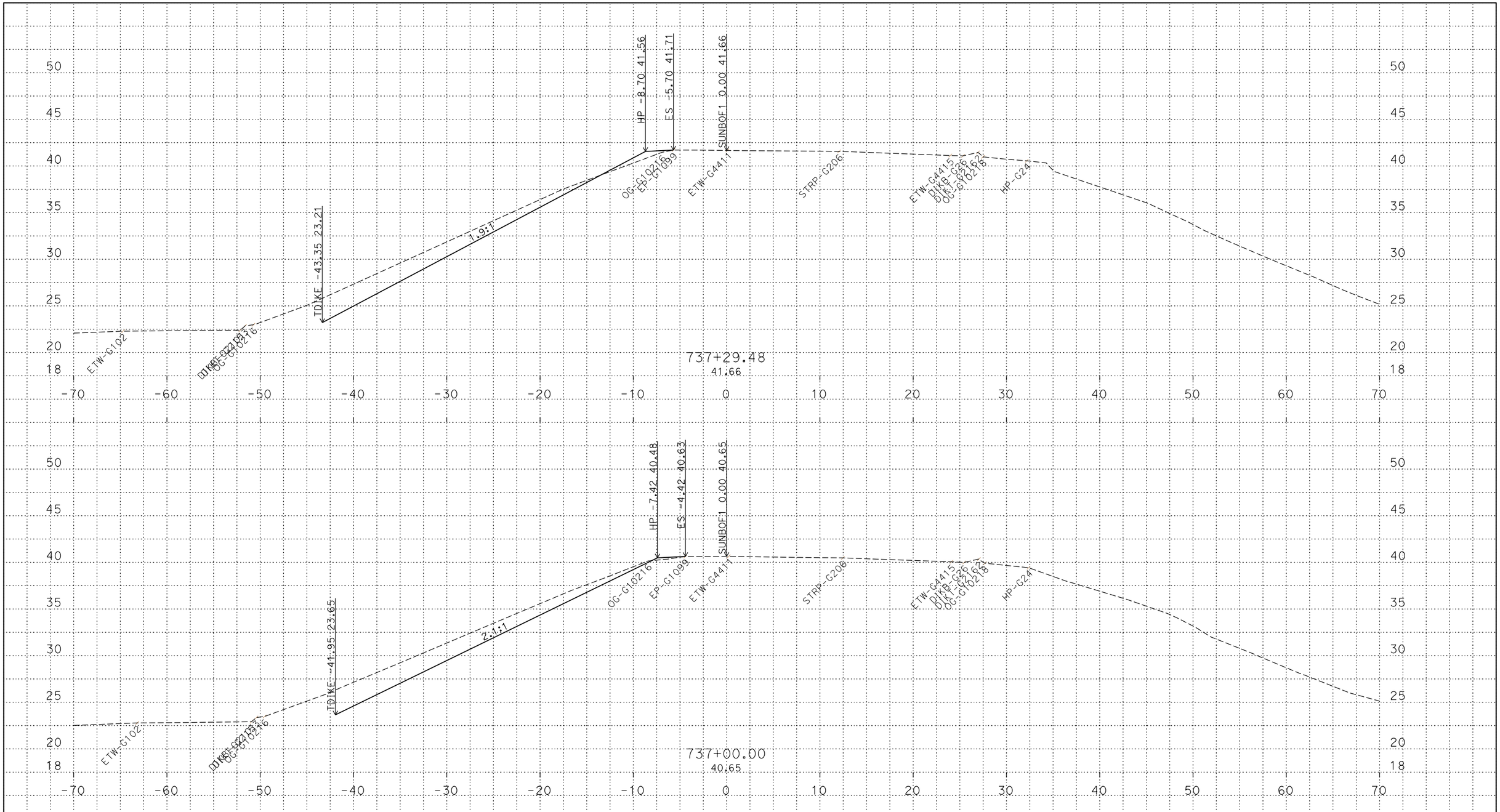

PLOTTED DATE: 13-JUN-2018

SCALE: 1"=5' Horiz.
1"=5' Vert.

CREATED BY: s144712

CONTRACT: 03-0H10U

DIST/CO/RTE/PM: 03/SAC/5/9.7/24.9

PROJECT ID: 03170002461

SUNBOF 1
CROSS SECTIONS

P:\proj5\03\0h100\design\DGN\Cross-Sections\Final\RAMPS\C3D
SUNBOF1_XSECTS_TEMP_X_C3D_DWG.dwg - 24-May-18 8:35 PM

FOR DESIGN STUDY ONLY

All Dimensions are U.S. Survey Feet

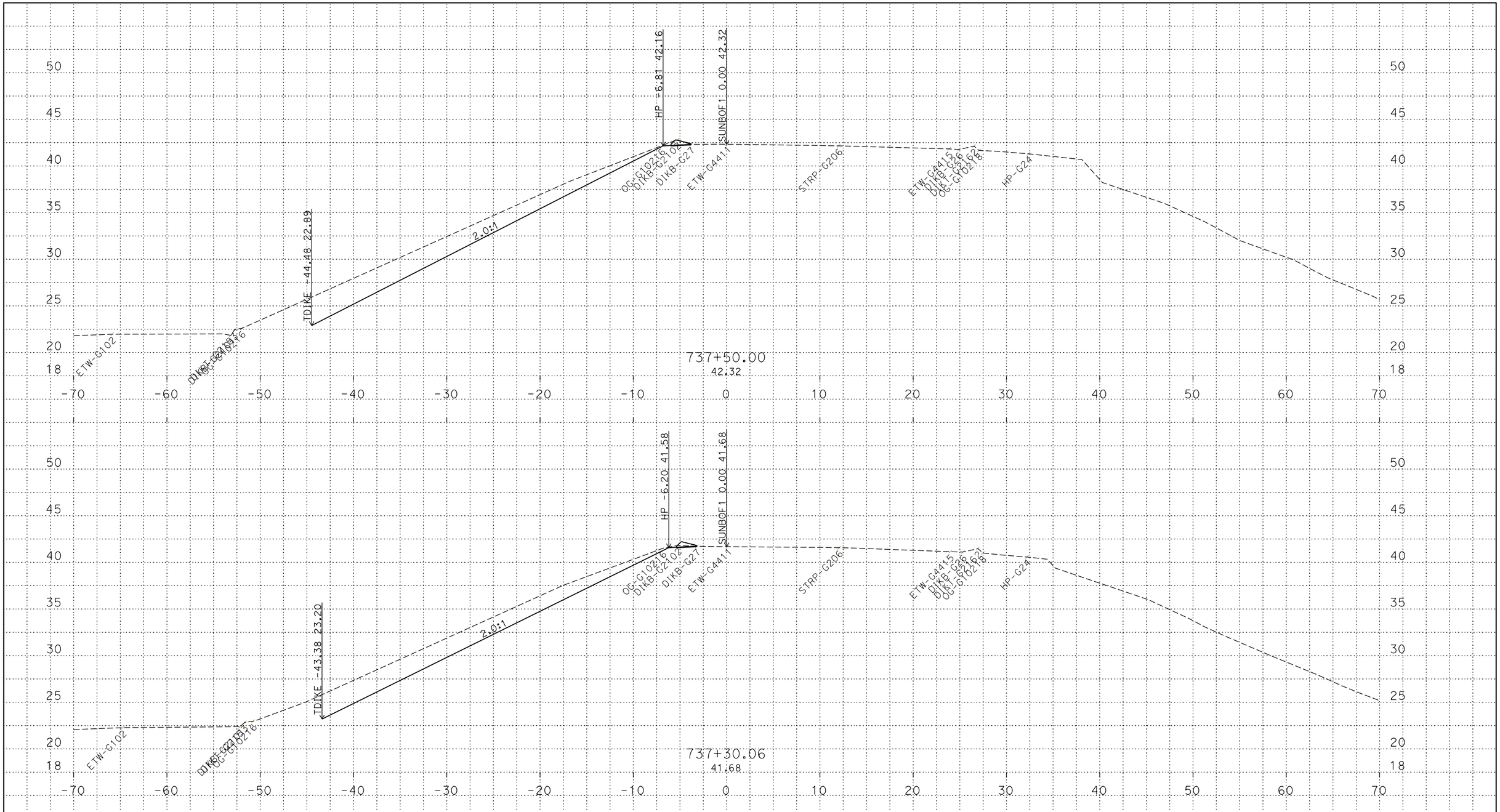

PLOTTED DATE: 13-JUN-2018

SCALE: 1"=5' Horiz.
1"=5' Vert.

CREATED BY: s144712

CONTRACT: 03-0H10U

DIST/CO/RTE/PM: 03/SAC/5/9.7/24.9

PROJECT ID: 03170002461

SUNBOF 1
CROSS SECTIONS

P:\proj5\03\0h100\design\DGN\Cross-Sections\Final\RAMPS\C3D
SUNBOF1_XSECTS_TEMP_X_C3D_DWG.dwg - 24-May-18 8:35 PM

FOR DESIGN STUDY ONLY

All Dimensions are U.S. Survey Feet

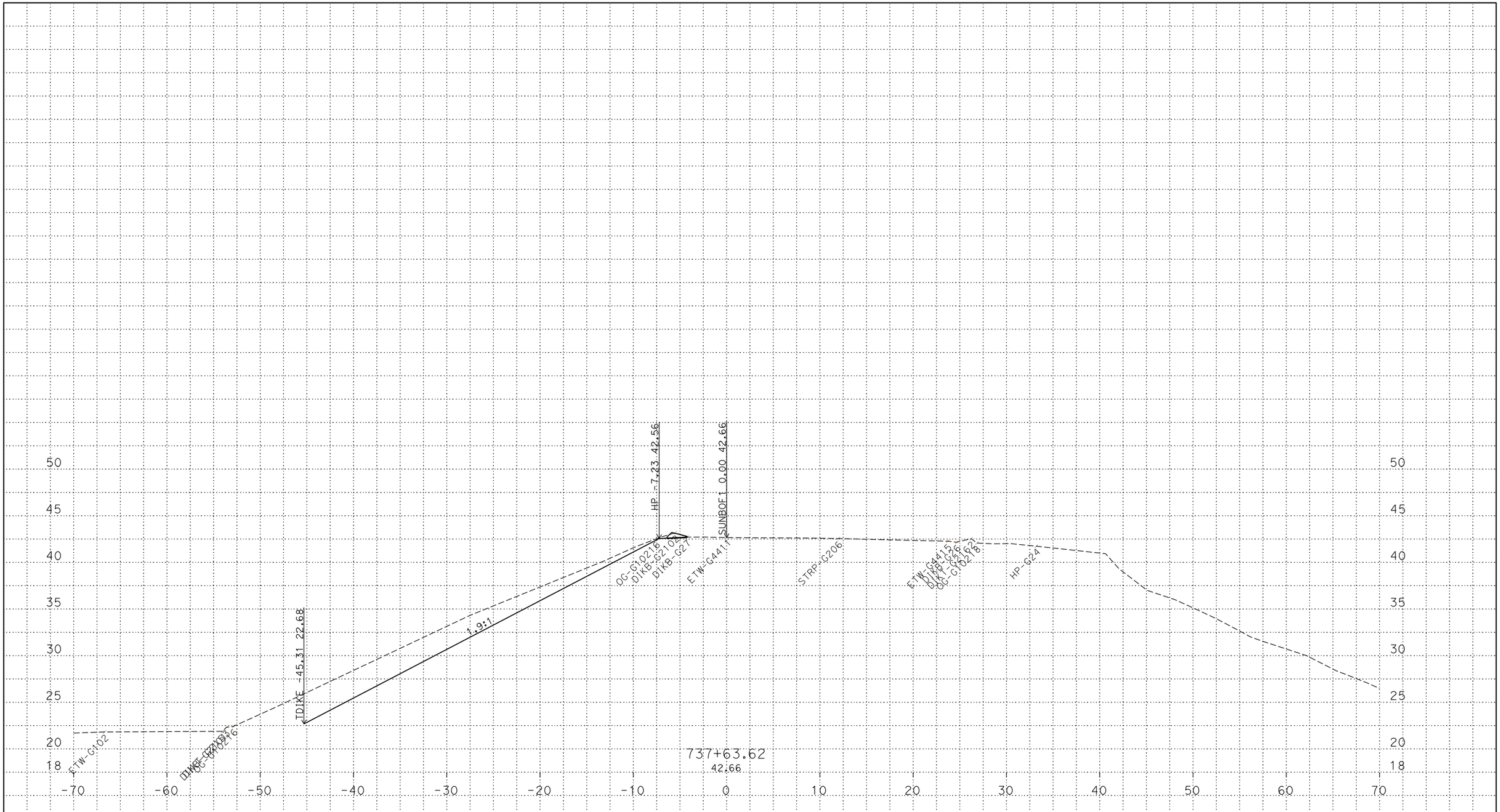

P:\proj5\03\0h100\design\DGN\Cross-Sections\Final\RAMPS\C3D
SUNBOF1_XSECTS_TEMP_X_C3D_DWG.dwg - 24-May-18 8:35 PM

PLOTTED DATE: 13-JUN-2018

SCALE: 1"=5' Horiz.
1"=5' Vert.

CREATED BY: s144712

CONTRACT: 03-0H10U

DIST/CO/RTE/PM: 03/SAC/5/9.7/24.9

PROJECT ID: 03170002461

SUNBOF 1
CROSS SECTIONS