FOR DESIGN STUDY ONLY

All Dimensions are U.S. Survey Feet

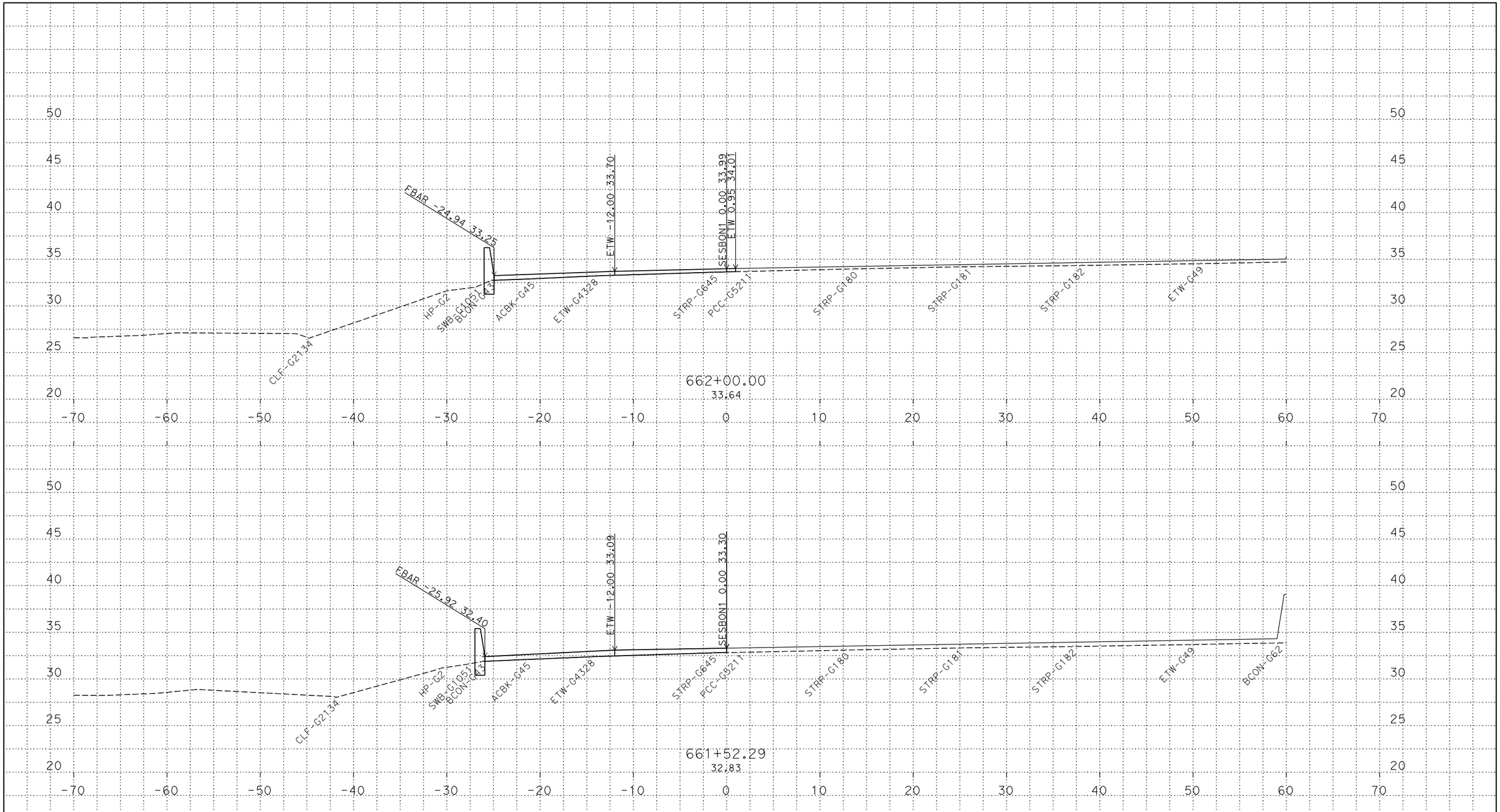

PLOTTED DATE: 13-JUN-2018

SCALE: 1"=5' Horiz.
1"=5' Vert.

CREATED BY: s142919

CONTRACT: 03-0H10U

DIST/CO/RTE/PM: 03/SAC/05/9.7/24.9

PROJECT ID: 03170002461

SESBON1
CROSS SECTIONS

P:\proj5\03\0h100\design\DGN\Cross-Sections\Final\RAMPS\C3D
SESBON1_XSECTS_TEMP_X_C3D_DWG.dwg - 25-May-18 10:55 AM

FOR DESIGN STUDY ONLY

All Dimensions are U.S. Survey Feet

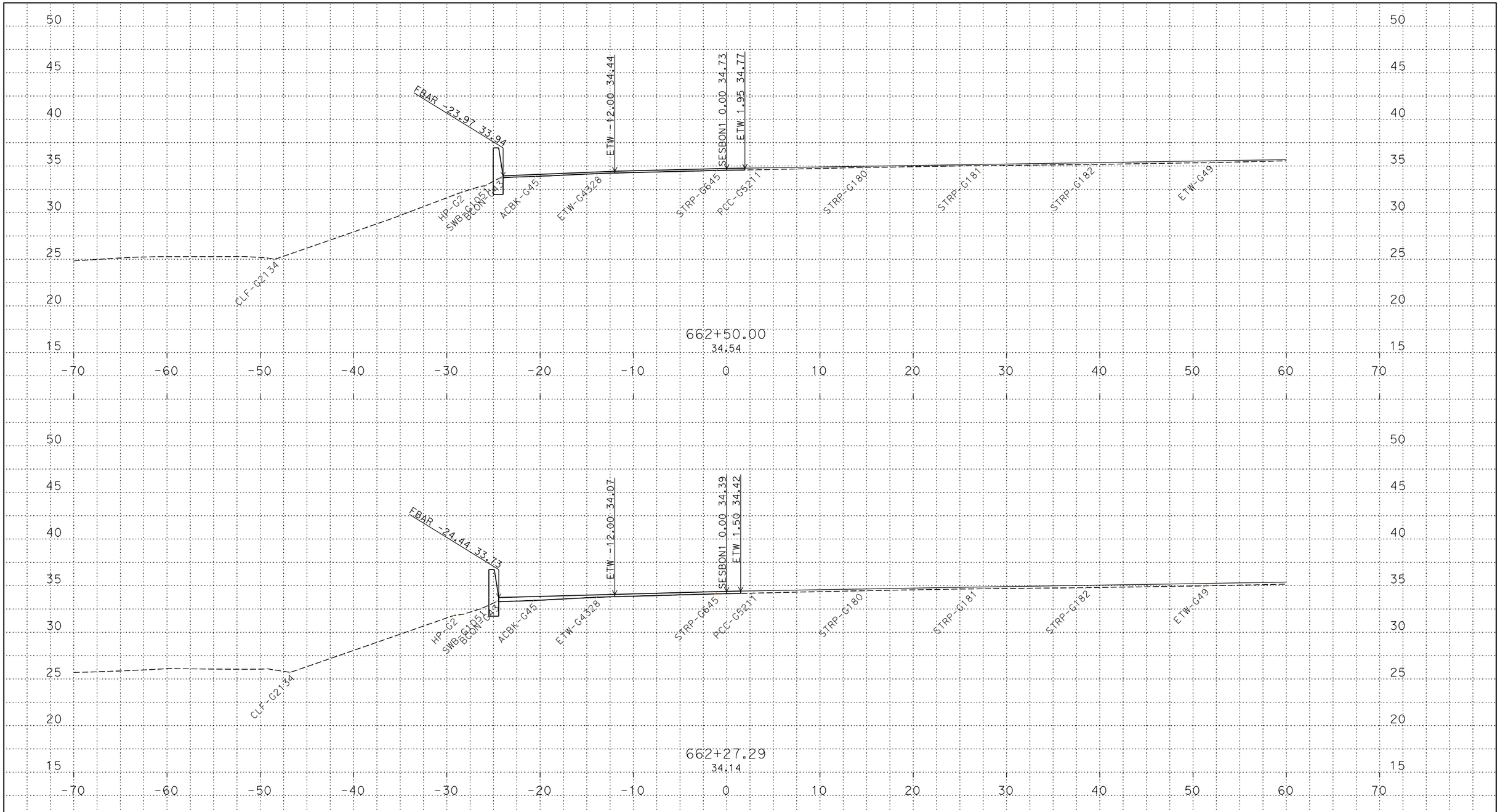

PLOTTED DATE: 13-JUN-2018

SCALE: 1"=5' Horiz.
1"=5' Vert.

CREATED BY: s142919

CONTRACT: 03-0H10U

DIST/CO/RTE/PM: 03/SAC/05/9.7/24.9

PROJECT ID: 03170002461

SESBON1
CROSS SECTIONS

P:\proj5\03\0h100\design\DGN\Cross-Sections\Final\RAMPS\C3D
SESBON1_XSECTS_TEMP_X_C3D_DWG.dwg - 25-May-18 10:55 AM

FOR DESIGN STUDY ONLY

All Dimensions are U.S. Survey Feet

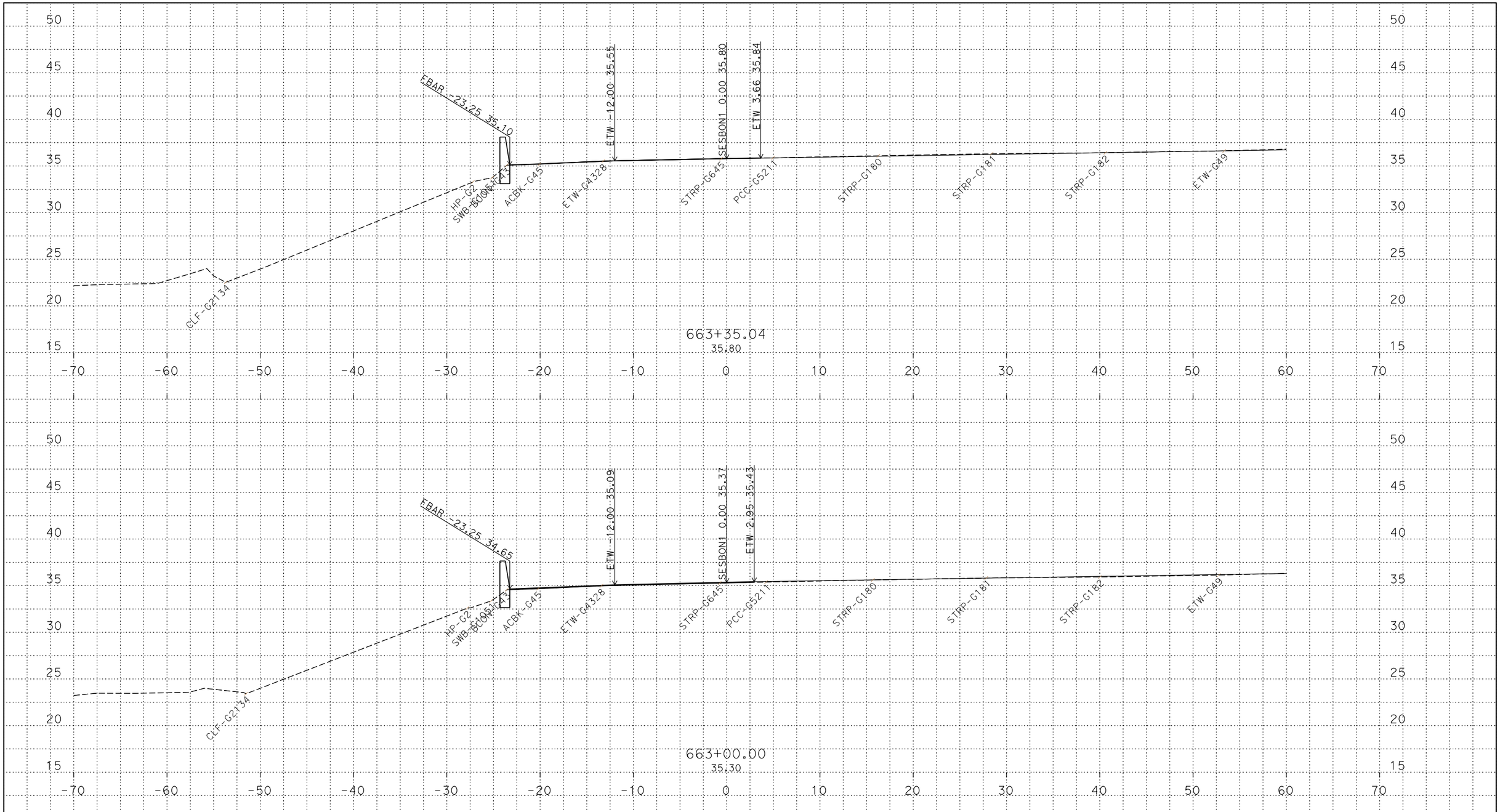

PLOTTED DATE: 13-JUN-2018

SCALE: 1"=5' Horiz.
1"=5' Vert.

CREATED BY: s142919

CONTRACT: 03-0H10U

DIST/CO/RTE/PM: 03/SAC/05/9.7/24.9

PROJECT ID: 03170002461

SESBON1
CROSS SECTIONS

P:\proj5\03\0h100\design\DGN\Cross-Sections\Final\RAMPS\C3D
SESBON1_XSECTS_TEMP_X_C3D_DWG.dwg - 25-May-18 10:55 AM

FOR DESIGN STUDY ONLY

All Dimensions are U.S. Survey Feet

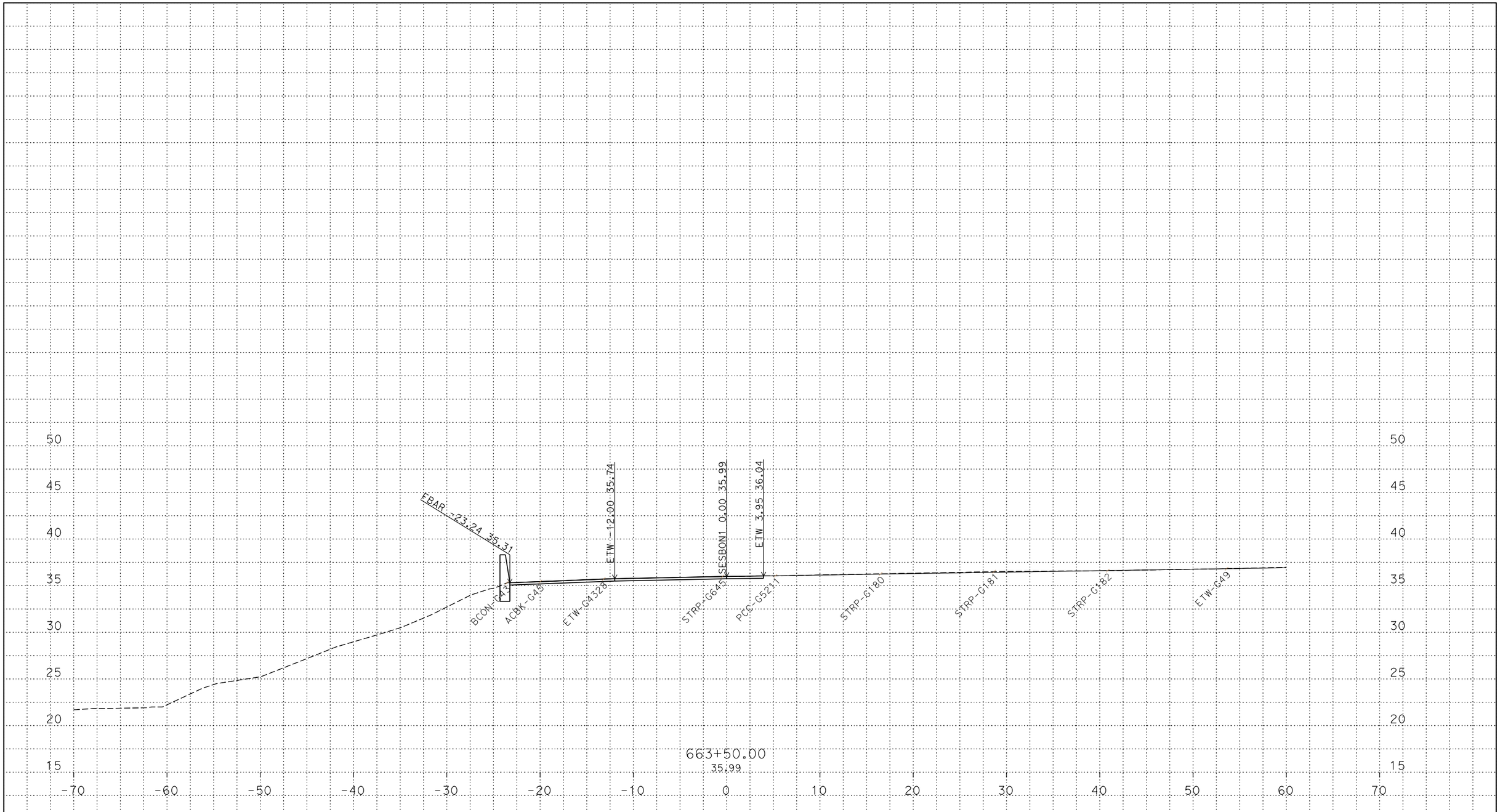

PLOTTED DATE: 13-JUN-2018

SCALE: 1"=5' Horiz.
1"=5' Vert.

CREATED BY: s142919

CONTRACT: 03-0H10U

DIST/CO/RTE/PM: 03/SAC/05/9.7/24.9

PROJECT ID: 03170002461

SESBON1
CROSS SECTIONS

P:\proj5\03\0h100\design\DGN\Cross-Sections\Final\RAMPS\C3D
SESBON1_XSECTS_TEMP_X_C3D_DWG.dwg - 25-May-18 10:55 AM

FOR DESIGN STUDY ONLY

All Dimensions are U.S. Survey Feet

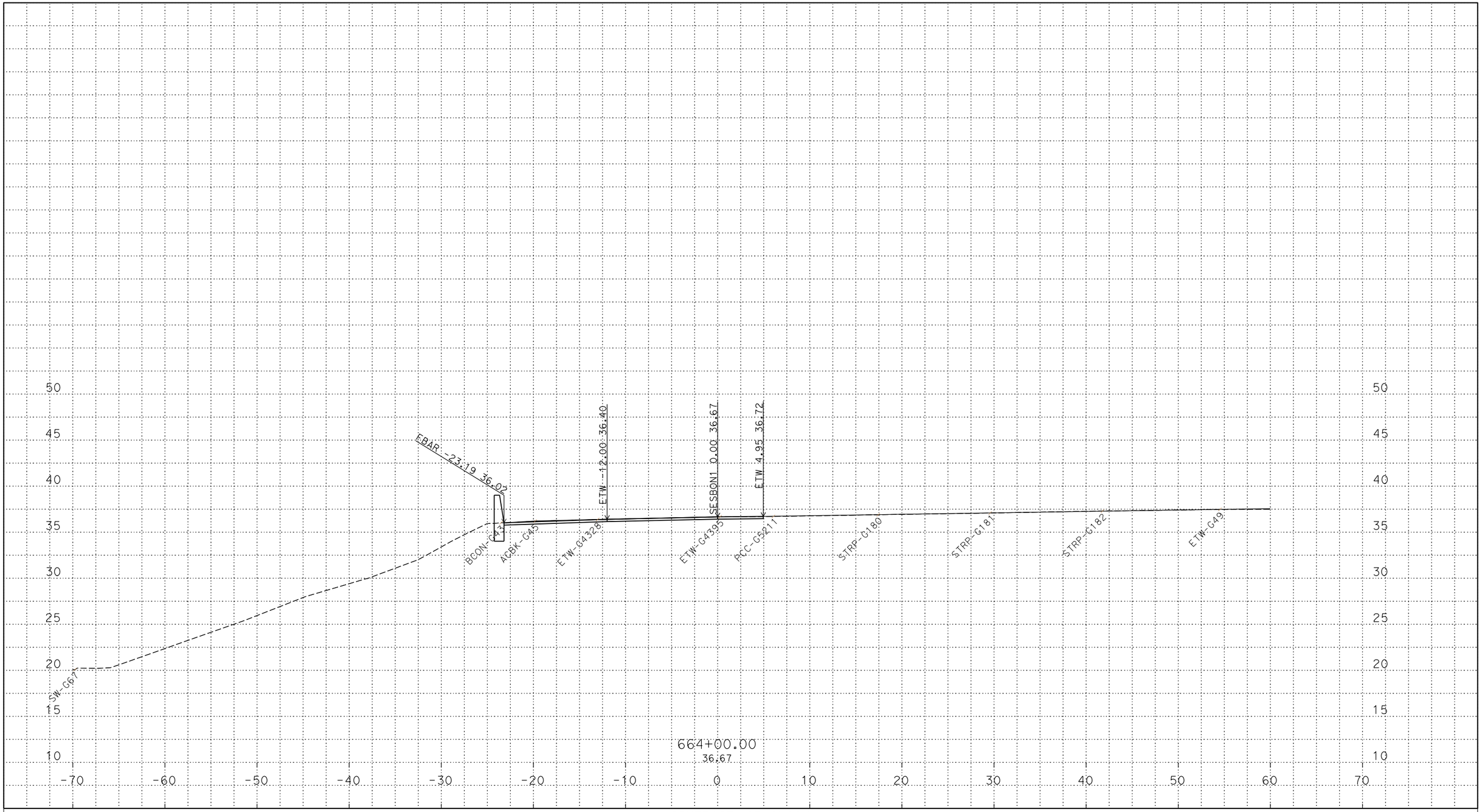

PLOTTED DATE: 13-JUN-2018

SCALE: 1"=5' Horiz.
1"=5' Vert.

CREATED BY: s142919

CONTRACT: 03-0H10U

DIST/CO/RTE/PM: 03/SAC/05/9.7/24.9

PROJECT ID: 03170002461

SESBON1
CROSS SECTIONS

P:\proj5\03\0h100\design\DGN\Cross-Sections\Final\RAMPS\C3D
SESBON1_XSECTS_TEMP_X_C3D_DWG.dwg - 25-May-18 10:55 AM

FOR DESIGN STUDY ONLY

All Dimensions are U.S. Survey Feet

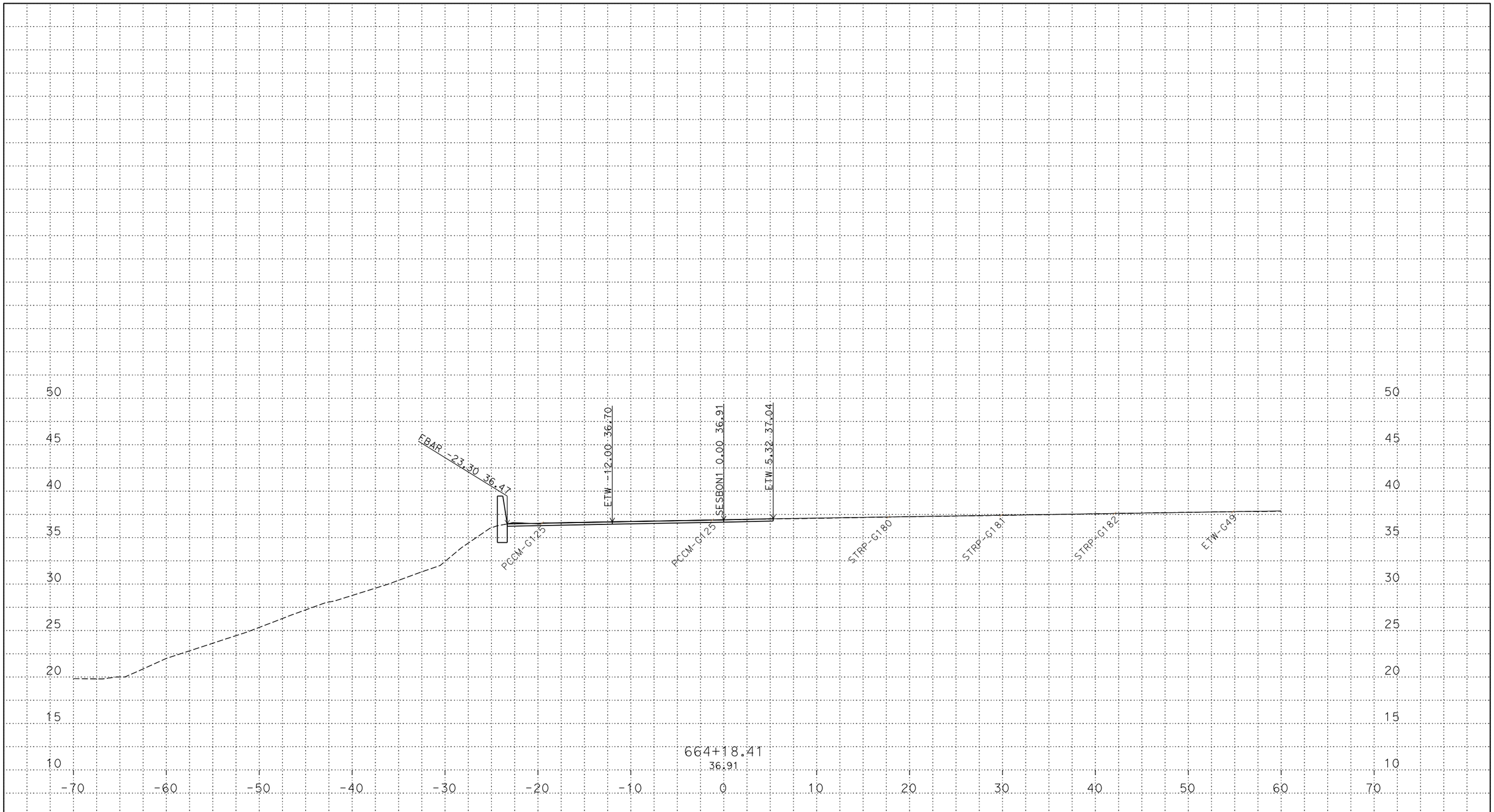

PLOTTED DATE: 13-JUN-2018

SCALE: 1"=5' Horiz.
1"=5' Vert.

CREATED BY: s142919

CONTRACT: 03-0H10U

DIST/CO/RTE/PM: 03/SAC/05/9.7/24.9

PROJECT ID: 03170002461

SESBON1
CROSS SECTIONS

P:\proj5\03\0h100\design\DGN\Cross-Sections\Final\RAMPS\C3D
SESBON1_XSECTS_TEMP_X_C3D_DWG.dwg - 25-May-18 10:55 AM

FOR DESIGN STUDY ONLY

All Dimensions are U.S. Survey Feet

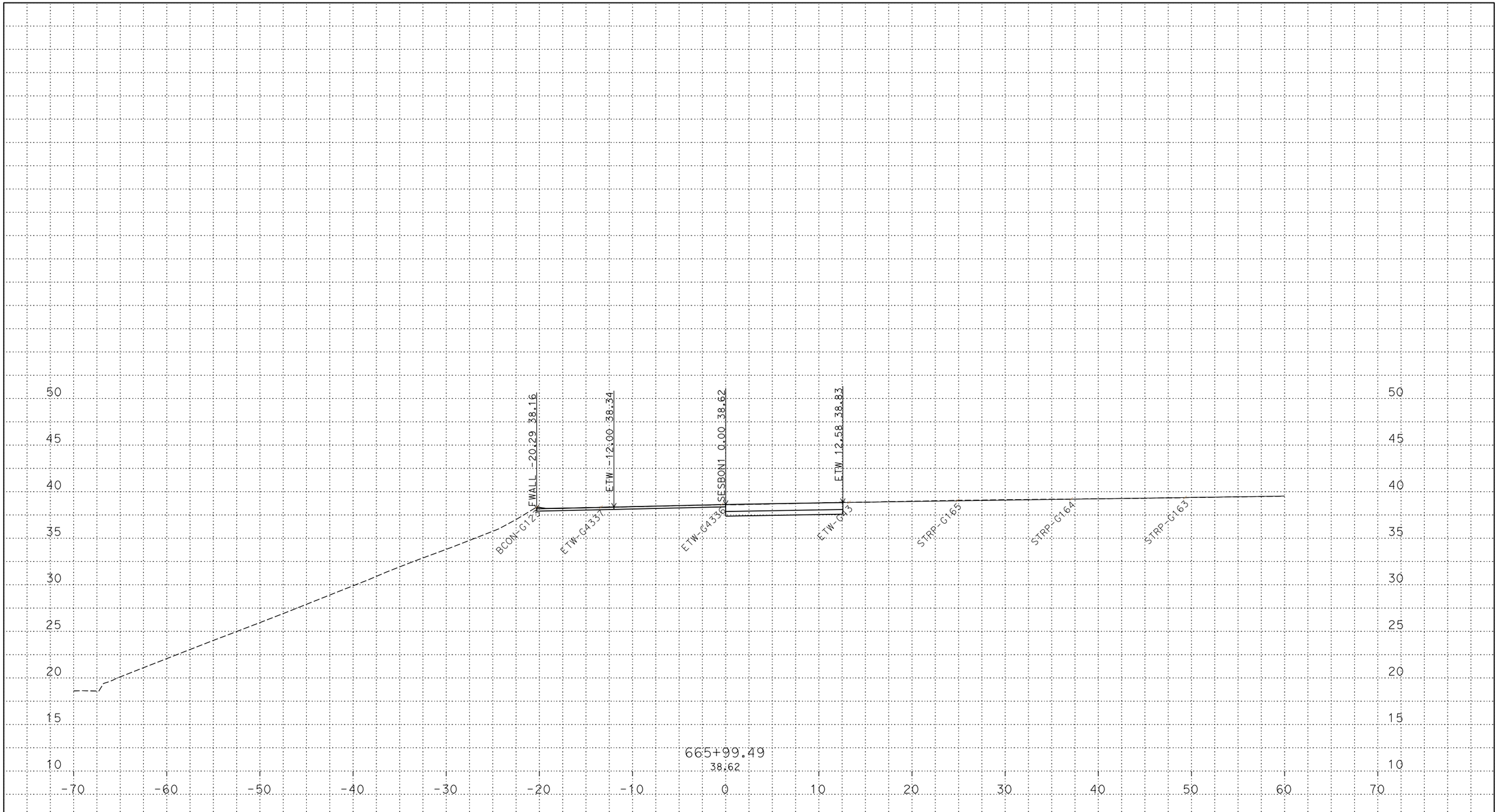

PLOTTED DATE: 13-JUN-2018

SCALE: 1"=5' Horiz.
1"=5' Vert.

CREATED BY: s142919

CONTRACT: 03-0H10U

DIST/CO/RTE/PM: 03/SAC/05/9.7/24.9

PROJECT ID: 03170002461

SESBON1
CROSS SECTIONS

P:\proj5\03\0h100\design\DGN\Cross-Sections\Final\RAMPS\C3D
SESBON1_XSECTS_TEMP_X_C3D_DWG.dwg - 25-May-18 10:55 AM

FOR DESIGN STUDY ONLY

All Dimensions are U.S. Survey Feet

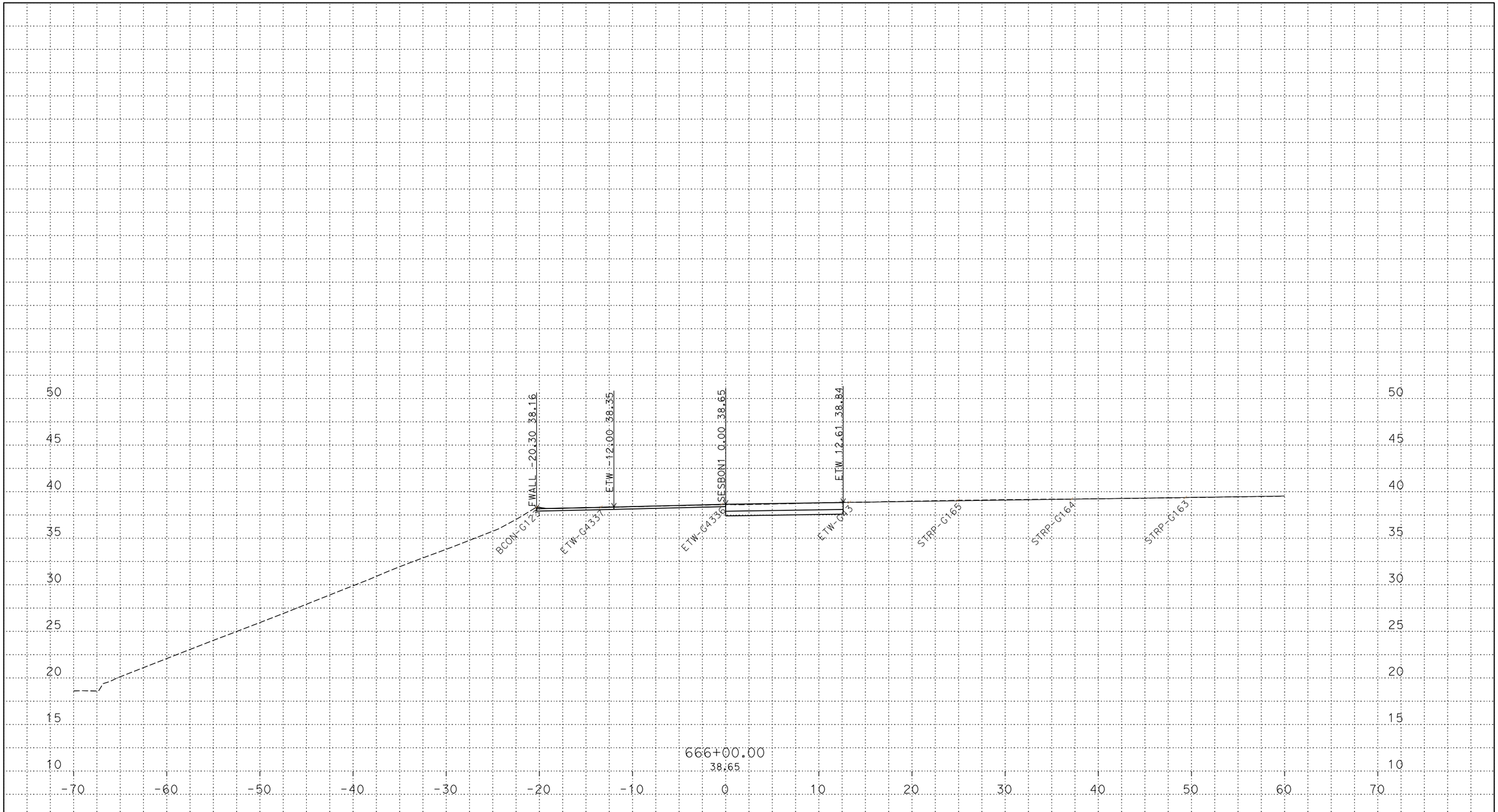

PLOTTED DATE: 13-JUN-2018

SCALE: 1"=5' Horiz.
1"=5' Vert.

CREATED BY: s142919

CONTRACT: 03-0H10U

DIST/CO/RTE/PM: 03/SAC/05/9.7/24.9

PROJECT ID: 03170002461

SESBON1
CROSS SECTIONS

P:\proj5\03\0h100\design\DGN\Cross-Sections\Final\RAMPS\C3D
SESBON1_XSECTS_TEMP_X_C3D_DWG.dwg - 25-May-18 10:55 AM

FOR DESIGN STUDY ONLY

All Dimensions are U.S. Survey Feet

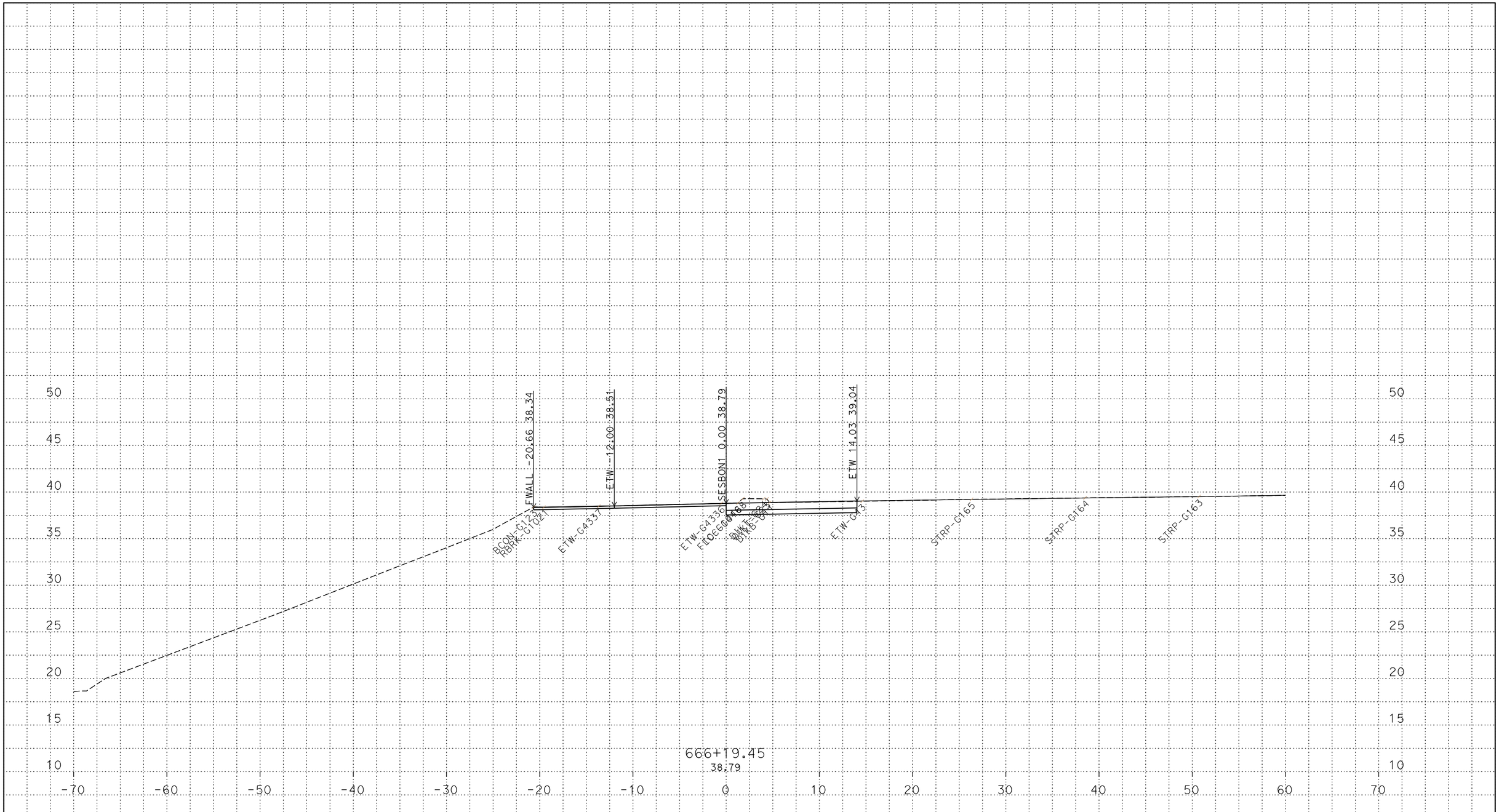

PLOTTED DATE: 13-JUN-2018

SCALE: 1"=5' Horiz.
1"=5' Vert.

CREATED BY: s142919

CONTRACT: 03-0H10U

DIST/CO/RTE/PM: 03/SAC/05/9.7/24.9

PROJECT ID: 03170002461

SESBON1
CROSS SECTIONS
9 OF 44

P:\proj5\03\0h100\design\DGN\Cross-Sections\Final\RAMPS\C3D
SESBON1_XSECTS_TEMP_X_C3D_DWG.dwg - 25-May-18 10:55 AM

FOR DESIGN STUDY ONLY

All Dimensions are U.S. Survey Feet

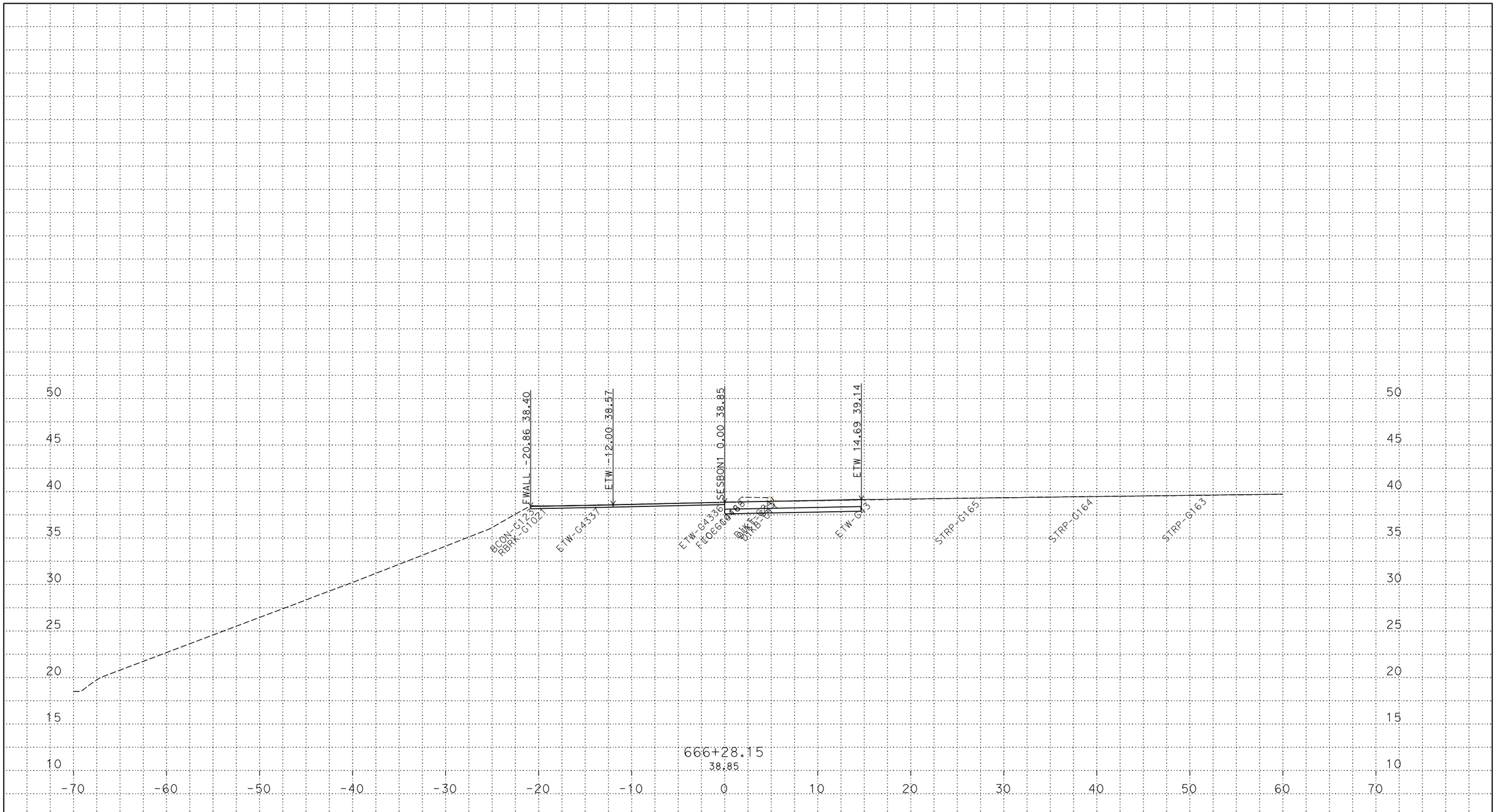

PLOTTED DATE: 13-JUN-2018

SCALE: 1"=5' Horiz.
1"=5' Vert.

CREATED BY: s142919

CONTRACT: 03-0H10U

DIST/CO/RTE/PM: 03/SAC/05/9.7/24.9

PROJECT ID: 03170002461

SESBON1
CROSS SECTIONS
10 OF 44

P:\proj5\03\0h100\design\DGN\Cross-Sections\Final\RAMPS\C3D
SESBON1_XSECTS_TEMP_X_C3D_DWG.dwg - 25-May-18 10:55 AM

FOR DESIGN STUDY ONLY

All Dimensions are U.S. Survey Feet

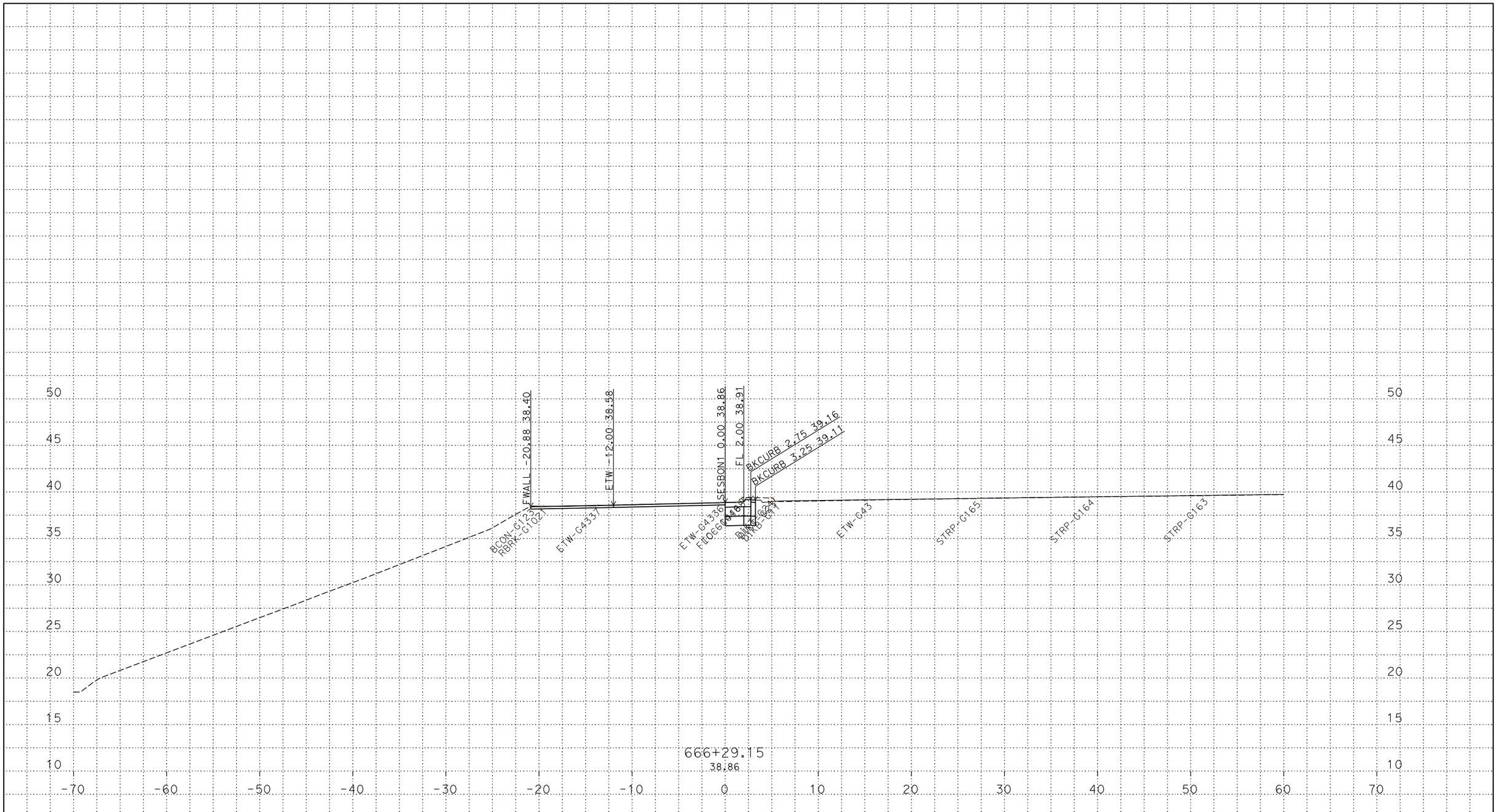

PLOTTED DATE: 13-JUN-2018

SCALE: 1"=5' Horiz.
1"=5' Vert.

CREATED BY: s142919

CONTRACT: 03-0H10U

DIST/CO/RTE/PM: 03/SAC/05/9.7/24.9

PROJECT ID: 03170002461

SESBON1
CROSS SECTIONS
11 OF 44

P:\proj5\03\0h100\design\DGN\Cross-Sections\Final\RAMPS\C3D
SESBON1_XSECTS_TEMP_X_C3D_DWG.dwg - 25-May-18 10:55 AM

FOR DESIGN STUDY ONLY

All Dimensions are U.S. Survey Feet

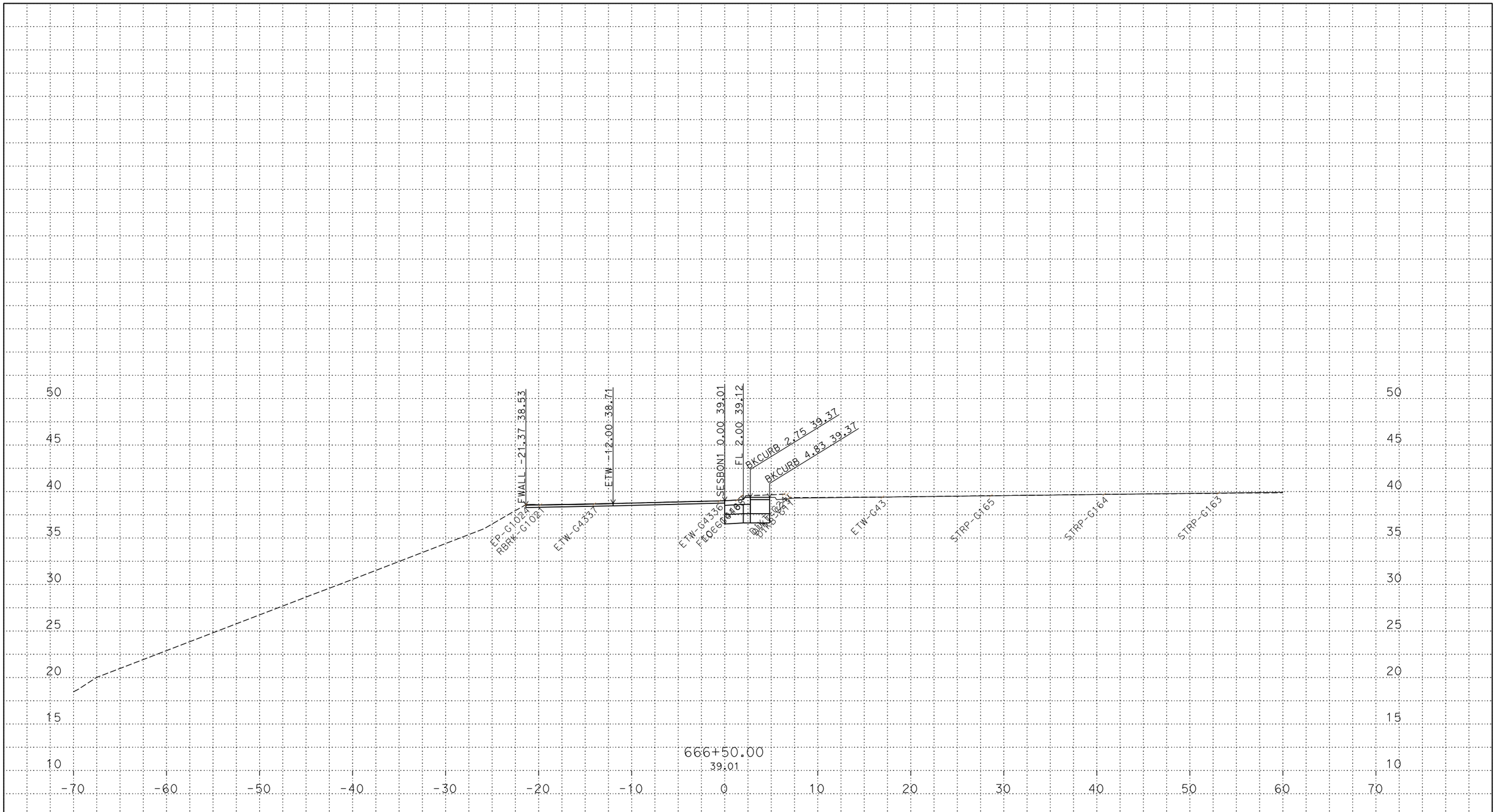

PLOTTED DATE: 13-JUN-2018

SCALE: 1"=5' Horiz.
1"=5' Vert.

CREATED BY: s142919

CONTRACT: 03-0H10U

DIST/CO/RTE/PM: 03/SAC/05/9.7/24.9

PROJECT ID: 03170002461

SESBON1
CROSS SECTIONS
12 OF 44

P:\proj5\03\0h100\design\DGN\Cross-Sections\Final\RAMPS\C3D
SESBON1_XSECTS_TEMP_X_C3D_DWG.dwg - 25-May-18 10:55 AM

FOR DESIGN STUDY ONLY

All Dimensions are U.S. Survey Feet

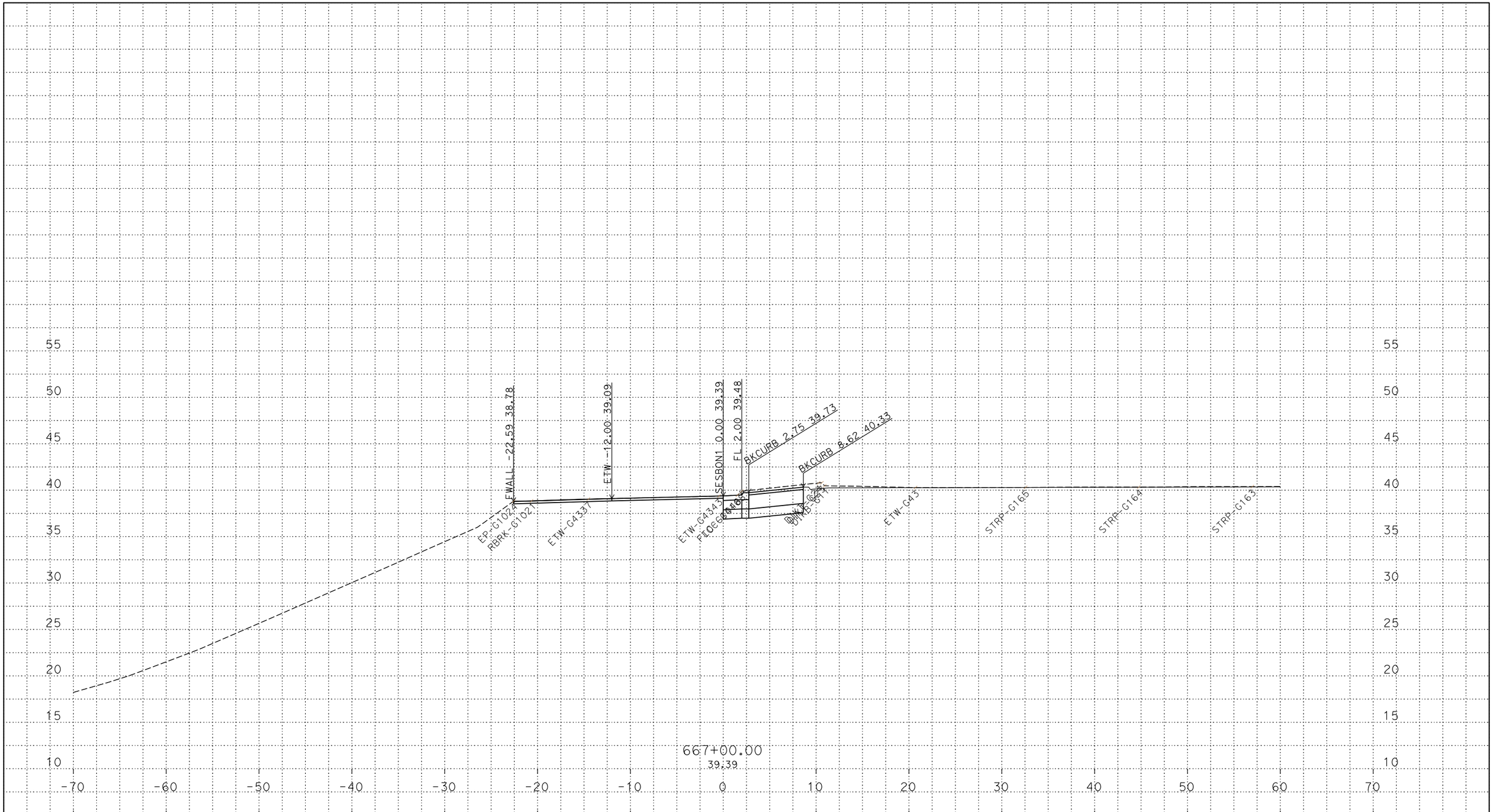

PLOTTED DATE: 13-JUN-2018

SCALE: 1"=5' Horiz.
1"=5' Vert.

CREATED BY: s142919

CONTRACT: 03-0H10U

DIST/CO/RTE/PM: 03/SAC/05/9.7/24.9

PROJECT ID: 03170002461

SESBON1
CROSS SECTIONS
13 OF 44

P:\proj5\03\0h100\design\DGN\Cross-Sections\Final\RAMPS\C3D
SESBON1_XSECTS_TEMP_X_C3D_DWG.dwg - 25-May-18 10:55 AM

FOR DESIGN STUDY ONLY

All Dimensions are U.S. Survey Feet

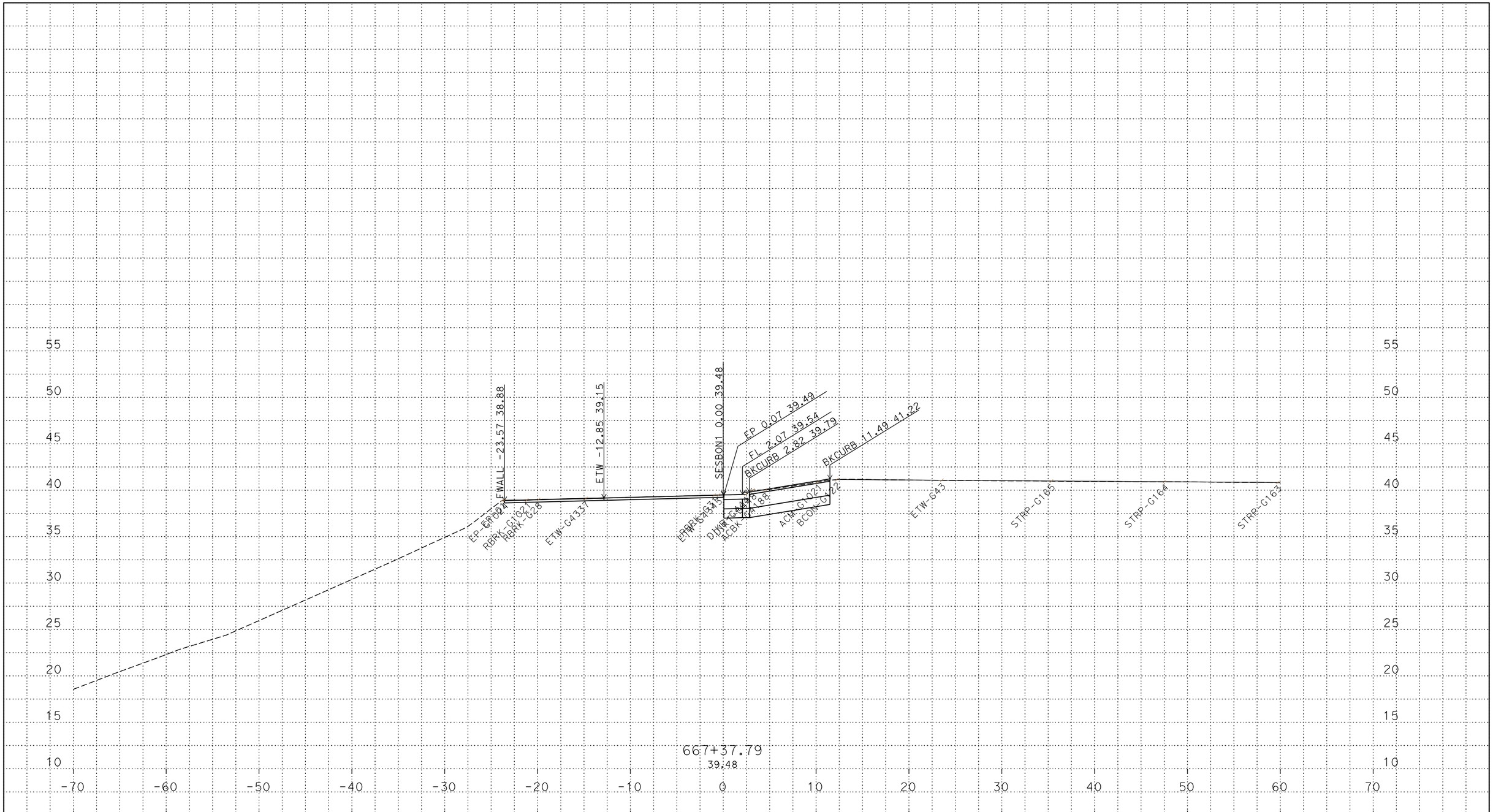

PLOTTED DATE: 13-JUN-2018

SCALE: 1"=5' Horiz.
1"=5' Vert.

CREATED BY: s142919

CONTRACT: 03-0H10U

DIST/CO/RTE/PM: 03/SAC/05/9.7/24.9

PROJECT ID: 03170002461

SESBON1
CROSS SECTIONS
14 OF 44

P:\proj5\03\0h100\design\DGN\Cross-Sections\Final\RAMPS\C3D
SESBON1_XSECTS_TEMP_X_C3D_DWG.dwg - 25-May-18 10:55 AM

FOR DESIGN STUDY ONLY

All Dimensions are U.S. Survey Feet

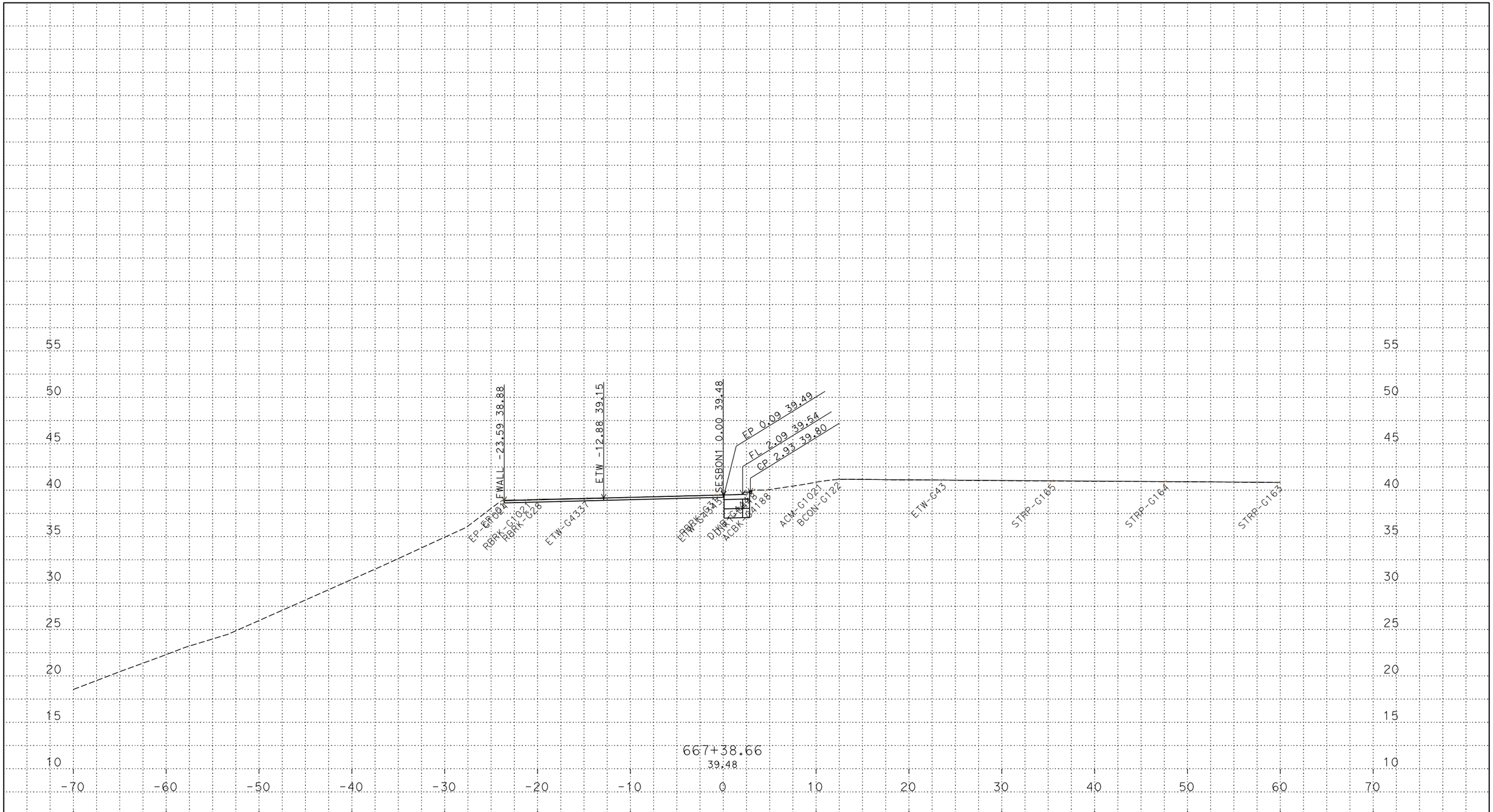

PLOTTED DATE: 13-JUN-2018

SCALE: 1"=5' Horiz.
1"=5' Vert.

CREATED BY: s142919

CONTRACT: 03-0H10U

DIST/CO/RTE/PM: 03/SAC/05/9.7/24.9

PROJECT ID: 03170002461

SESBON1
CROSS SECTIONS
15 OF 44

P:\proj5\03\0h100\design\DGN\Cross-Sections\Final\RAMPS\C3D
SESBON1_XSECTS_TEMP_X_C3D_DWG.dwg - 25-May-18 10:55 AM

FOR DESIGN STUDY ONLY

All Dimensions are U.S. Survey Feet

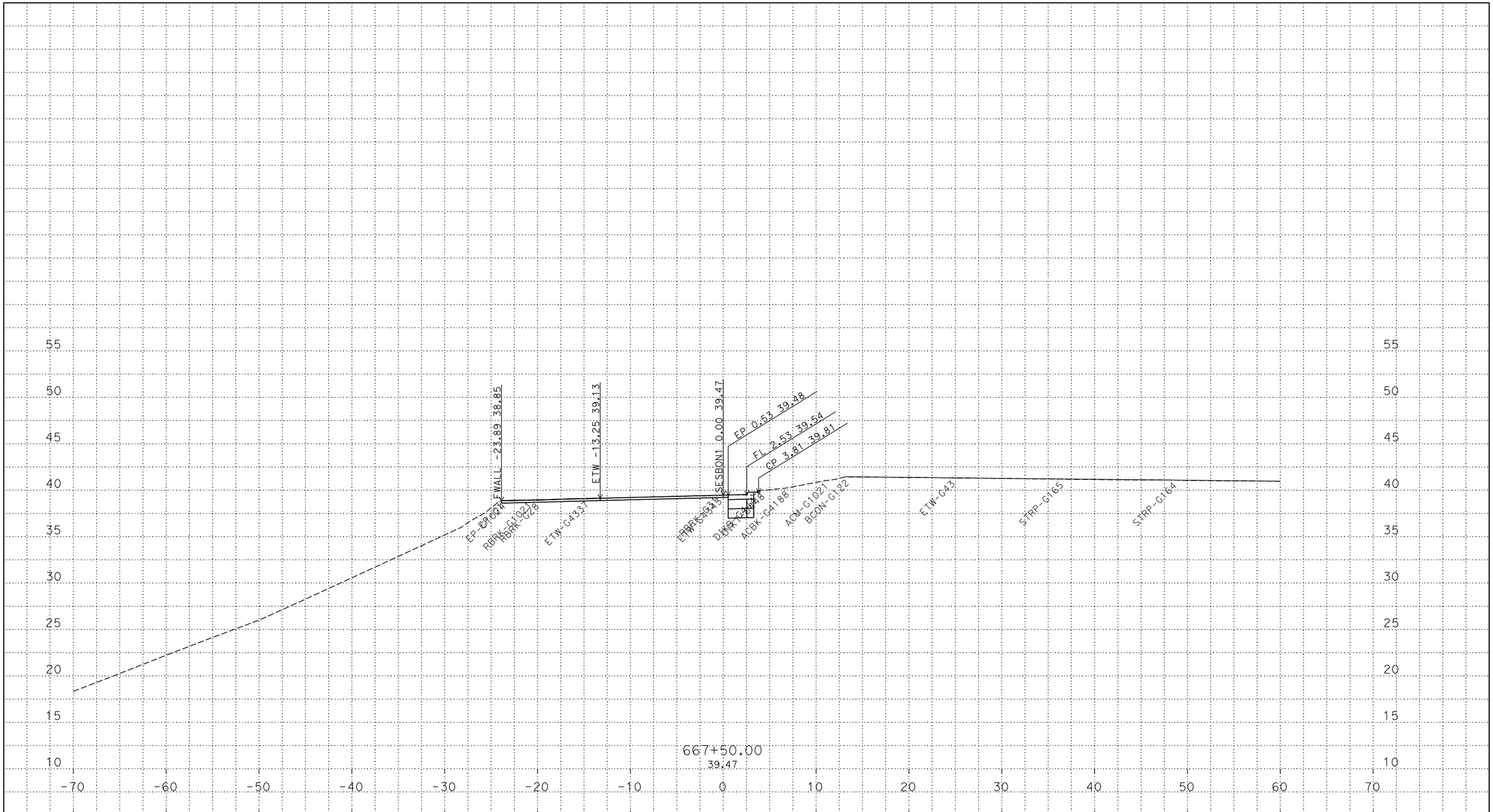

PLOTTED DATE: 13-JUN-2018

SCALE: 1"=5' Horiz.
1"=5' Vert.

CREATED BY: s142919

CONTRACT: 03-0H10U

DIST/CO/RTE/PM: 03/SAC/05/9.7/24.9

PROJECT ID: 03170002461

SESBON1
CROSS SECTIONS
16 OF 44

P:\proj5\03\0h100\design\DGN\Cross-Sections\Final\RAMPS\C3D
SESBON1_XSECTS_TEMP_X_C3D_DWG.dwg - 25-May-18 10:55 AM

FOR DESIGN STUDY ONLY

All Dimensions are U.S. Survey Feet

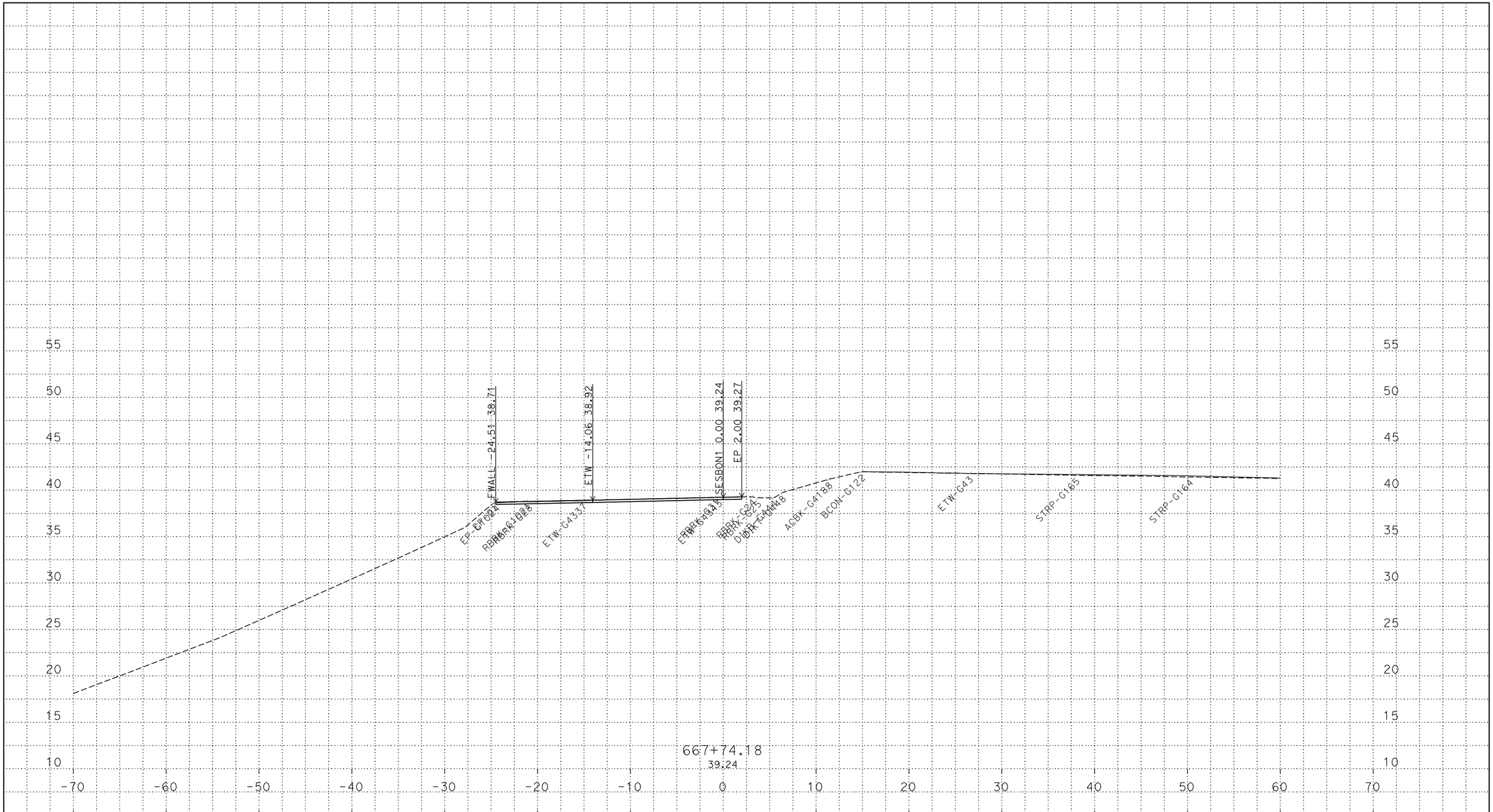

PLOTTED DATE: 13-JUN-2018

SCALE: 1"=5' Horiz.
1"=5' Vert.

CREATED BY: s142919

CONTRACT: 03-0H10U

DIST/CO/RTE/PM: 03/SAC/05/9.7/24.9

PROJECT ID: 03170002461

SESBON1
CROSS SECTIONS
17 OF 44

P:\proj5\03\0h100\design\DGN\Cross-Sections\Final\RAMPS\C3D
SESBON1_XSECTS_TEMP_X_C3D_DWG.dwg - 25-May-18 10:55 AM

FOR DESIGN STUDY ONLY

All Dimensions are U.S. Survey Feet

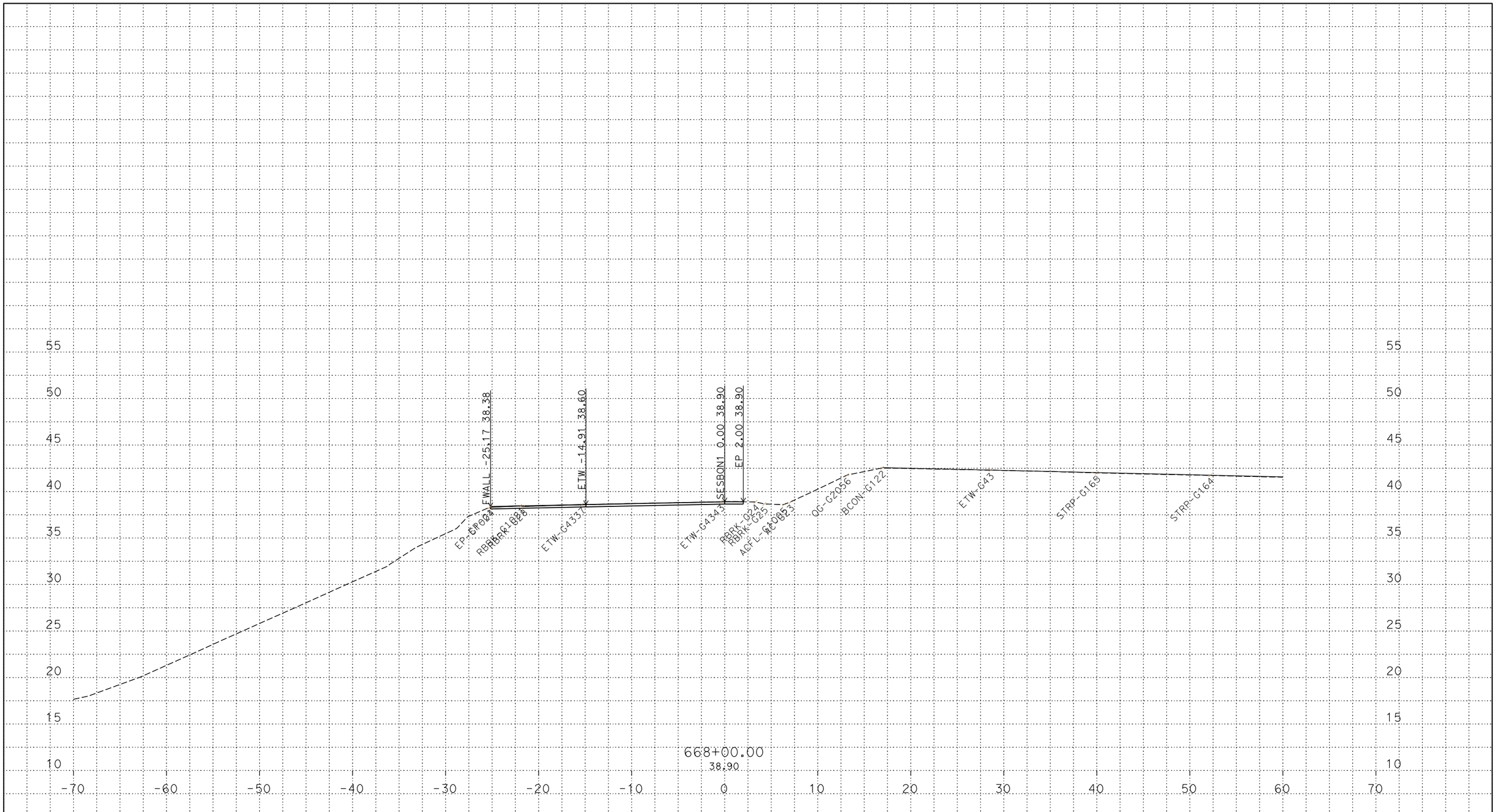

PLOTTED DATE: 13-JUN-2018

SCALE: 1"=5' Horiz.
1"=5' Vert.

CREATED BY: s142919

CONTRACT: 03-0H10U

DIST/CO/RTE/PM: 03/SAC/05/9.7/24.9

PROJECT ID: 03170002461

SESBON1
CROSS SECTIONS
18 OF 44

P:\proj5\03\0h100\design\DGN\Cross-Sections\Final\RAMPS\C3D
SESBON1_XSECTS_TEMP_X_C3D_DWG.dwg - 25-May-18 10:55 AM

FOR DESIGN STUDY ONLY

All Dimensions are U.S. Survey Feet

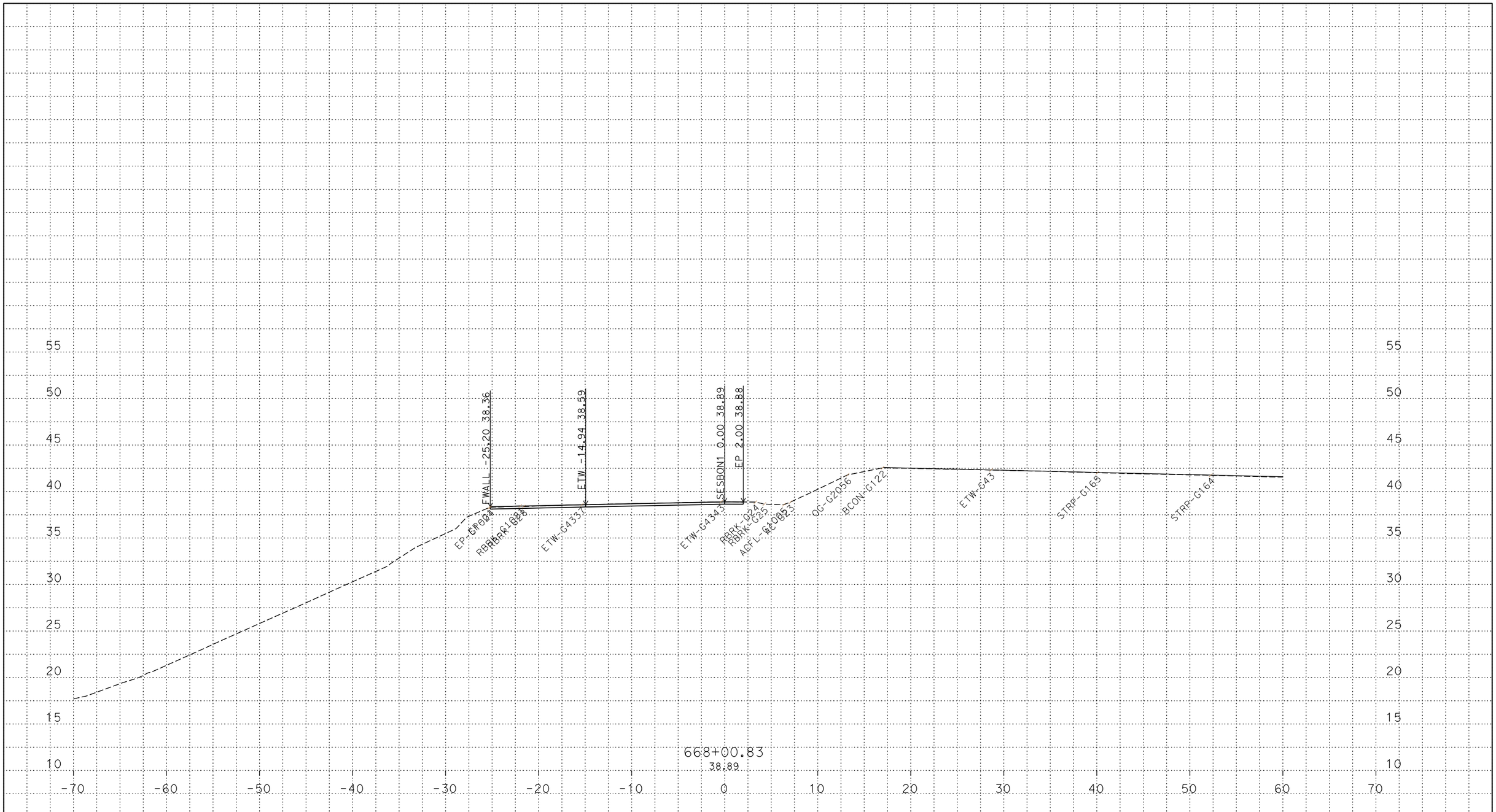

PLOTTED DATE: 13-JUN-2018

SCALE: 1"=5' Horiz.
1"=5' Vert.

CREATED BY: s142919

CONTRACT: 03-0H10U

DIST/CO/RTE/PM: 03/SAC/05/9.7/24.9

PROJECT ID: 03170002461

SESBON1
CROSS SECTIONS

P:\proj5\03\0h100\design\DGN\Cross-Sections\Final\RAMPS\C3D
SESBON1_XSECTS_TEMP_X_C3D_DWG.dwg - 25-May-18 10:55 AM

FOR DESIGN STUDY ONLY

All Dimensions are U.S. Survey Feet

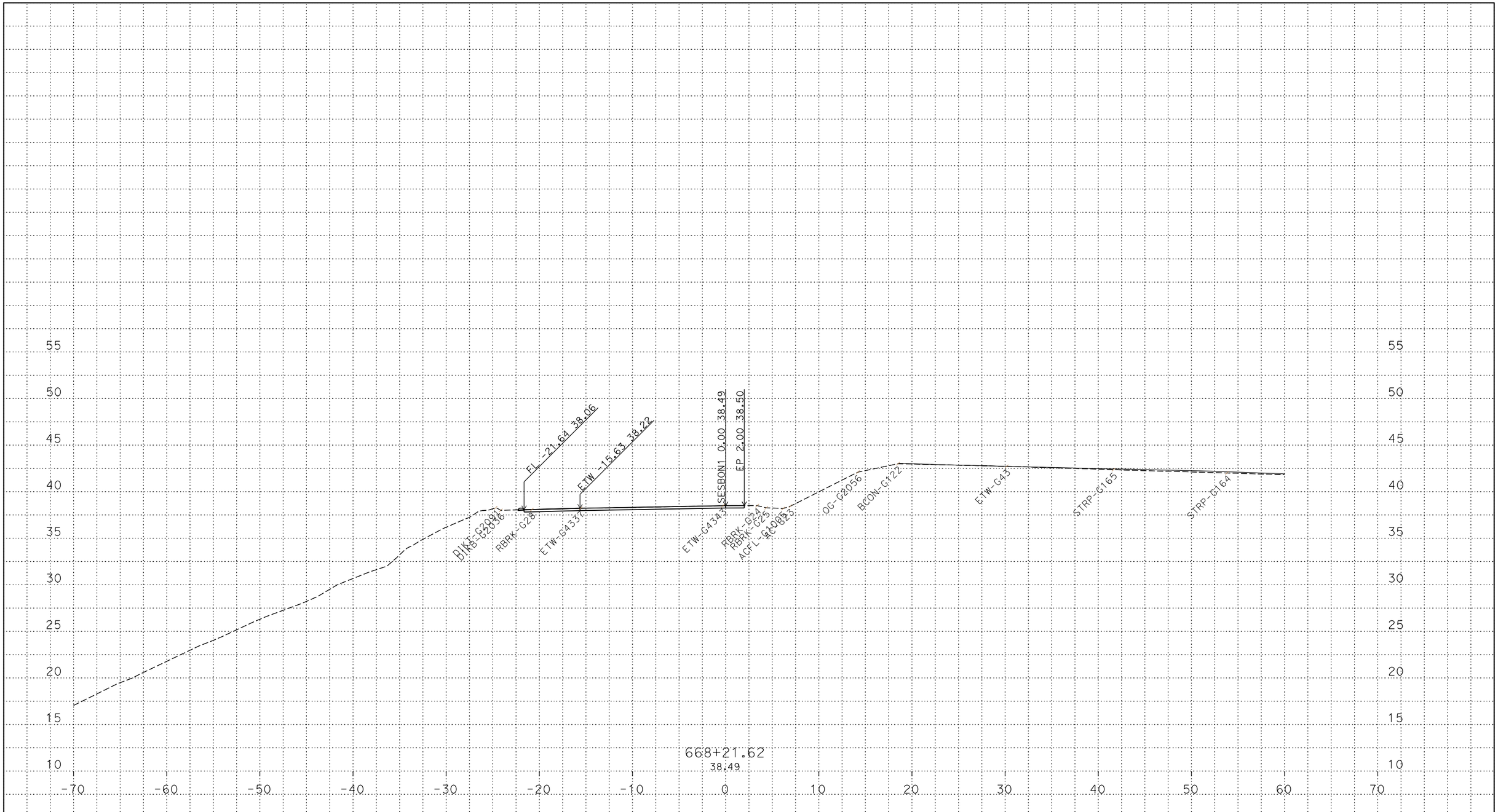

PLOTTED DATE: 13-JUN-2018

SCALE: 1"=5' Horiz.
1"=5' Vert.

CREATED BY: s142919

CONTRACT: 03-0H10U

DIST/CO/RTE/PM: 03/SAC/05/9.7/24.9

PROJECT ID: 03170002461

SESBON1
CROSS SECTIONS
20 OF 44

P:\proj5\03\0h100\design\DGN\Cross-Sections\Final\RAMPS\C3D
SESBON1_XSECTS_TEMP_X_C3D_DWG.dwg - 25-May-18 10:55 AM

FOR DESIGN STUDY ONLY

All Dimensions are U.S. Survey Feet

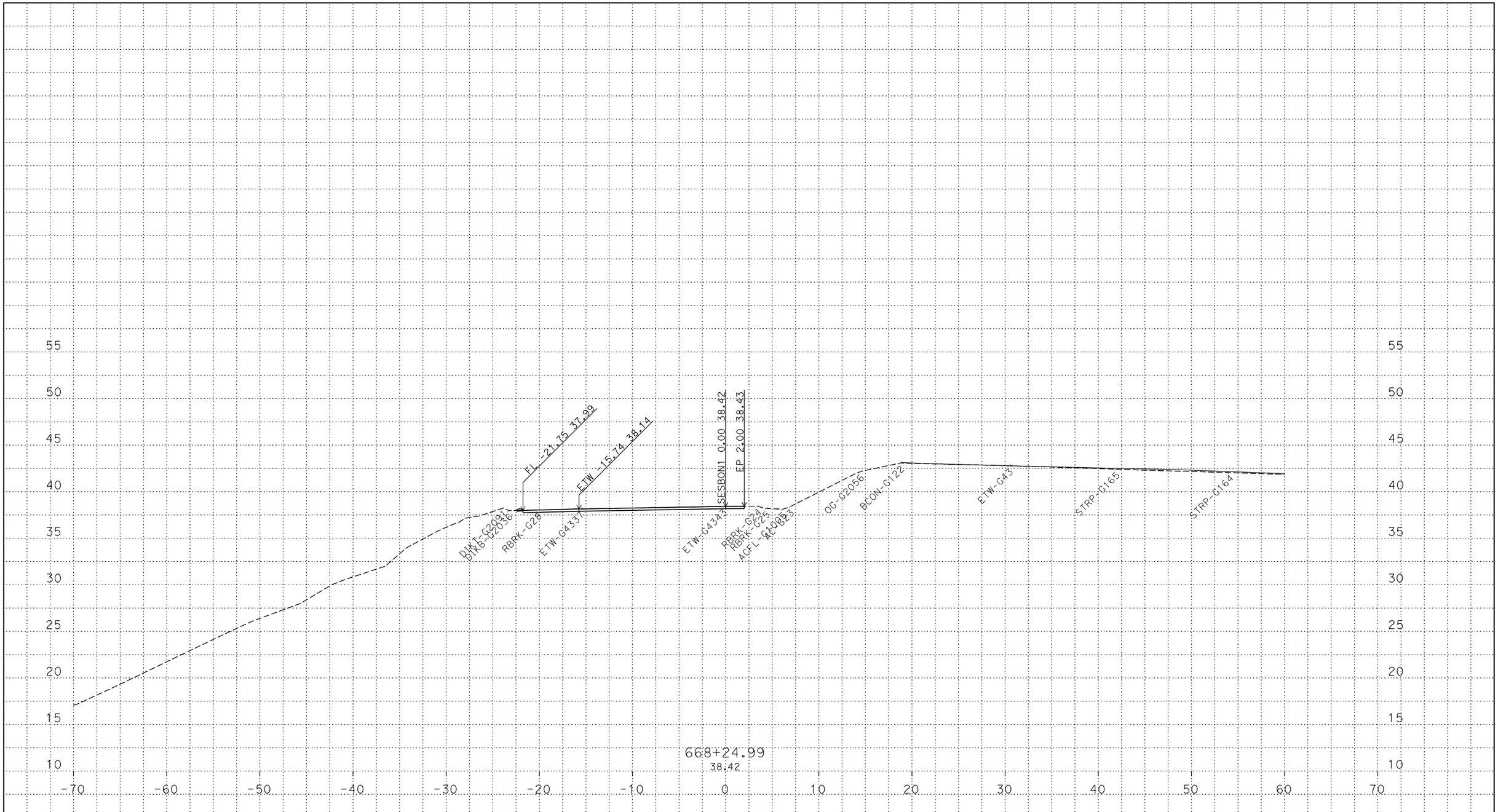

PLOTTED DATE: 13-JUN-2018

SCALE: 1"=5' Horiz.
1"=5' Vert.

CREATED BY: s142919

CONTRACT: 03-0H10U

DIST/CO/RTE/PM: 03/SAC/05/9.7/24.9

PROJECT ID: 03170002461

SESBON1
CROSS SECTIONS
21 OF 44

P:\proj5\03\0h100\design\DGN\Cross-Sections\Final\RAMPS\C3D
SESBON1_XSECTS_TEMP_X_C3D_DWG.dwg - 25-May-18 10:55 AM

FOR DESIGN STUDY ONLY

All Dimensions are U.S. Survey Feet

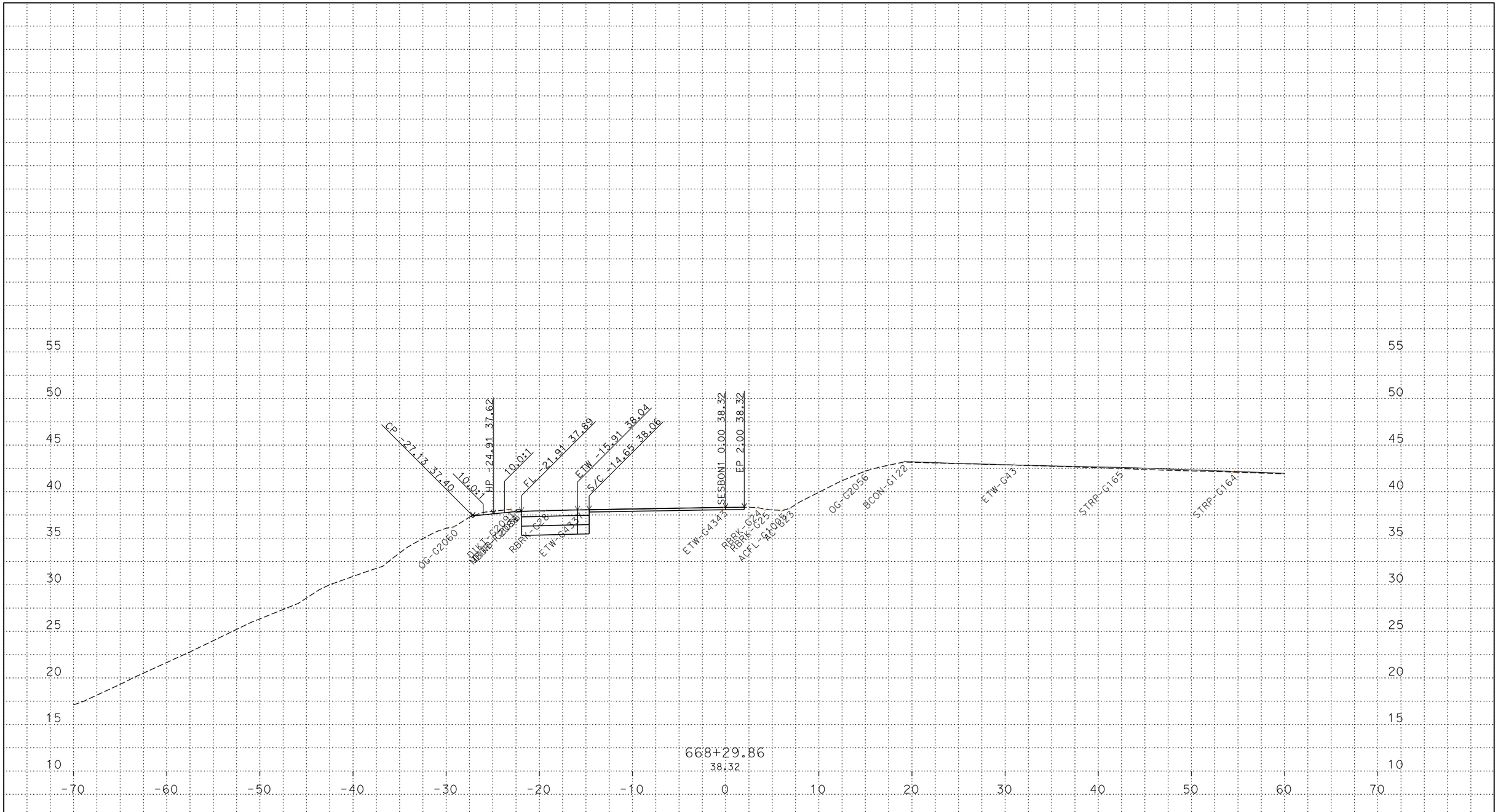

PLOTTED DATE: 13-JUN-2018

SCALE: 1"=5' Horiz.
1"=5' Vert.

CREATED BY: s142919

CONTRACT: 03-0H10U

DIST/CO/RTE/PM: 03/SAC/05/9.7/24.9

PROJECT ID: 03170002461

SESBON1
CROSS SECTIONS

P:\proj5\03\0h100\design\DGN\Cross-Sections\Final\RAMPS\C3D
SESBON1_XSECTS_TEMP_X_C3D_DWG.dwg - 25-May-18 10:55 AM

FOR DESIGN STUDY ONLY

All Dimensions are U.S. Survey Feet

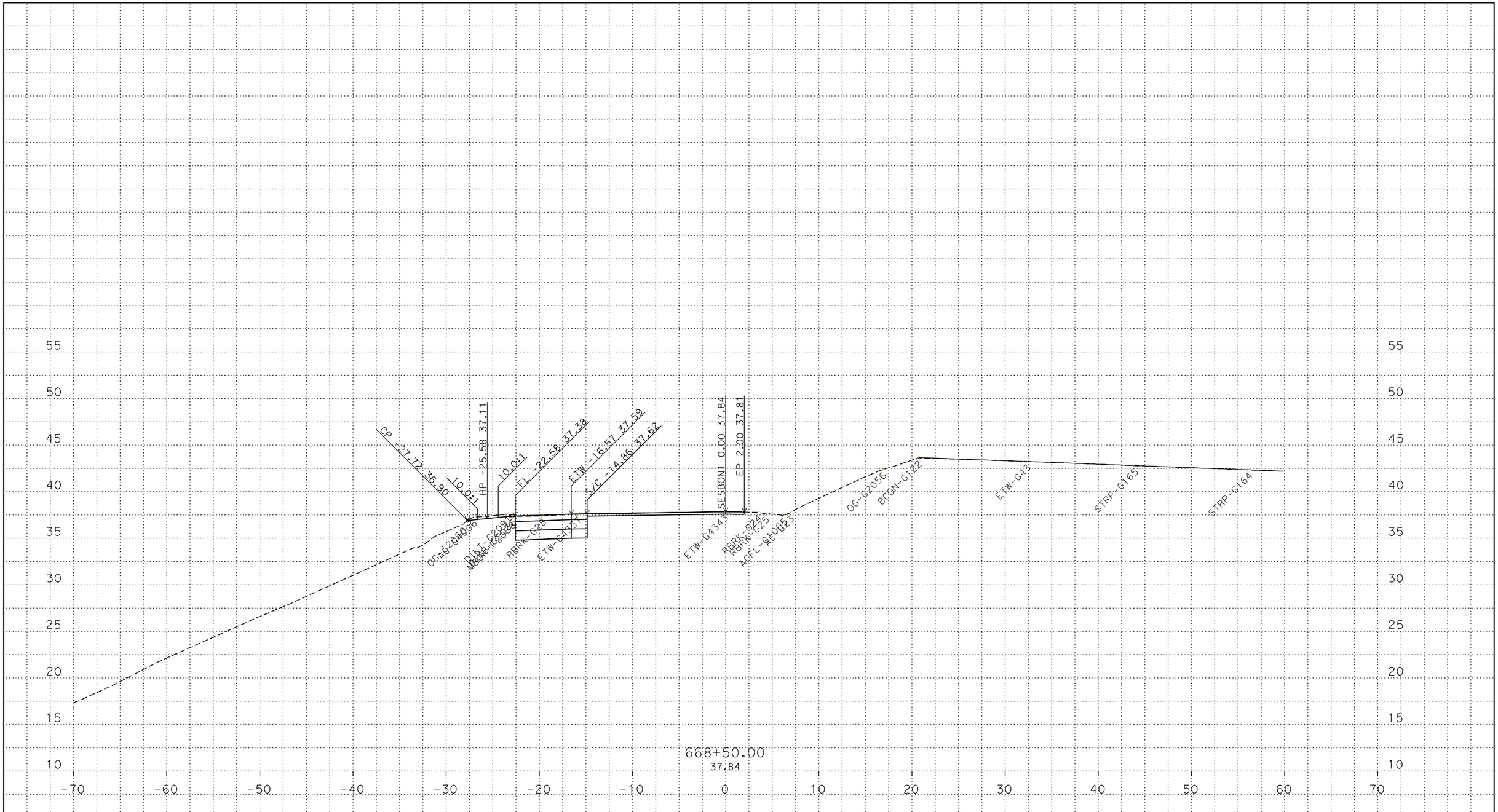

PLOTTED DATE: 13-JUN-2018

SCALE: 1"=5' Horiz.
1"=5' Vert.

CREATED BY: s142919

CONTRACT: 03-0H10U

DIST/CO/RTE/PM: 03/SAC/05/9.7/24.9

PROJECT ID: 03170002461

SESBON1
CROSS SECTIONS
23 OF 44

P:\proj5\03\0h100\design\DGN\Cross-Sections\Final\RAMPS\C3D
SESBON1_XSECTS_TEMP_X_C3D_DWG.dwg - 25-May-18 10:55 AM

FOR DESIGN STUDY ONLY

All Dimensions are U.S. Survey Feet

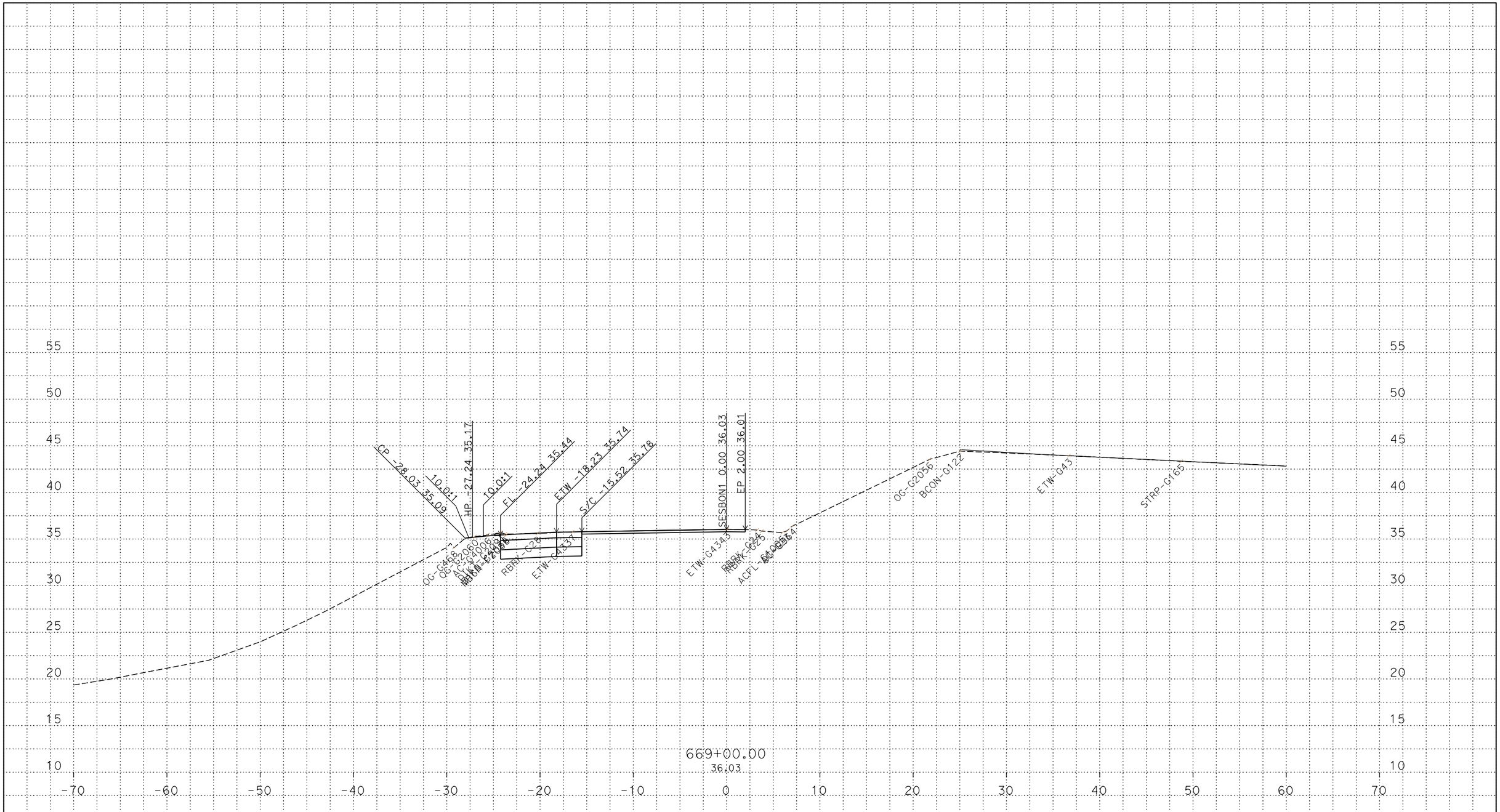

PLOTTED DATE: 13-JUN-2018

SCALE: 1"=5' Horiz.
1"=5' Vert.

CREATED BY: s142919

CONTRACT: 03-0H10U

DIST/CO/RTE/PM: 03/SAC/05/9.7/24.9

PROJECT ID: 03170002461

SESBON1
CROSS SECTIONS
24 OF 44

P:\proj5\03\0h100\design\DGN\Cross-Sections\Final\RAMPS\C3D
SESBON1_XSECTS_TEMP_X_C3D_DWG.dwg - 25-May-18 10:55 AM

FOR DESIGN STUDY ONLY

All Dimensions are U.S. Survey Feet

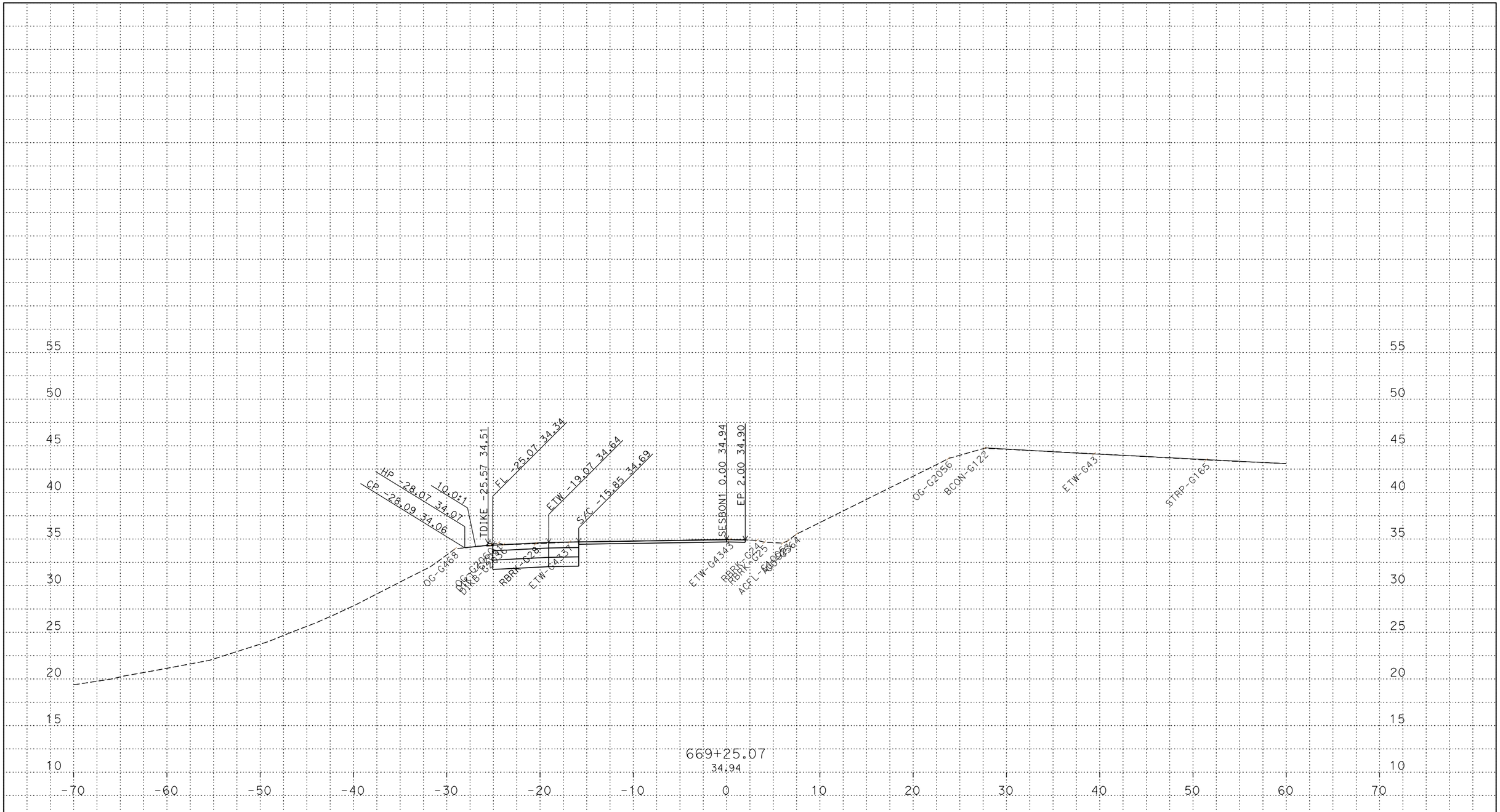

PLOTTED DATE: 13-JUN-2018

SCALE: 1"=5' Horiz.
1"=5' Vert.

CREATED BY: s142919

CONTRACT: 03-0H10U

DIST/CO/RTE/PM: 03/SAC/05/9.7/24.9

PROJECT ID: 03170002461

SESBON1
CROSS SECTIONS

P:\proj5\03\0h100\design\DGN\Cross-Sections\Final\RAMPS\C3D
SESBON1_XSECTS_TEMP_X_C3D_DWG.dwg - 25-May-18 10:55 AM

FOR DESIGN STUDY ONLY

All Dimensions are U.S. Survey Feet

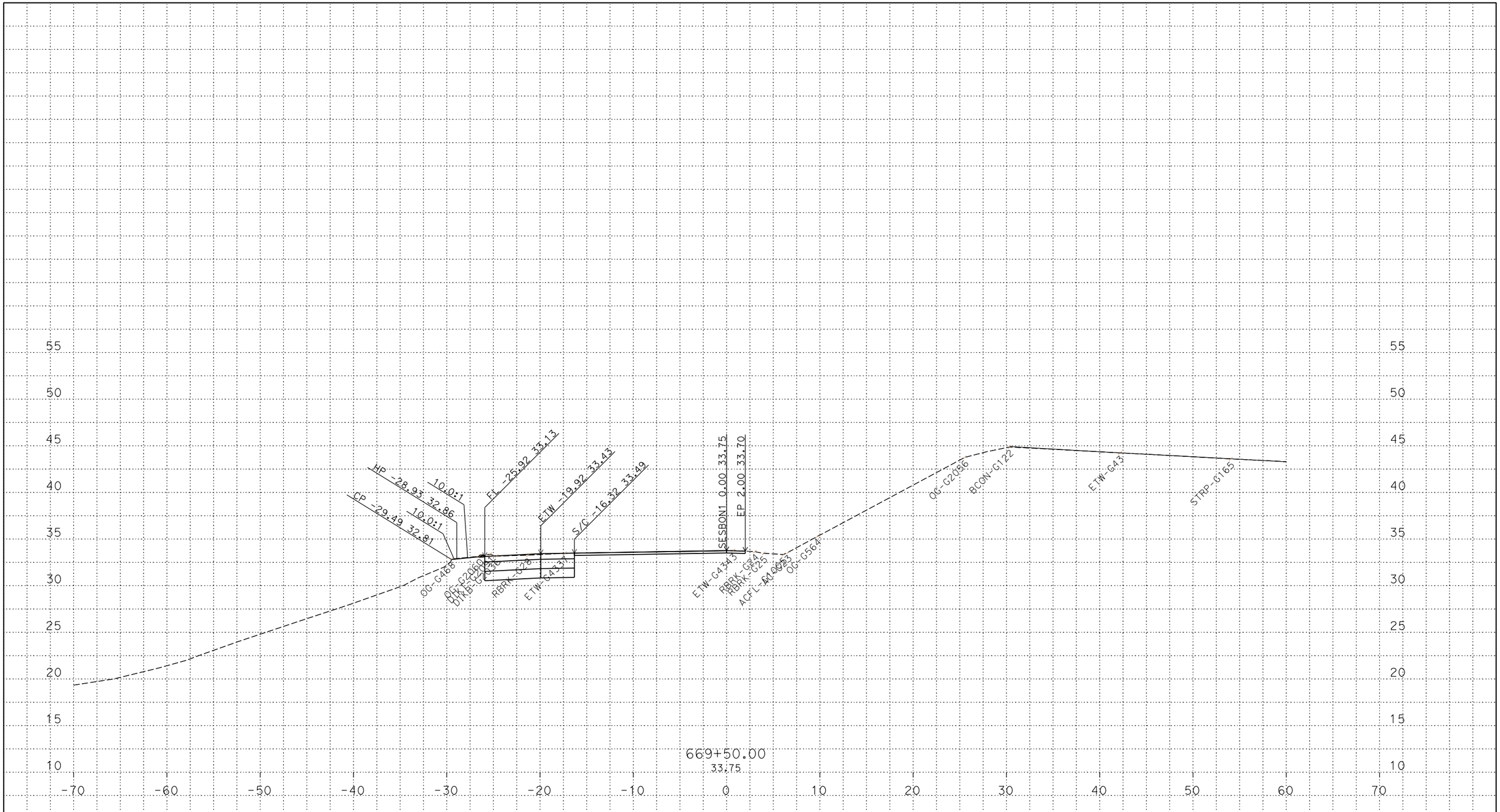

PLOTTED DATE: 13-JUN-2018

SCALE: 1"=5' Horiz.
1"=5' Vert.

CREATED BY: s142919

CONTRACT: 03-0H10U

DIST/CO/RTE/PM: 03/SAC/05/9.7/24.9

PROJECT ID: 03170002461

SESBON1
CROSS SECTIONS

P:\proj5\03\0h100\design\DGN\Cross-Sections\Final\RAMPS\C3D
SESBON1_XSECTS_TEMP_X_C3D_DWG.dwg - 25-May-18 10:55 AM

FOR DESIGN STUDY ONLY

All Dimensions are U.S. Survey Feet

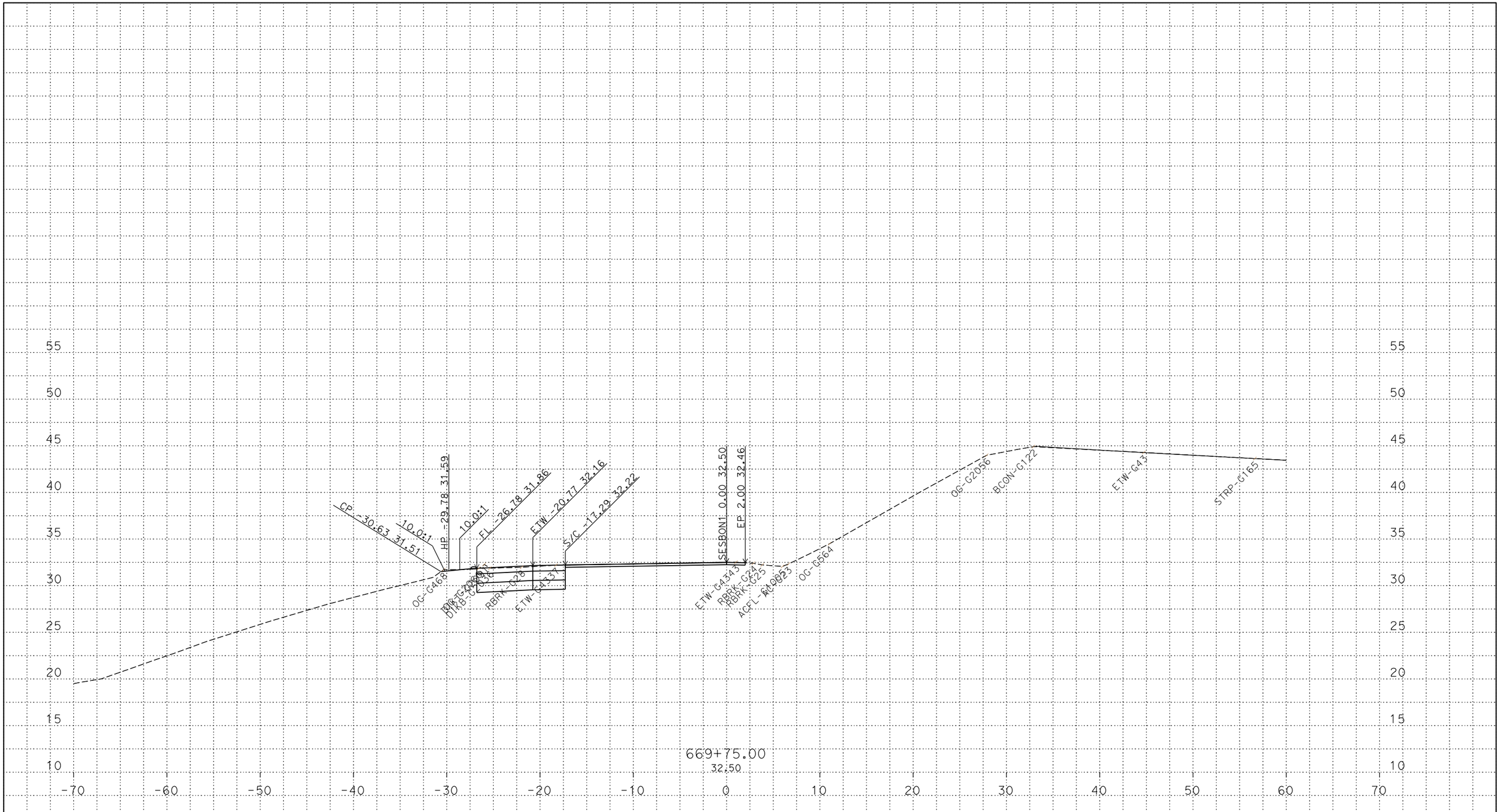

PLOTTED DATE: 13-JUN-2018

SCALE: 1"=5' Horiz.
1"=5' Vert.

CREATED BY: s142919

CONTRACT: 03-0H10U

DIST/CO/RTE/PM: 03/SAC/05/9.7/24.9

PROJECT ID: 03170002461

SESBON1
CROSS SECTIONS

P:\proj5\03\0h100\design\DGN\Cross-Sections\Final\RAMPS\C3D
SESBON1_XSECTS_TEMP_X_C3D_DWG.dwg - 25-May-18 10:55 AM

FOR DESIGN STUDY ONLY

All Dimensions are U.S. Survey Feet

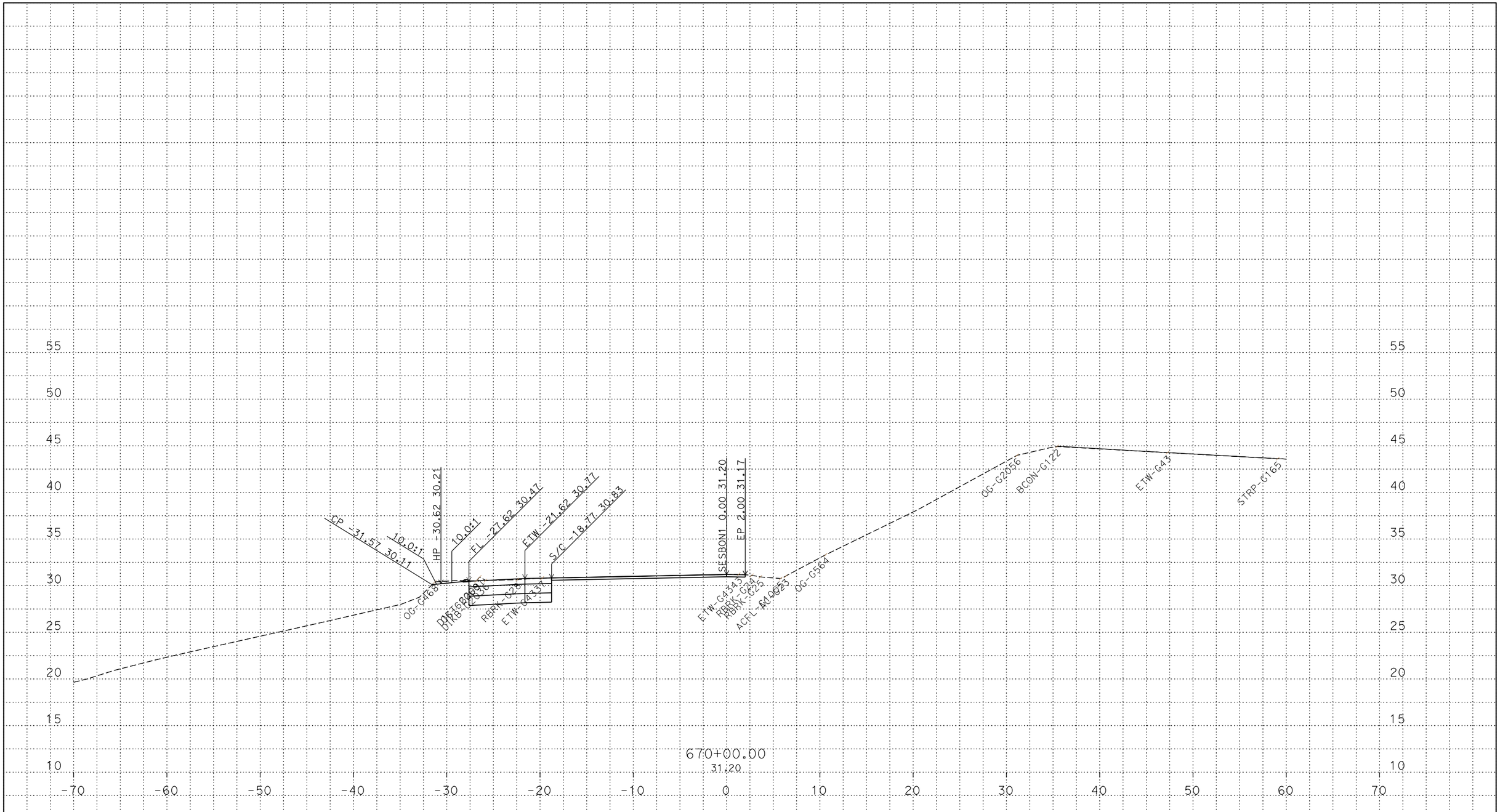

PLOTTED DATE: 13-JUN-2018

SCALE: 1"=5' Horiz.
1"=5' Vert.

CREATED BY: s142919

CONTRACT: 03-0H10U

DIST/CO/RTE/PM: 03/SAC/05/9.7/24.9

PROJECT ID: 03170002461

SESBON1
CROSS SECTIONS

P:\proj5\03\0h100\design\DGN\Cross-Sections\Final\RAMPS\C3D
SESBON1_XSECTS_TEMP_X_C3D_DWG.dwg - 25-May-18 10:55 AM

FOR DESIGN STUDY ONLY

All Dimensions are U.S. Survey Feet

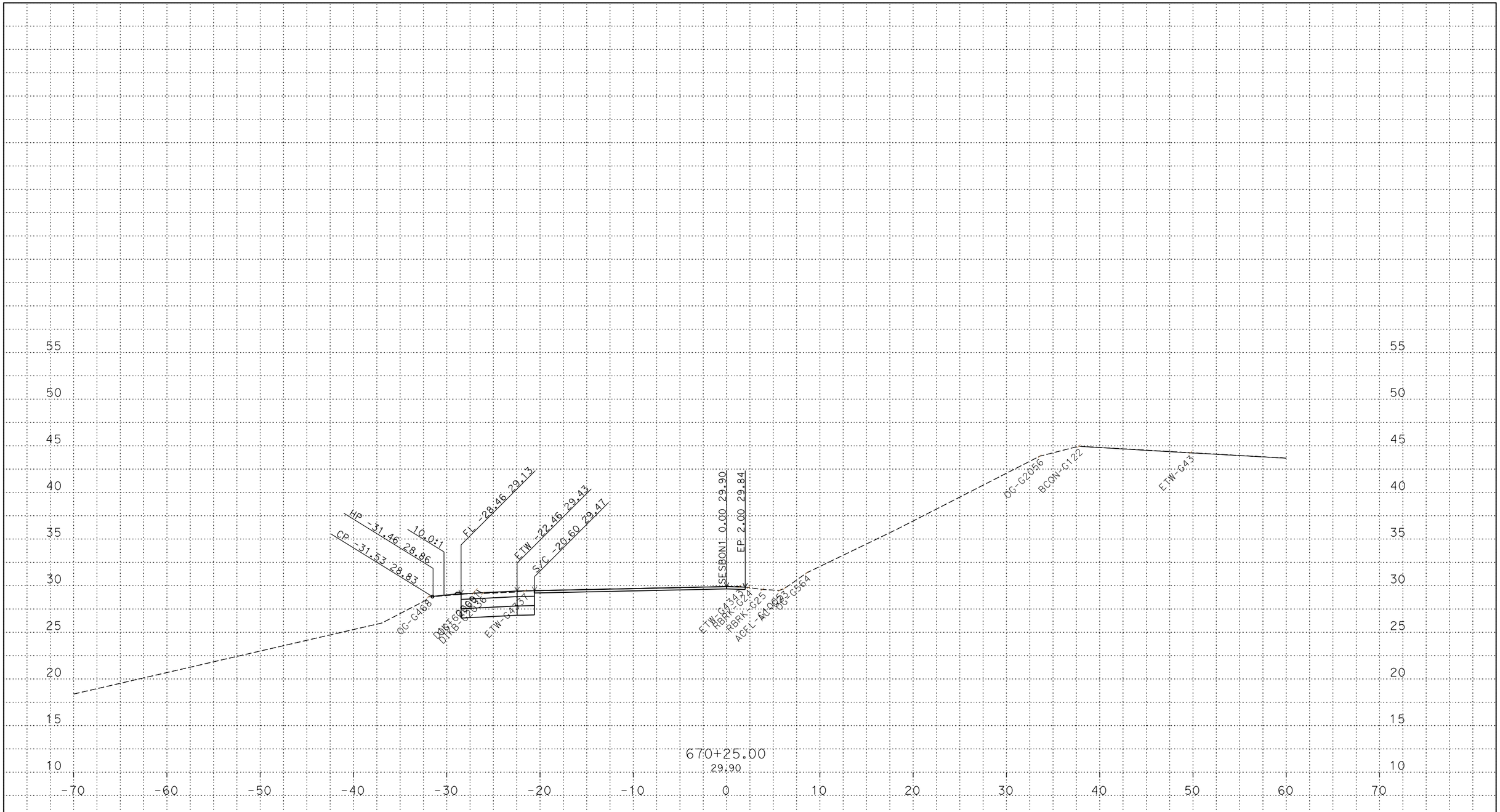

PLOTTED DATE: 13-JUN-2018

SCALE: 1"=5' Horiz.
1"=5' Vert.

CREATED BY: s142919

CONTRACT: 03-0H10U

DIST/CO/RTE/PM: 03/SAC/05/9.7/24.9

PROJECT ID: 03170002461

SESBON1
CROSS SECTIONS

P:\proj5\03\0h100\design\DGN\Cross-Sections\Final\RAMPS\C3D
SESBON1_XSECTS_TEMP_X_C3D_DWG.dwg - 25-May-18 10:55 AM

FOR DESIGN STUDY ONLY

All Dimensions are U.S. Survey Feet

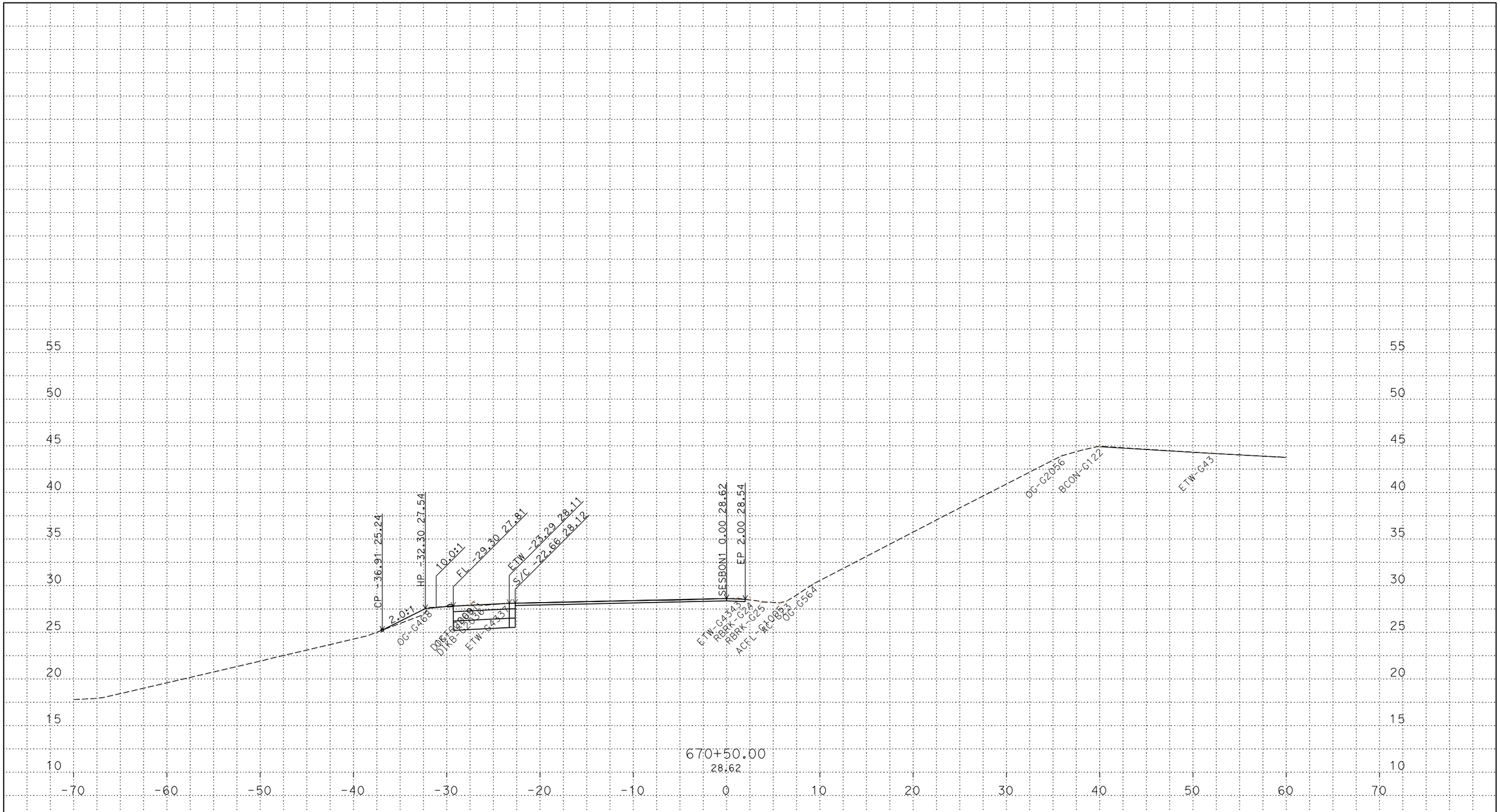

PLOTTED DATE: 13-JUN-2018

SCALE: 1"=5' Horiz.
1"=5' Vert.

CREATED BY: s142919

CONTRACT: 03-0H10U

DIST/CO/RTE/PM: 03/SAC/05/9.7/24.9

PROJECT ID: 03170002461

SESBON1
CROSS SECTIONS

P:\proj5\03\0h100\design\DGN\Cross-Sections\Final\RAMPS\C3D
SESBON1_XSECTS_TEMP_X_C3D_DWG.dwg - 25-May-18 10:55 AM

FOR DESIGN STUDY ONLY

All Dimensions are U.S. Survey Feet

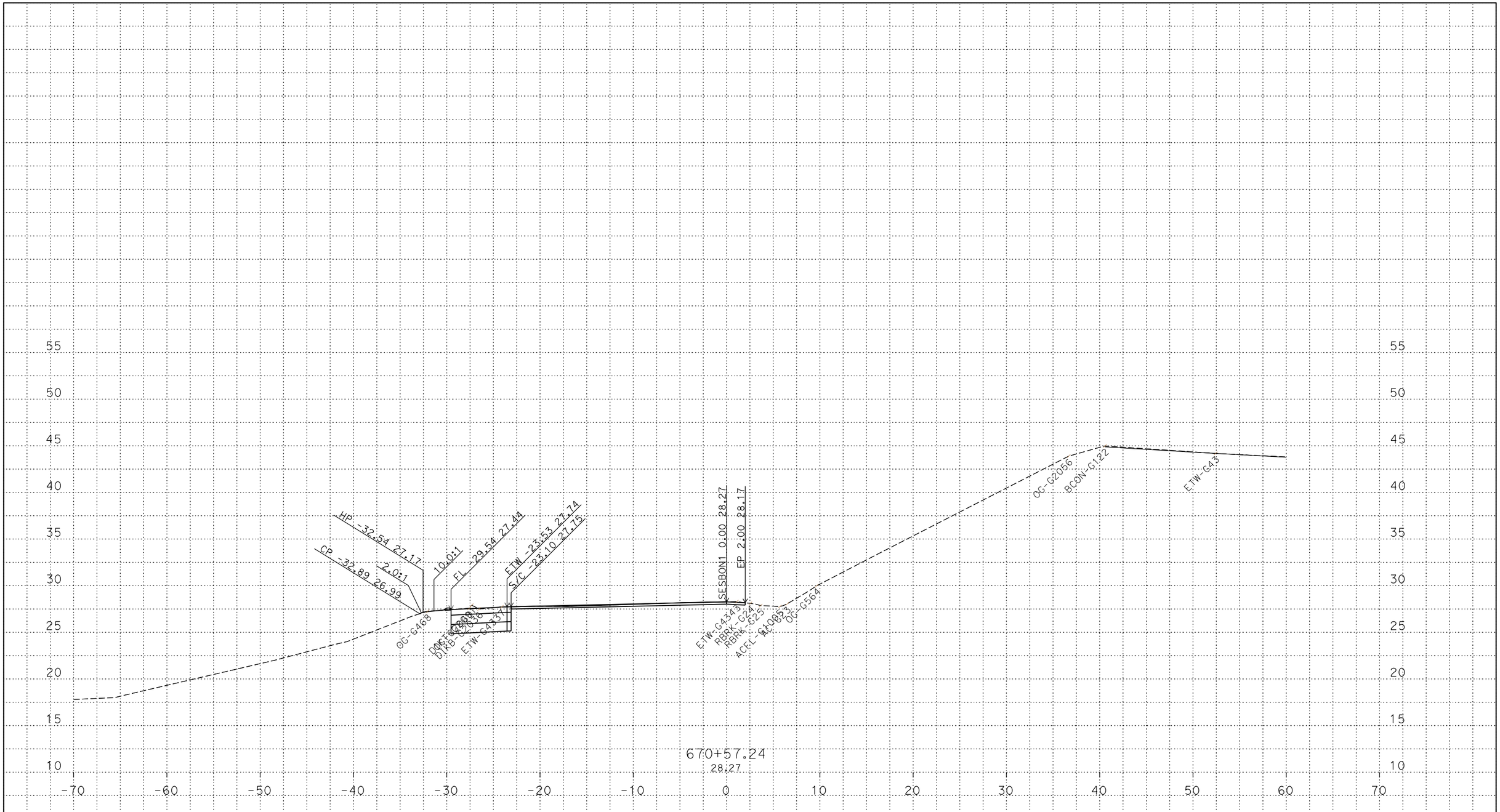

PLOTTED DATE: 13-JUN-2018

SCALE: 1"=5' Horiz.
1"=5' Vert.

CREATED BY: s142919

CONTRACT: 03-0H10U

DIST/CO/RTE/PM: 03/SAC/05/9.7/24.9

PROJECT ID: 03170002461

SESBON1
CROSS SECTIONS

P:\proj5\03\0h100\design\DGN\Cross-Sections\Final\RAMPS\C3D
SESBON1_XSECTS_TEMP_X_C3D_DWG.dwg - 25-May-18 10:55 AM

FOR DESIGN STUDY ONLY

All Dimensions are U.S. Survey Feet

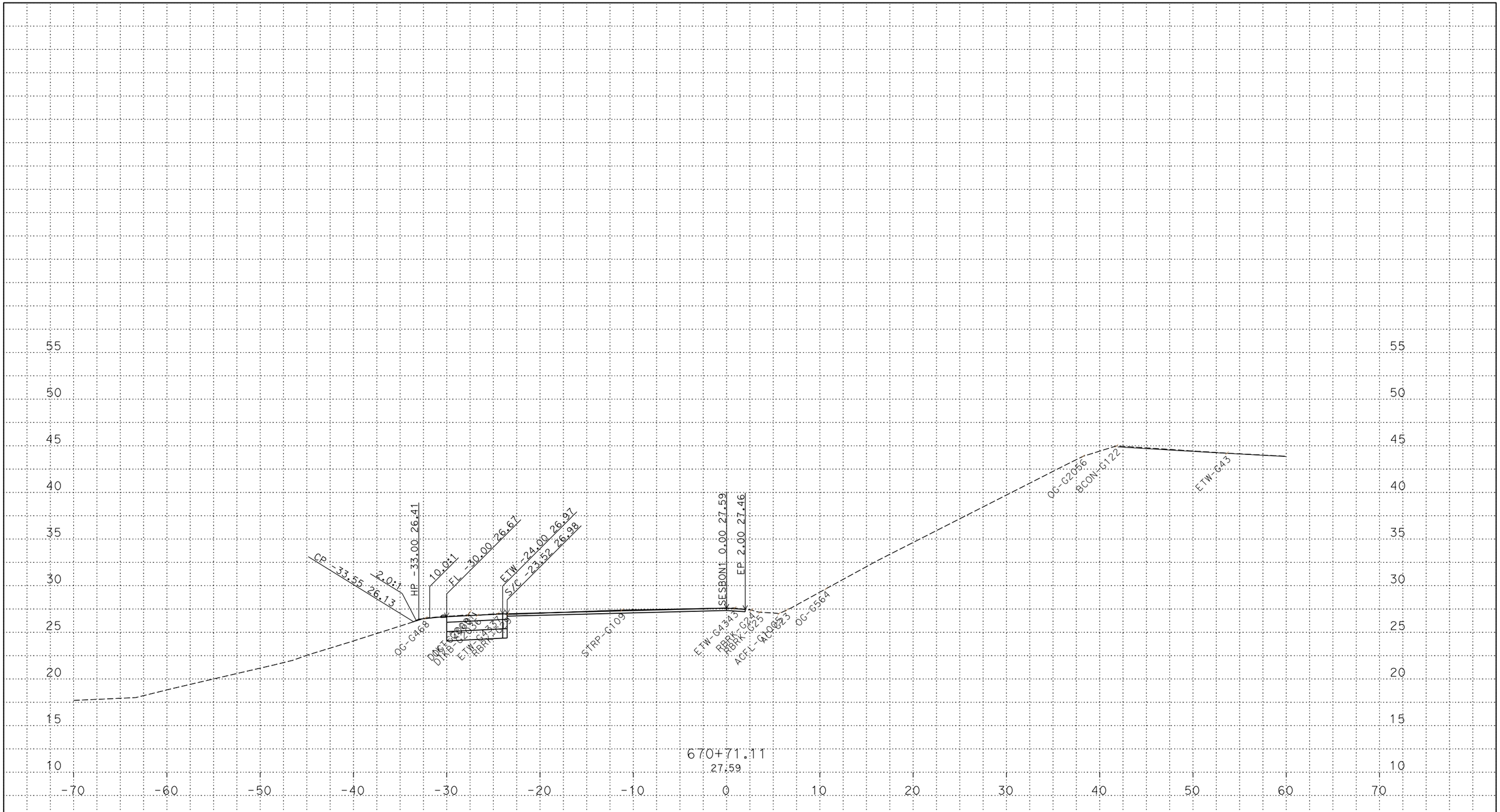

PLOTTED DATE: 13-JUN-2018

SCALE: 1"=5' Horiz.
1"=5' Vert.

CREATED BY: s142919

CONTRACT: 03-0H10U

DIST/CO/RTE/PM: 03/SAC/05/9.7/24.9

PROJECT ID: 03170002461

SESBON1
CROSS SECTIONS

P:\proj5\03\0h100\design\DGN\Cross-Sections\Final\RAMPS\C3D
SESBON1_XSECTS_TEMP_X_C3D_DWG.dwg - 25-May-18 10:55 AM

FOR DESIGN STUDY ONLY

All Dimensions are U.S. Survey Feet

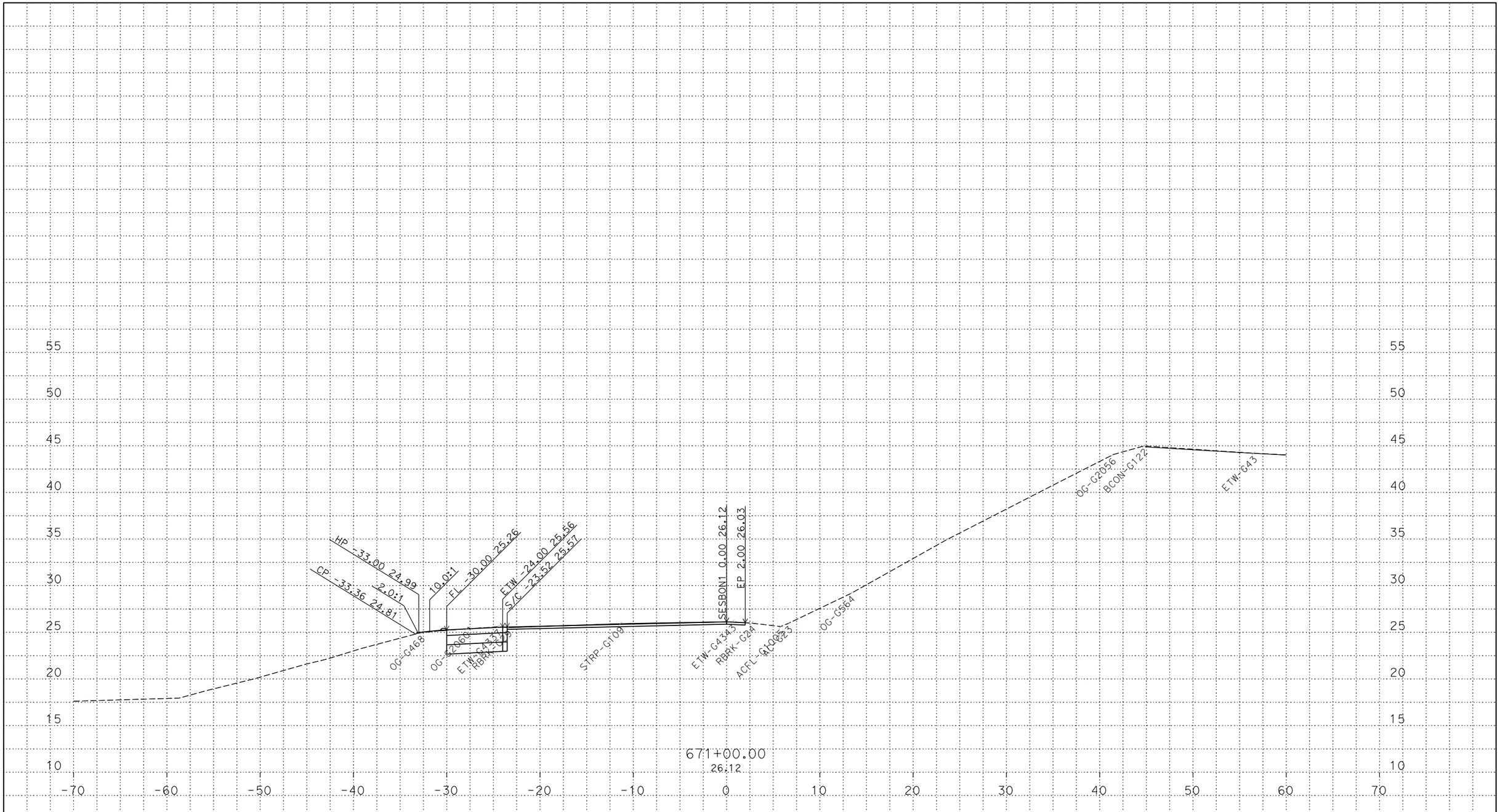

PLOTTED DATE: 13-JUN-2018

SCALE: 1"=5' Horiz.
1"=5' Vert.

CREATED BY: s142919

CONTRACT: 03-0H10U

DIST/CO/RTE/PM: 03/SAC/05/9.7/24.9

PROJECT ID: 03170002461

SESBON1
CROSS SECTIONS

P:\proj5\03\0h100\design\DGN\Cross-Sections\Final\RAMPS\C3D
SESBON1_XSECTS_TEMP_X_C3D_DWG.dwg - 25-May-18 10:55 AM

FOR DESIGN STUDY ONLY

All Dimensions are U.S. Survey Feet

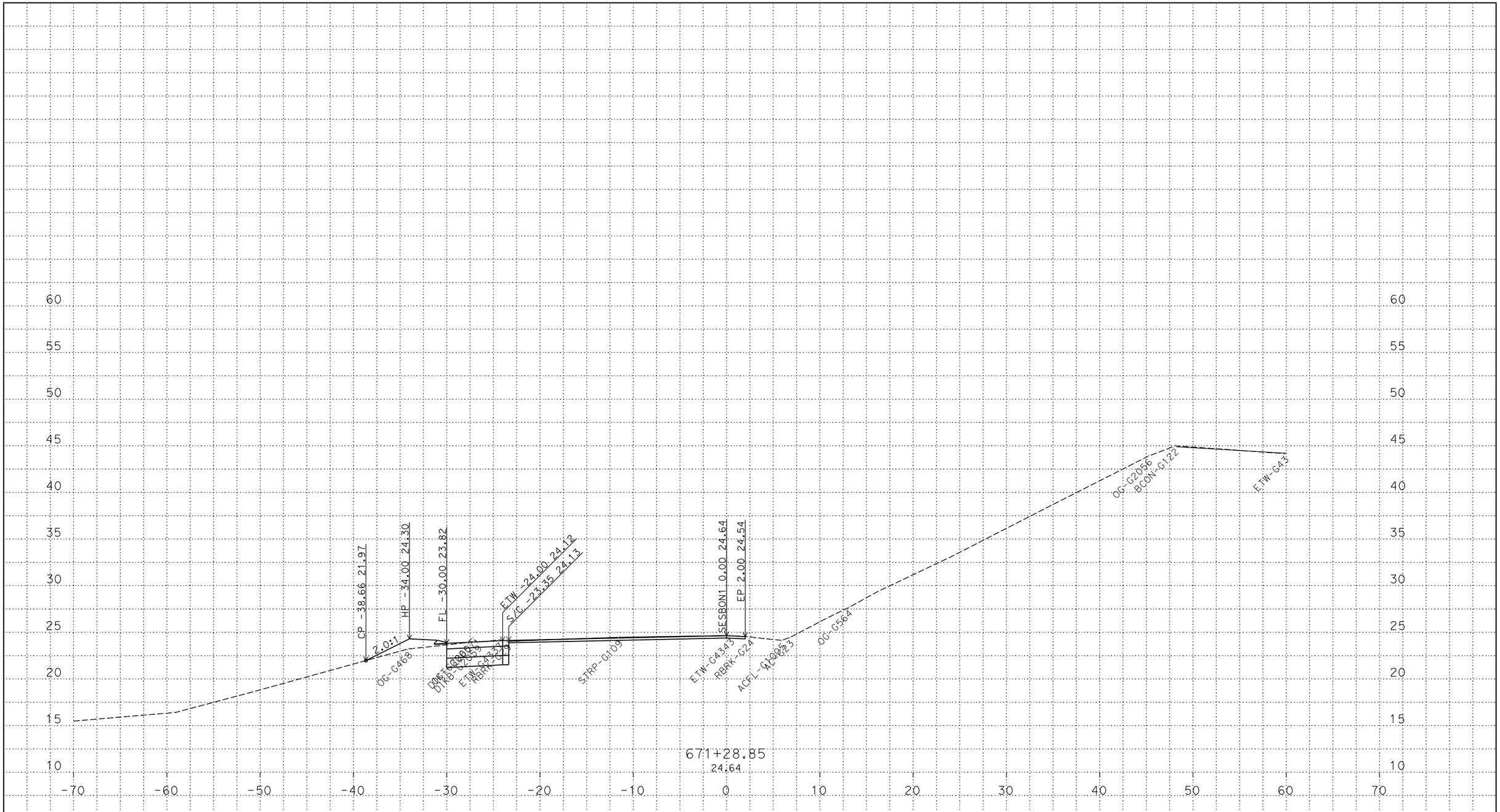

PLOTTED DATE: 13-JUN-2018

SCALE: 1"=5' Horiz.
1"=5' Vert.

CREATED BY: s142919

CONTRACT: 03-0H10U

DIST/CO/RTE/PM: 03/SAC/05/9.7/24.9

PROJECT ID: 03170002461

SESBON1
CROSS SECTIONS

P:\proj5\03\0h100\design\DGN\Cross-Sections\Final\RAMPS\C3D
SESBON1_XSECTS_TEMP_X_C3D_DWG.dwg - 25-May-18 10:55 AM

FOR DESIGN STUDY ONLY

All Dimensions are U.S. Survey Feet

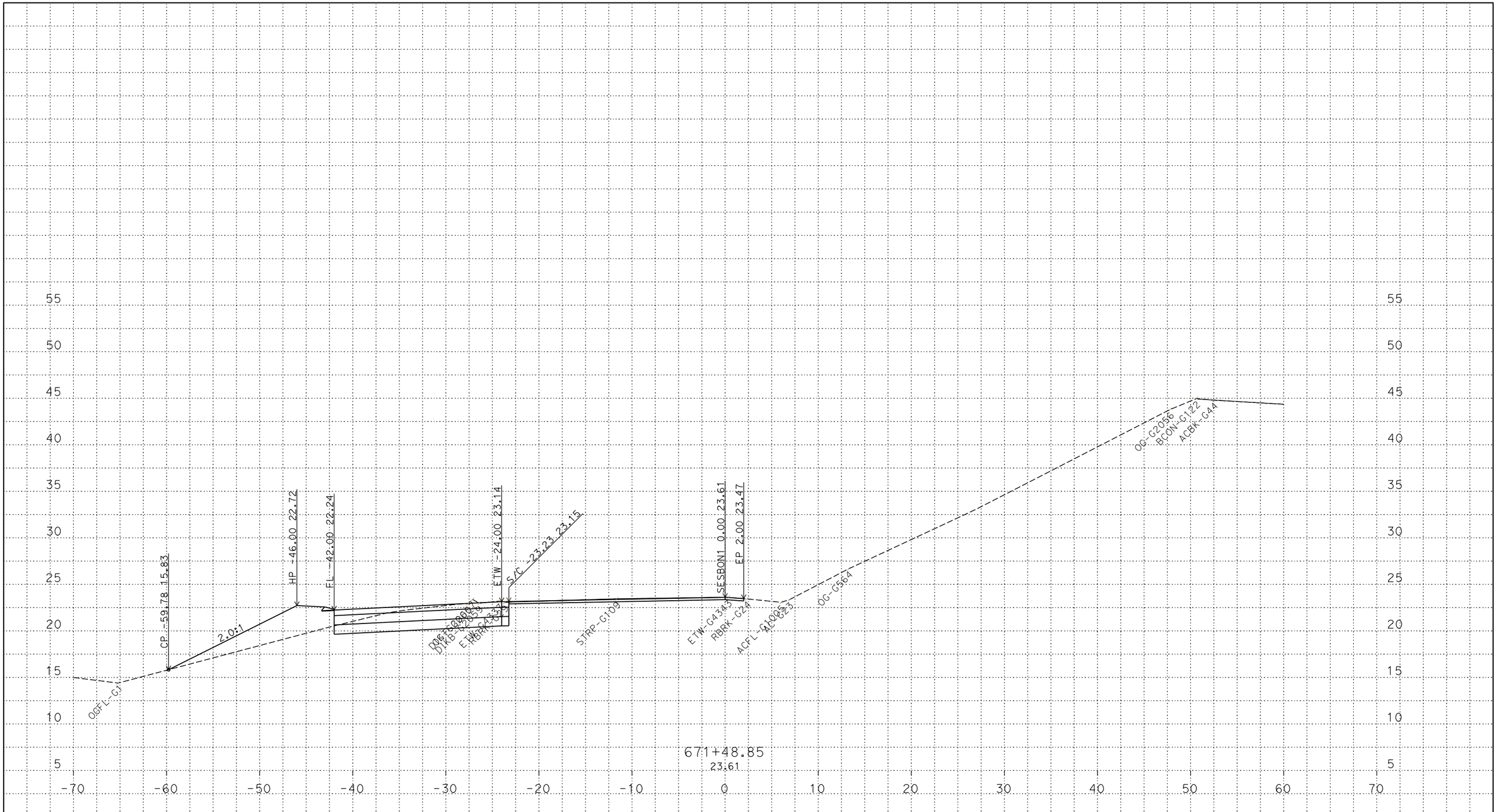

PLOTTED DATE: 13-JUN-2018

SCALE: 1"=5' Horiz.
1"=5' Vert.

CREATED BY: s142919

CONTRACT: 03-0H10U

DIST/CO/RTE/PM: 03/SAC/05/9.7/24.9

PROJECT ID: 03170002461

SESBON1
CROSS SECTIONS
35 OF 44

P:\proj5\03\0h100\design\DGN\Cross-Sections\Final\RAMPS\C3D
SESBON1_XSECTS_TEMP_X_C3D_DWG.dwg - 25-May-18 10:55 AM

FOR DESIGN STUDY ONLY

All Dimensions are U.S. Survey Feet

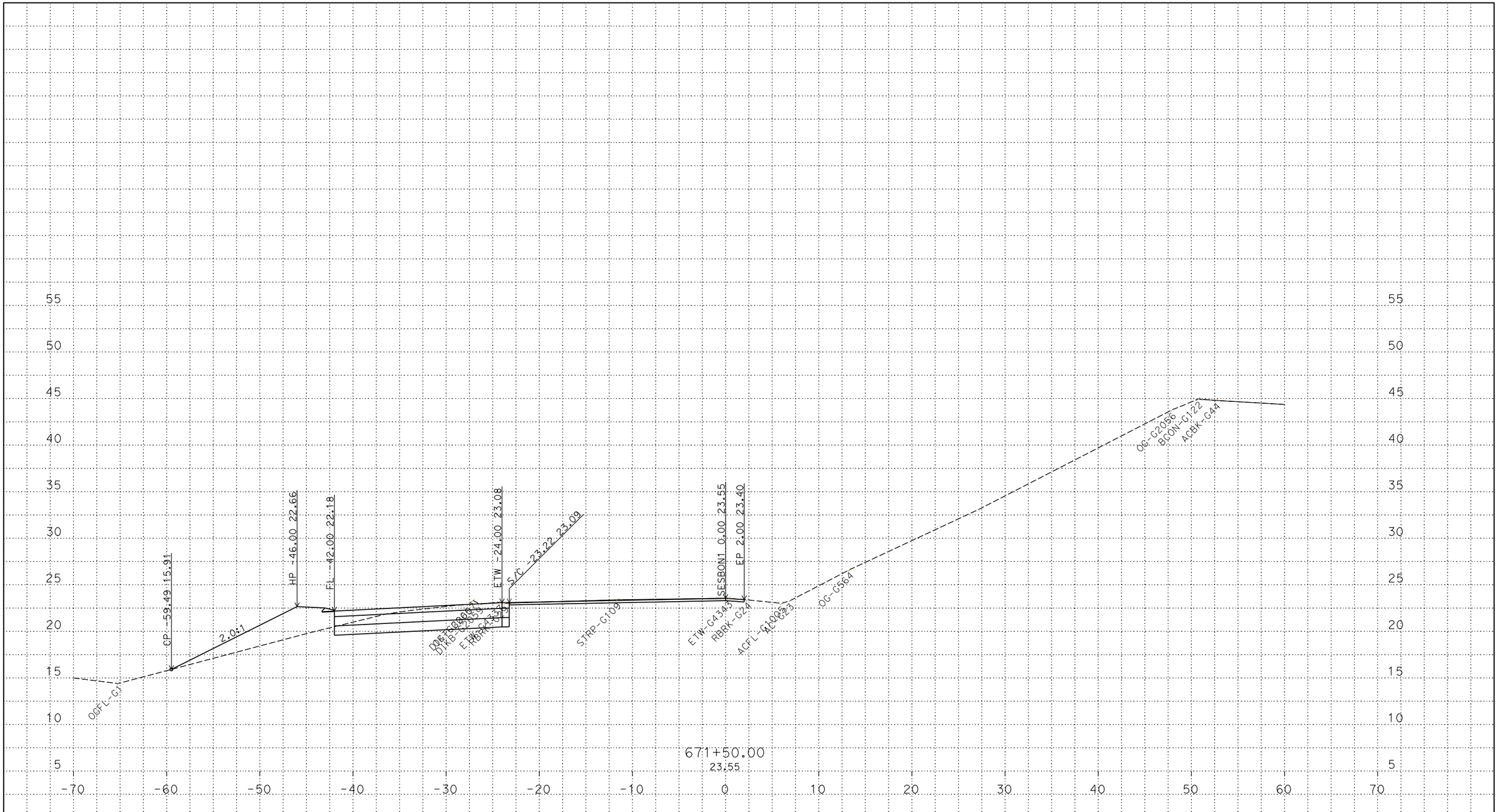

PLOTTED DATE: 13-JUN-2018

SCALE: 1"=5' Horiz.
1"=5' Vert.

CREATED BY: s142919

CONTRACT: 03-0H10U

DIST/CO/RTE/PM: 03/SAC/05/9.7/24.9

PROJECT ID: 03170002461

SESBON1
CROSS SECTIONS

P:\proj5\03\0h100\design\DGN\Cross-Sections\Final\RAMPS\C3D
SESBON1_XSECTS_TEMP_X_C3D_DWG.dwg - 25-May-18 10:55 AM

FOR DESIGN STUDY ONLY

All Dimensions are U.S. Survey Feet

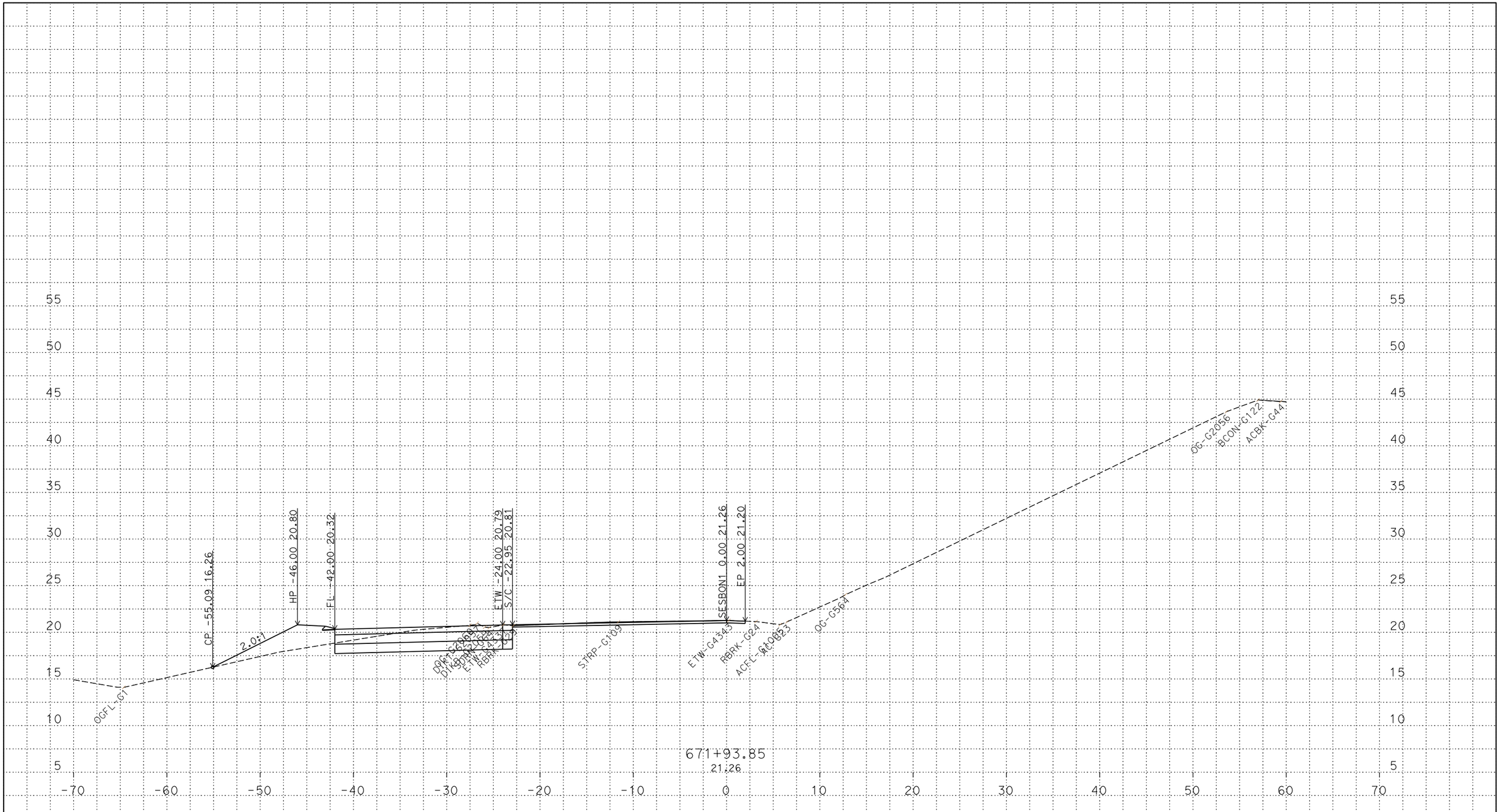

PLOTTED DATE: 13-JUN-2018

SCALE: 1"=5' Horiz.
1"=5' Vert.

CREATED BY: s142919

CONTRACT: 03-0H10U

DIST/CO/RTE/PM: 03/SAC/05/9.7/24.9

PROJECT ID: 03170002461

SESBON1
CROSS SECTIONS
37 OF 44

P:\proj5\03\0h100\design\DGN\Cross-Sections\Final\RAMPS\C3D
SESBON1_XSECTS_TEMP_X_C3D_DWG.dwg - 25-May-18 10:55 AM

FOR DESIGN STUDY ONLY

All Dimensions are U.S. Survey Feet

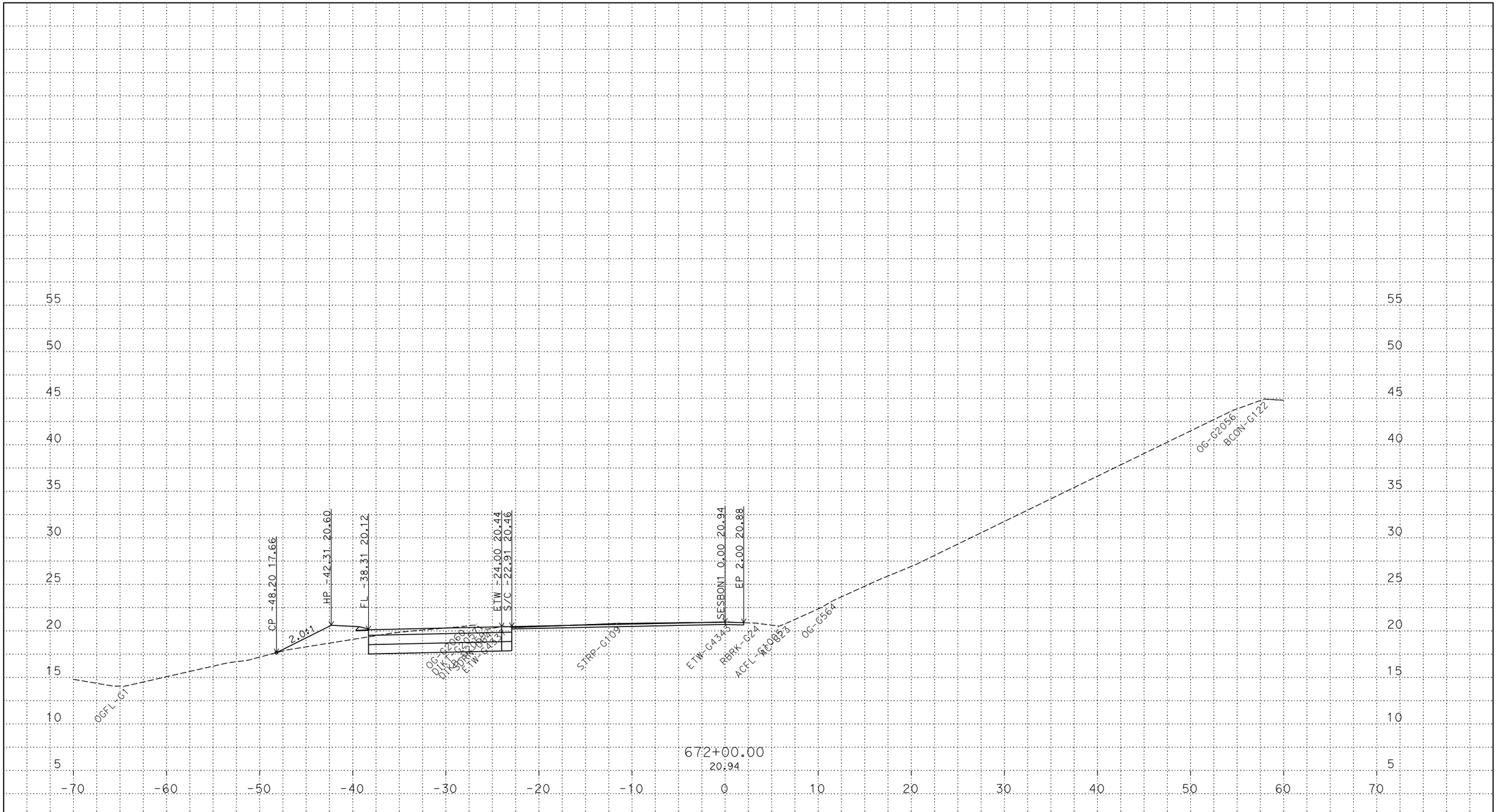

PLOTTED DATE: 13-JUN-2018

SCALE: 1"=5' Horiz.
1"=5' Vert.

CREATED BY: s142919

CONTRACT: 03-0H10U

DIST/CO/RTE/PM: 03/SAC/05/9.7/24.9

PROJECT ID: 03170002461

SESBON1
CROSS SECTIONS
38 OF 44

P:\proj5\03\0h100\design\DGN\Cross-Sections\Final\RAMPS\C3D
SESBON1_XSECTS_TEMP_X_C3D_DWG.dwg - 25-May-18 10:55 AM

FOR DESIGN STUDY ONLY

All Dimensions are U.S. Survey Feet

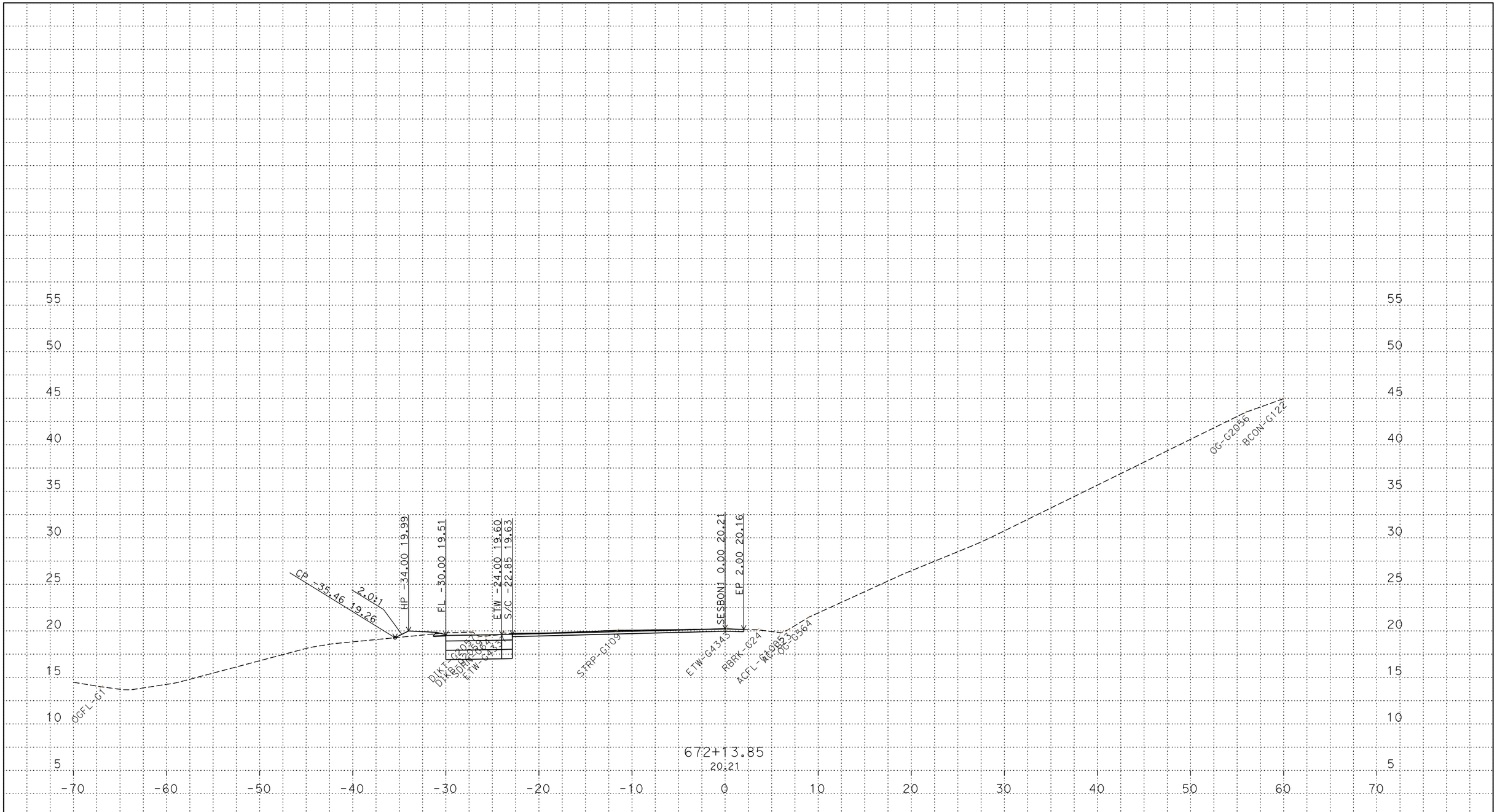

PLOTTED DATE: 13-JUN-2018

SCALE: 1"=5' Horiz.
1"=5' Vert.

CREATED BY: s142919

CONTRACT: 03-0H10U

DIST/CO/RTE/PM: 03/SAC/05/9.7/24.9

PROJECT ID: 03170002461

SESBON1
CROSS SECTIONS
39 OF 44

P:\proj5\03\0h100\design\DGN\Cross-Sections\Final\RAMPS\C3D
SESBON1_XSECTS_TEMP_X_C3D_DWG.dwg - 25-May-18 10:55 AM

FOR DESIGN STUDY ONLY

All Dimensions are U.S. Survey Feet

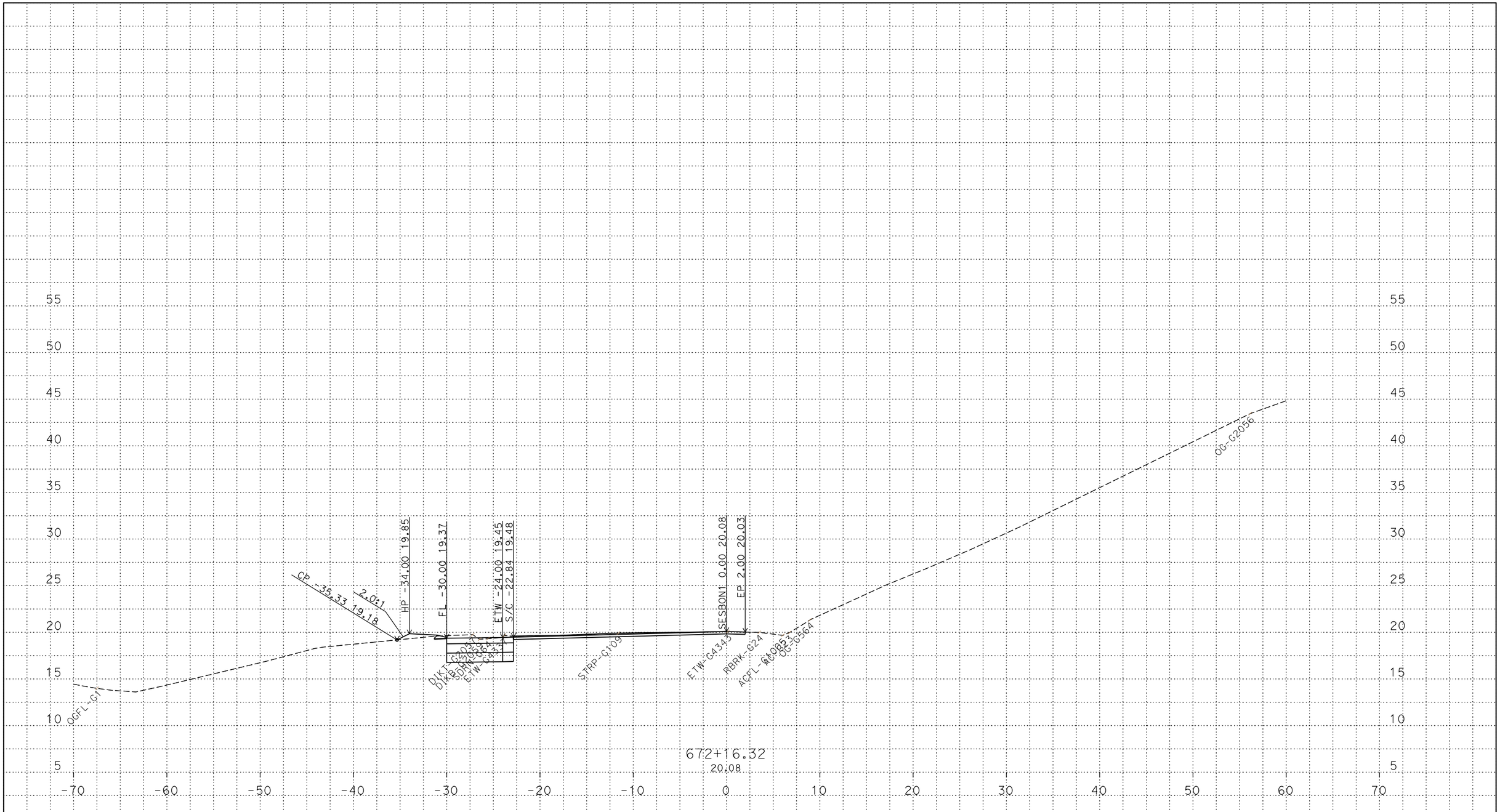

PLOTTED DATE: 13-JUN-2018

SCALE: 1"=5' Horiz.
1"=5' Vert.

CREATED BY: s142919

CONTRACT: 03-0H10U

DIST/CO/RTE/PM: 03/SAC/05/9.7/24.9

PROJECT ID: 03170002461

SESBON1
CROSS SECTIONS
40 OF 44

P:\proj5\03\0h100\design\DGN\Cross-Sections\Final\RAMPS\C3D
SESBON1_XSECTS_TEMP_X_C3D_DWG.dwg - 25-May-18 10:55 AM

FOR DESIGN STUDY ONLY

All Dimensions are U.S. Survey Feet

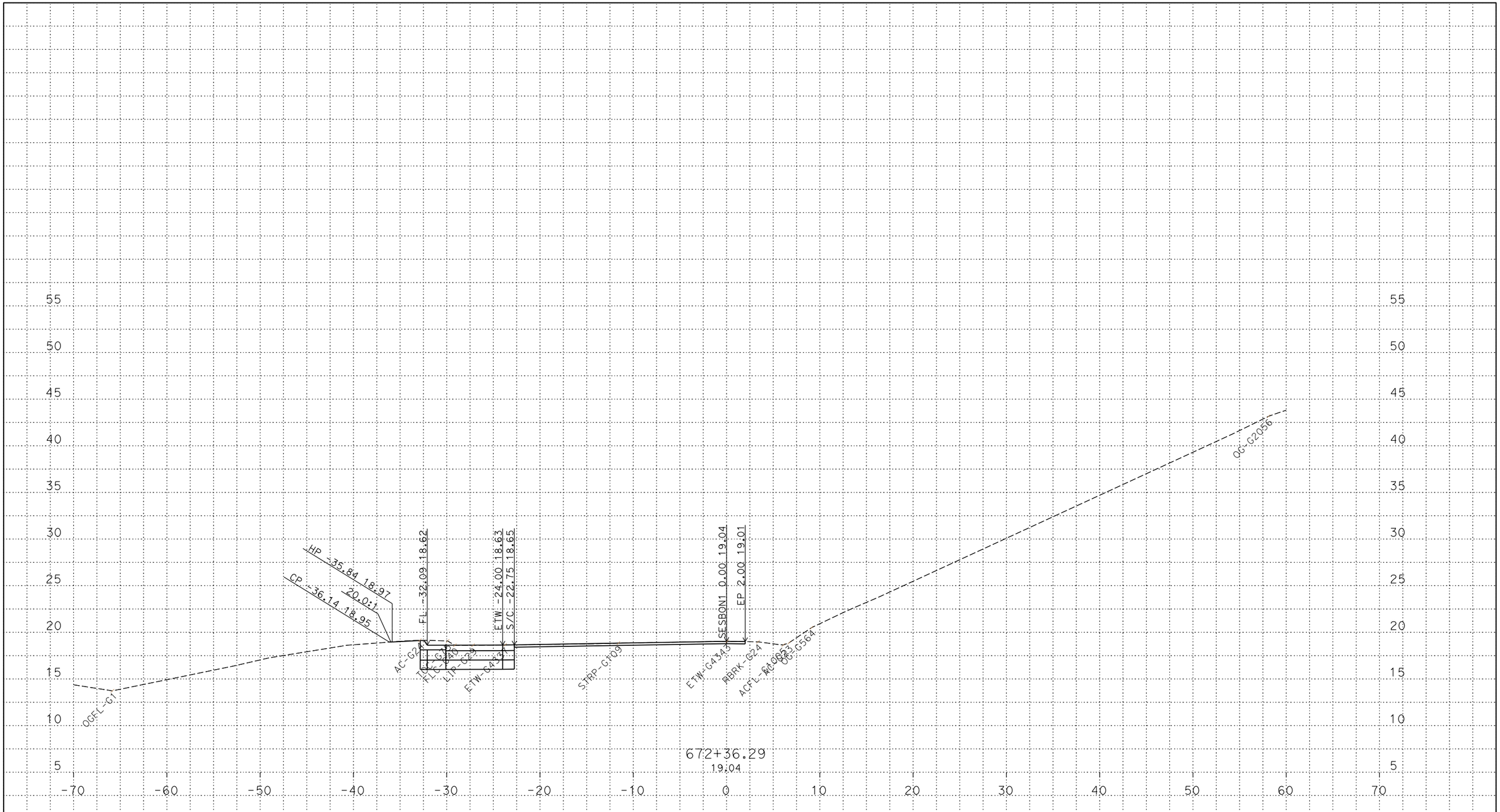

PLOTTED DATE: 13-JUN-2018

SCALE: 1"=5' Horiz.
1"=5' Vert.

CREATED BY: s142919

CONTRACT: 03-0H10U

DIST/CO/RTE/PM: 03/SAC/05/9.7/24.9

PROJECT ID: 03170002461

SESBON1
CROSS SECTIONS

P:\proj5\03\0h100\design\DGN\Cross-Sections\Final\RAMPS\C3D
SESBON1_XSECTS_TEMP_X_C3D_DWG.dwg - 25-May-18 10:55 AM

FOR DESIGN STUDY ONLY

All Dimensions are U.S. Survey Feet

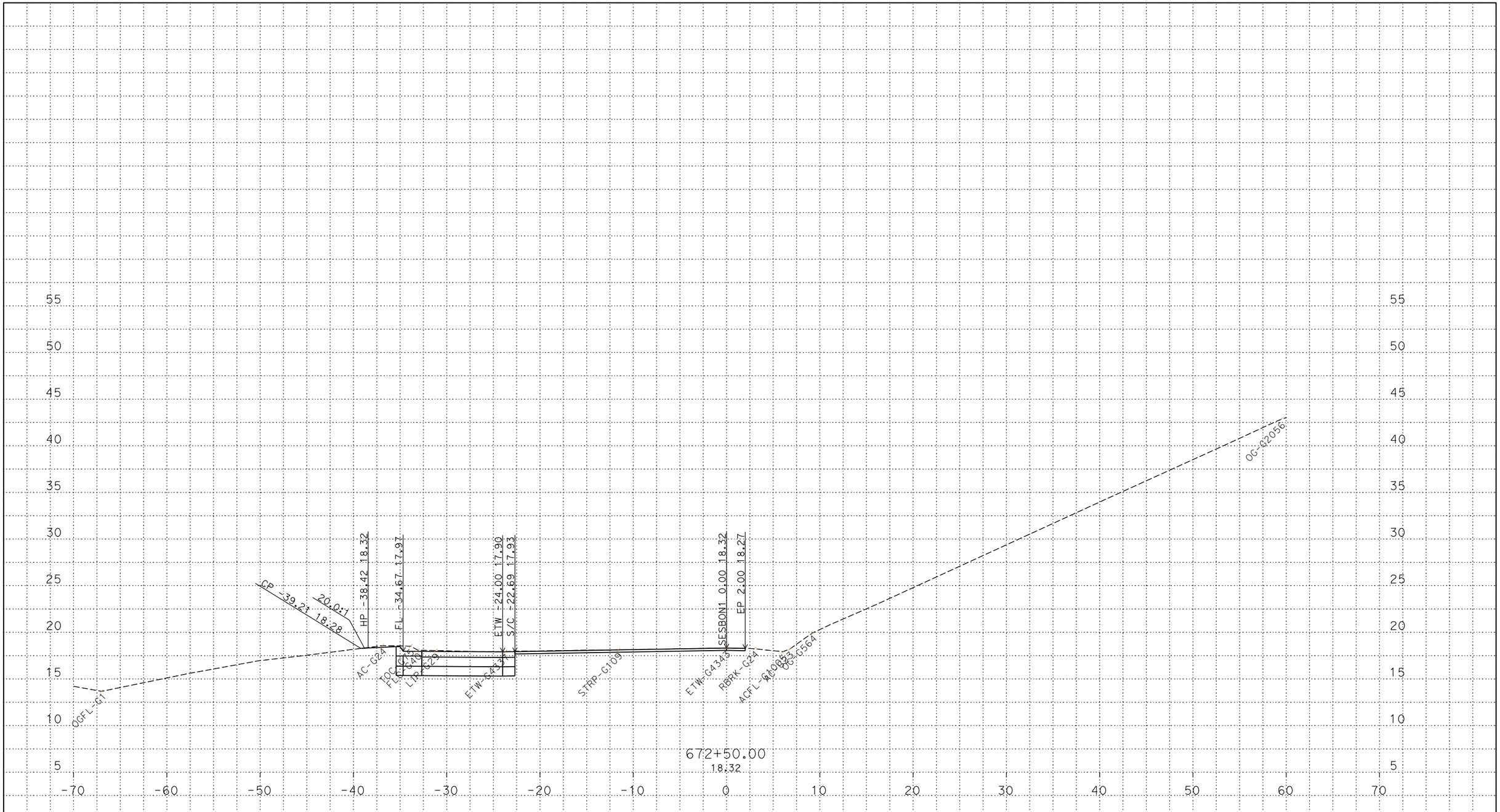

PLOTTED DATE: 13-JUN-2018

SCALE: 1"=5' Horiz.
1"=5' Vert.

CREATED BY: s142919

CONTRACT: 03-0H10U

DIST/CO/RTE/PM: 03/SAC/05/9.7/24.9

PROJECT ID: 03170002461

SESBON1
CROSS SECTIONS

P:\proj5\03\0h100\design\DGN\Cross-Sections\Final\RAMPS\C3D
SESBON1_XSECTS_TEMP_X_C3D_DWG.dwg - 25-May-18 10:55 AM

FOR DESIGN STUDY ONLY

All Dimensions are U.S. Survey Feet

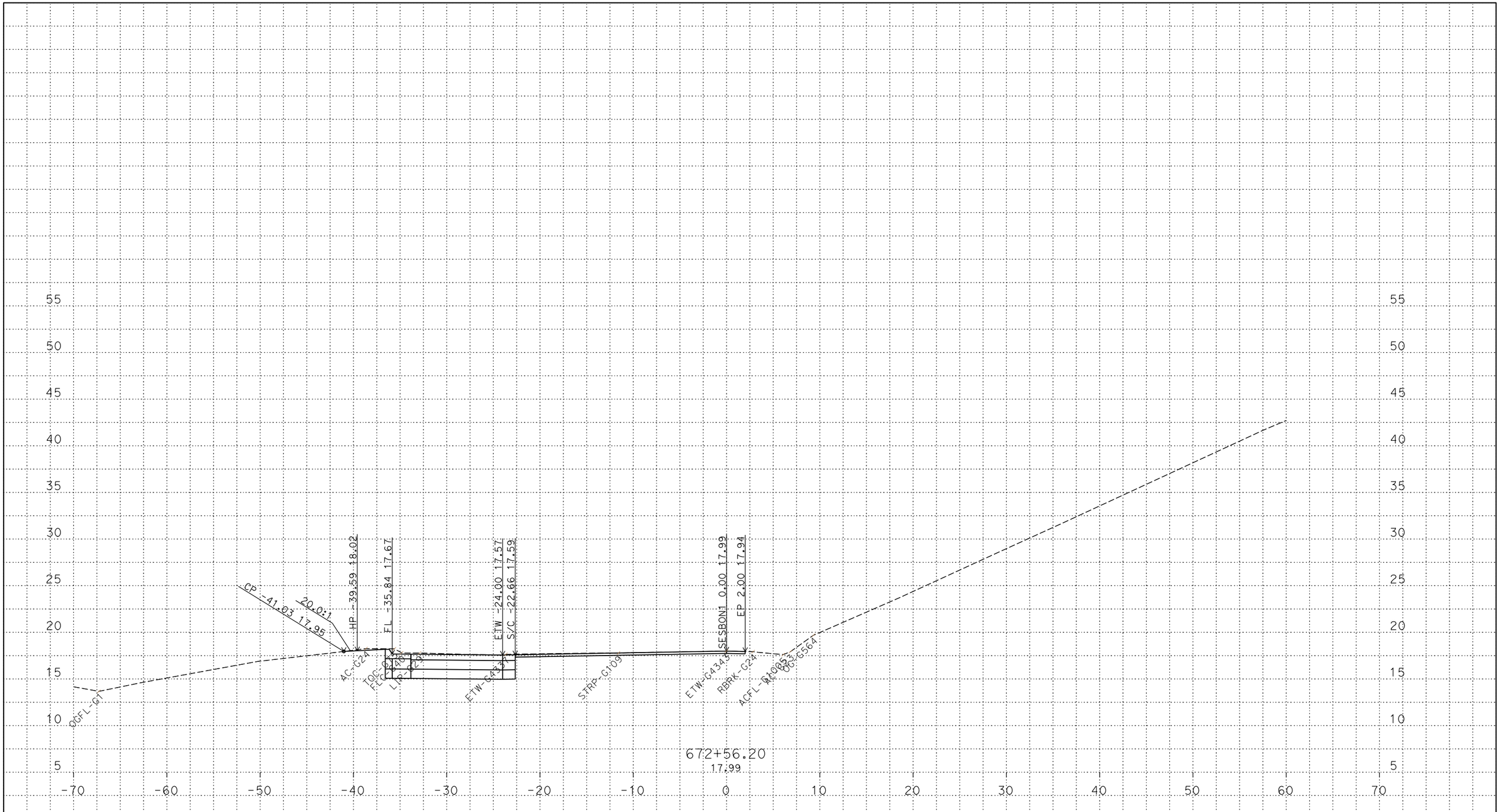

PLOTTED DATE: 13-JUN-2018

SCALE: 1"=5' Horiz.
1"=5' Vert.

CREATED BY: s142919

CONTRACT: 03-0H10U

DIST/CO/RTE/PM: 03/SAC/05/9.7/24.9

PROJECT ID: 03170002461

SESBON1
CROSS SECTIONS

P:\proj5\03\0h100\design\DGN\Cross-Sections\Final\RAMPS\C3D
SESBON1_XSECTS_TEMP_X_C3D_DWG.dwg - 25-May-18 10:55 AM

FOR DESIGN STUDY ONLY

All Dimensions are U.S. Survey Feet

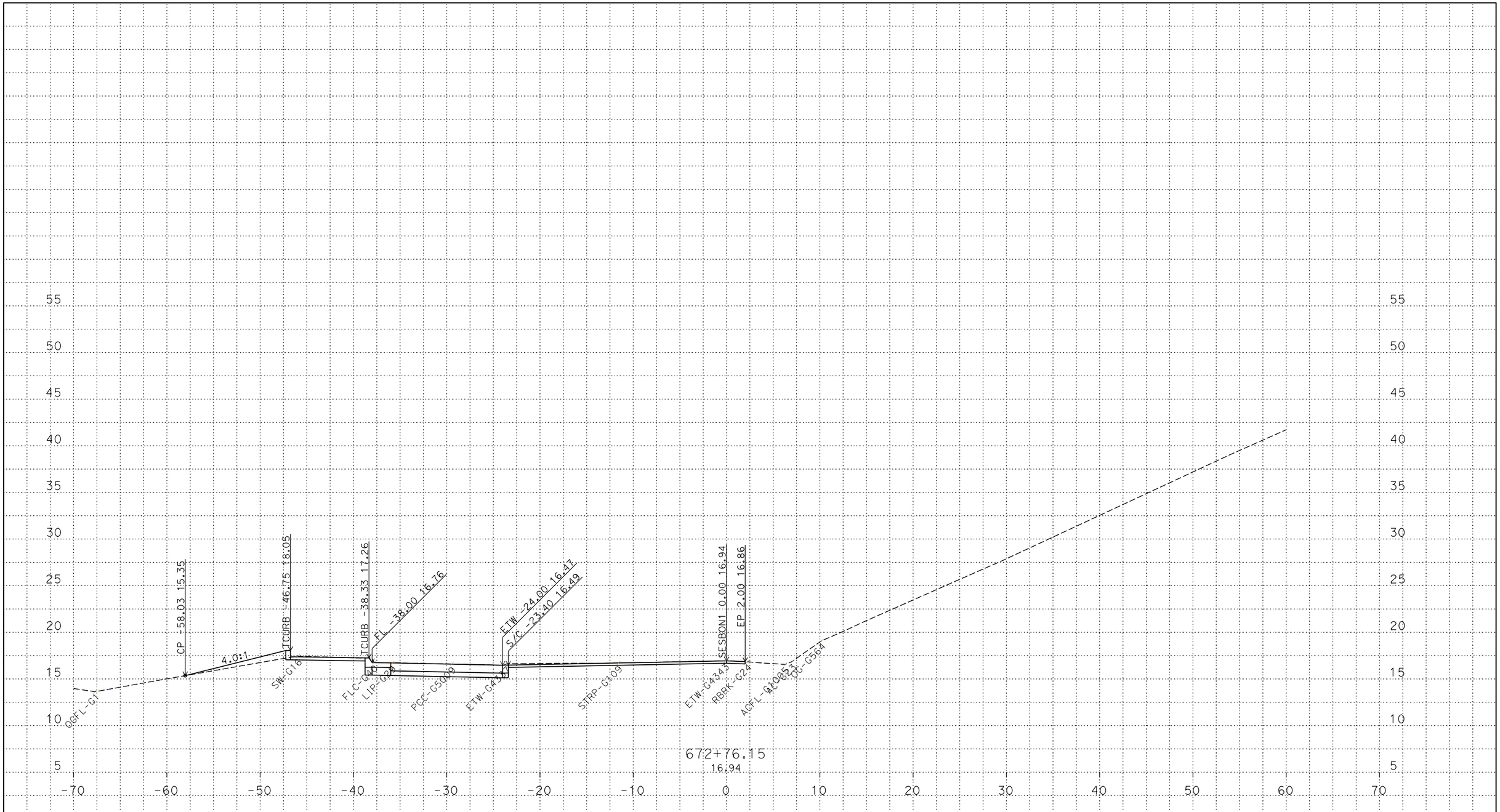

PLOTTED DATE: 13-JUN-2018

SCALE: 1"=5' Horiz.
1"=5' Vert.

CREATED BY: s142919

CONTRACT: 03-0H10U

DIST/CO/RTE/PM: 03/SAC/05/9.7/24.9

PROJECT ID: 03170002461

SESBON1
CROSS SECTIONS

P:\proj5\03\0h100\design\DGN\Cross-Sections\Final\RAMPS\C3D
SESBON1_XSECTS_TEMP_X_C3D_DWG.dwg - 25-May-18 10:55 AM