FOR DESIGN STUDY ONLY

All Dimensions are U.S. Survey Feet

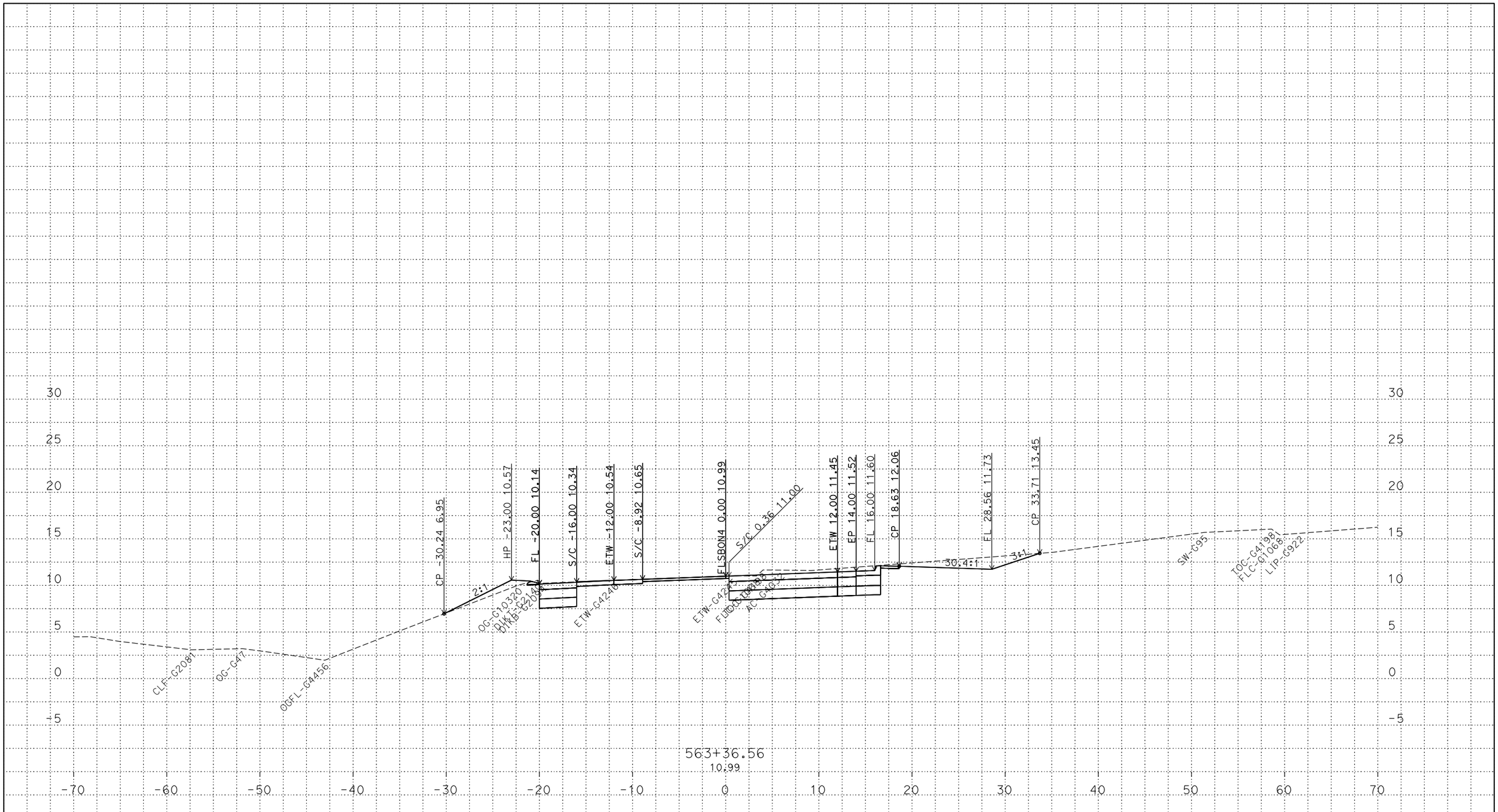

PLOTTED DATE: 13-JUN-2018

SCALE: 1"=5' Horiz.
1"=5' Vert.

CREATED BY: s145259

CONTRACT: 03-0H10U

DIST/CO/RTE/PM: 03/Sac/5/9.7-24.9

PROJECT ID: 03170002461

FLSBON4
CROSS SECTIONS
1 OF 23

P:\proj2\03\3c001\design\c3d\xsec_qtys\Ramps\Renee
FLSBON1_Redesign_XSECTS_TEMP_X_C3D_DWG.dwg - 18-May-18 9:24 AM

FOR DESIGN STUDY ONLY

All Dimensions are U.S. Survey Feet

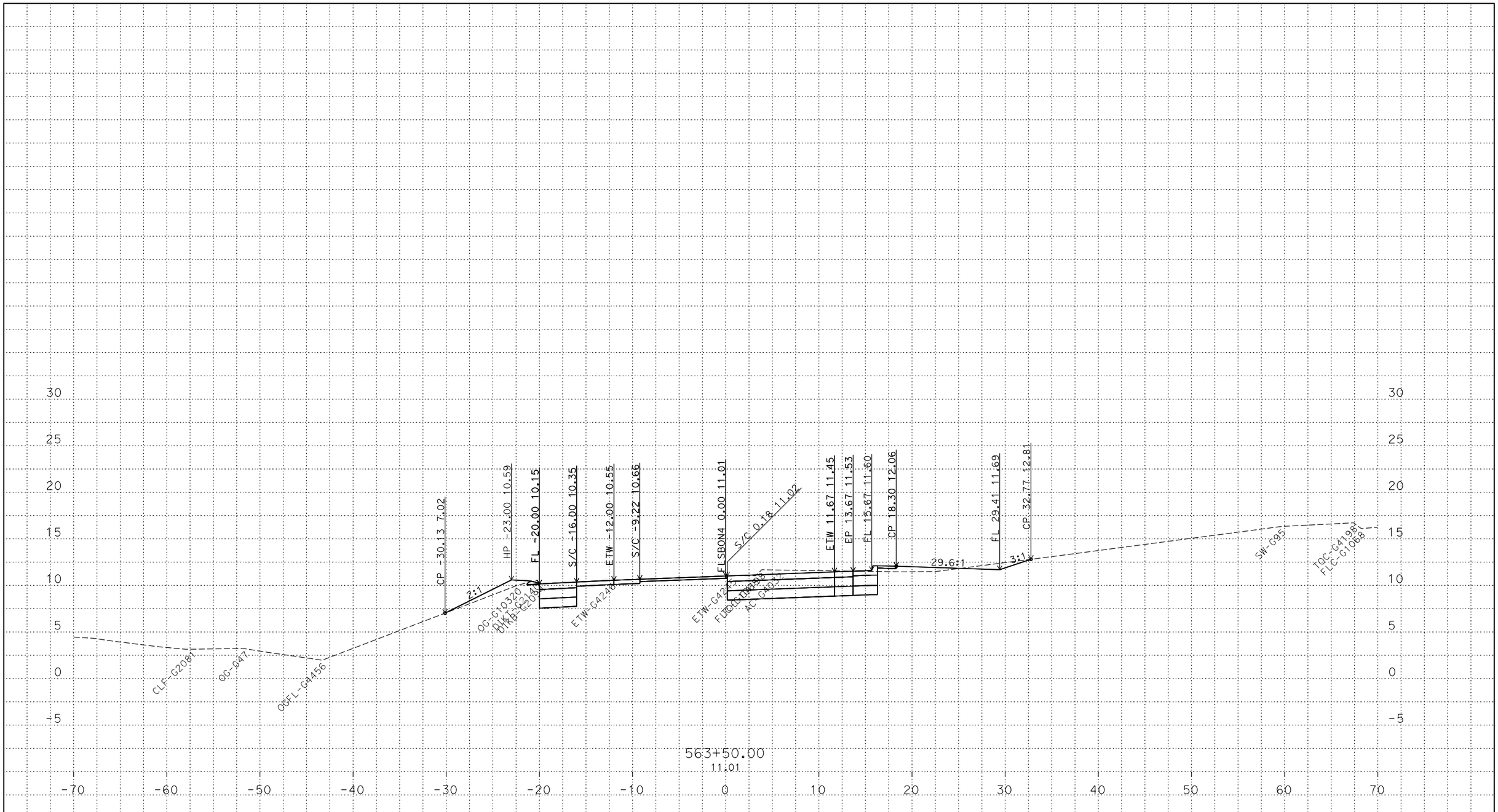

PLOTTED DATE: 13-JUN-2018

SCALE: 1"=5' Horiz.
1"=5' Vert.

CREATED BY: s145259

CONTRACT: 03-0H10U

DIST/CO/RTE/PM: 03/Sac/5/9.7-24.9

PROJECT ID: 03170002461

FLSBON4
CROSS SECTIONS
2 OF 23

P:\proj2\03\3c001\design\c3d\xsec_qtys\Ramps\Renee
FLSBON1_Redesign_XSECTS_TEMP_X_C3D_DWG.dwg - 18-May-18 9:24 AM

FOR DESIGN STUDY ONLY

All Dimensions are U.S. Survey Feet

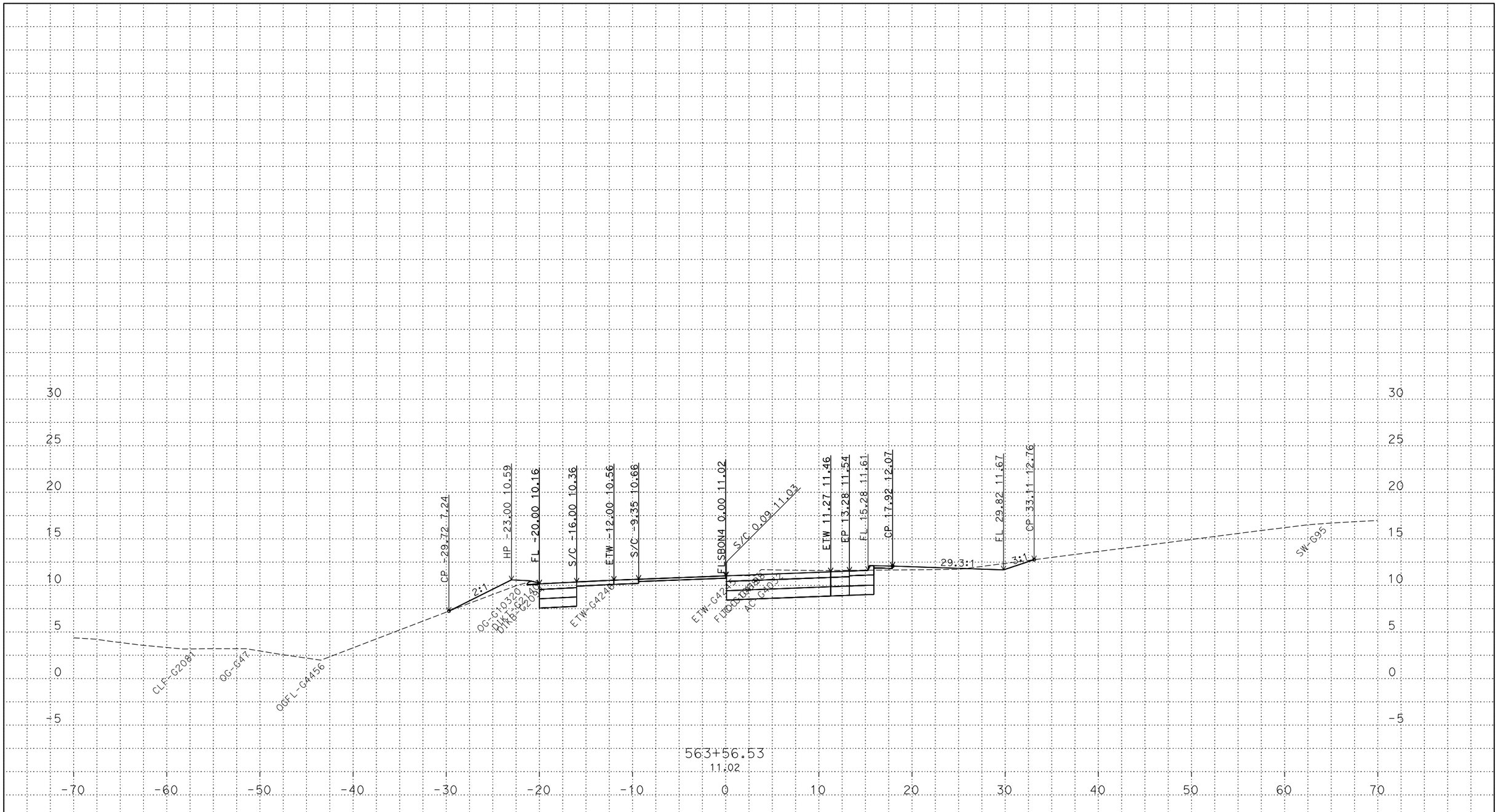

PLOTTED DATE: 13-JUN-2018

SCALE: 1"=5' Horiz.
1"=5' Vert.

CREATED BY: s145259

CONTRACT: 03-0H10U

DIST/CO/RTE/PM: 03/Sac/5/9.7-24.9

PROJECT ID: 03170002461

FLSBON4
CROSS SECTIONS
3 OF 23

P:\proj2\03\3c001\design\c3d\xsec_qtys\Ramps\Renee
FLSBON1_Redesign_XSECTS_TEMP_X_C3D_DWG.dwg - 18-May-18 9:24 AM

FOR DESIGN STUDY ONLY

All Dimensions are U.S. Survey Feet

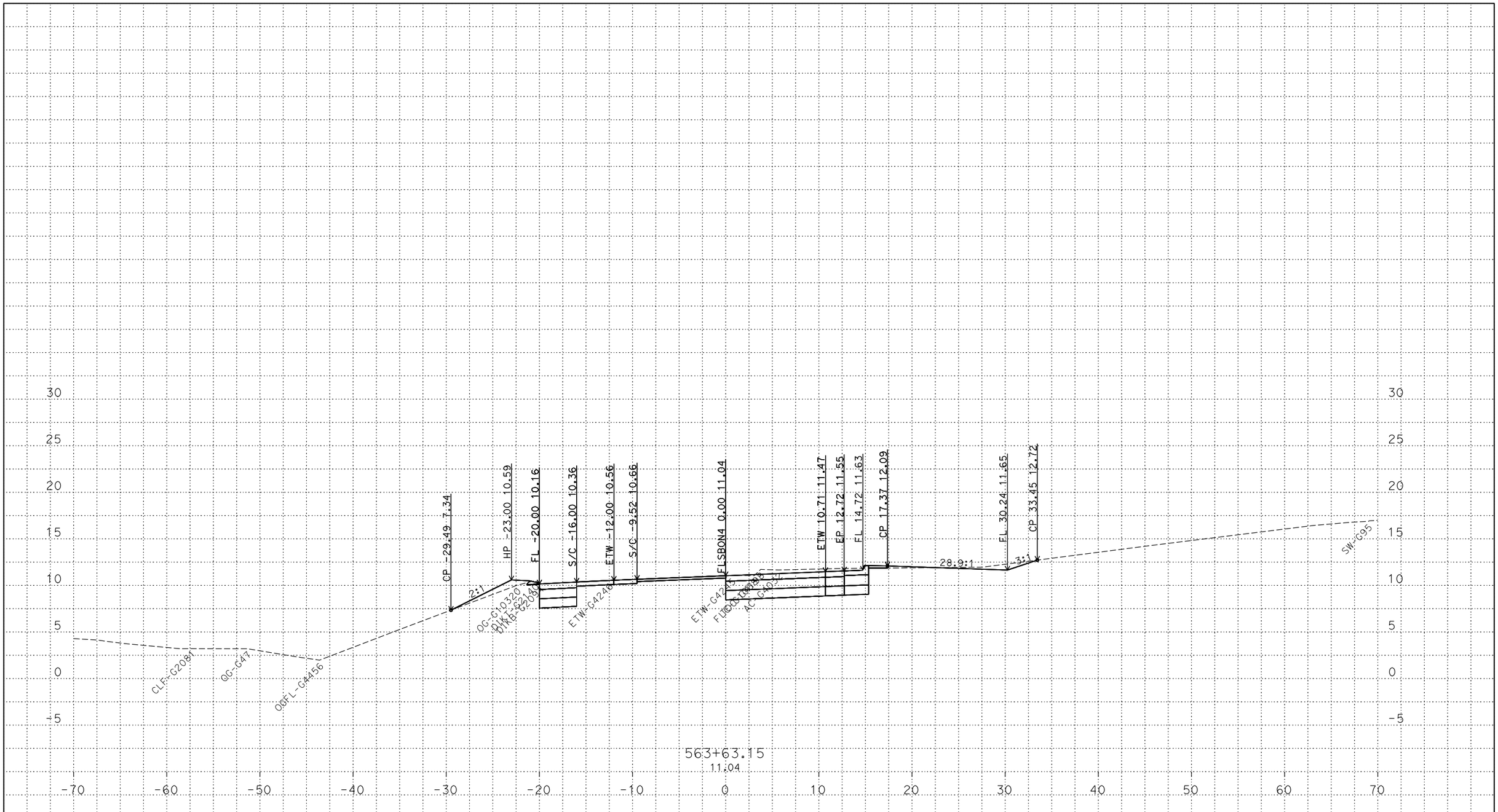

PLOTTED DATE: 13-JUN-2018

SCALE: 1"=5' Horiz.
1"=5' Vert.

CREATED BY: s145259

CONTRACT: 03-0H10U

DIST/CO/RTE/PM: 03/Sac/5/9.7-24.9

PROJECT ID: 03170002461

FLSBON4
CROSS SECTIONS
4 OF 23

P:\proj2\03\3c001\design\c3d\xsec_qtys\Ramps\Renee
FLSBON1_Redesign_XSECTS_TEMP_X_C3D_DWG.dwg - 18-May-18 9:24 AM

FOR DESIGN STUDY ONLY

All Dimensions are U.S. Survey Feet

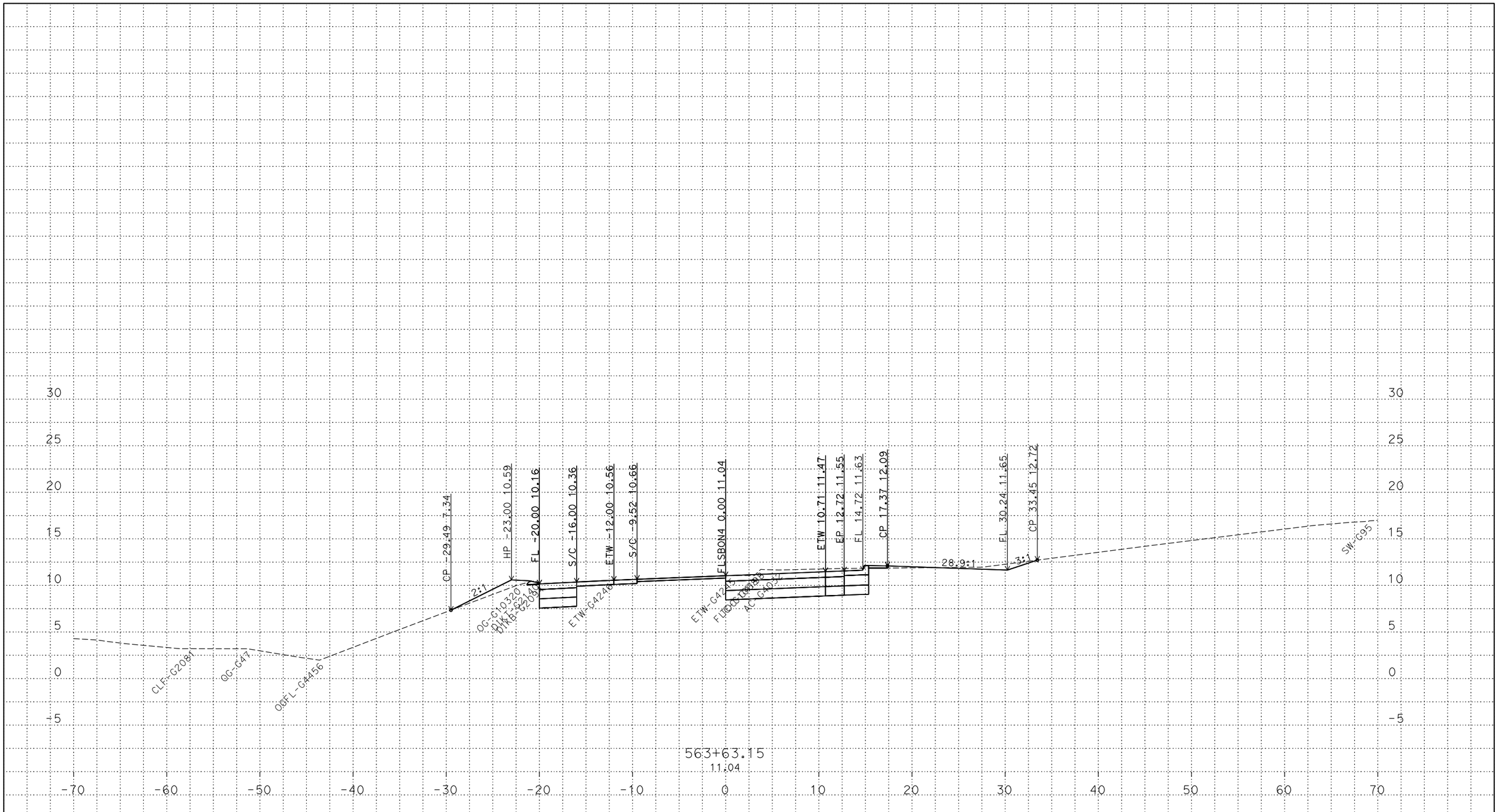

PLOTTED DATE: 13-JUN-2018

SCALE: 1"=5' Horiz.
1"=5' Vert.

CREATED BY: s145259

CONTRACT: 03-0H10U

DIST/CO/RTE/PM: 03/Sac/5/9.7-24.9

PROJECT ID: 03170002461

FLSBON4
CROSS SECTIONS
5 OF 23

P:\proj2\03\3c001\design\c3d\xsec_qtys\Ramps\Renee
FLSBON1_Redesign_XSECTS_TEMP_X_C3D_DWG.dwg - 18-May-18 9:24 AM

FOR DESIGN STUDY ONLY

All Dimensions are U.S. Survey Feet

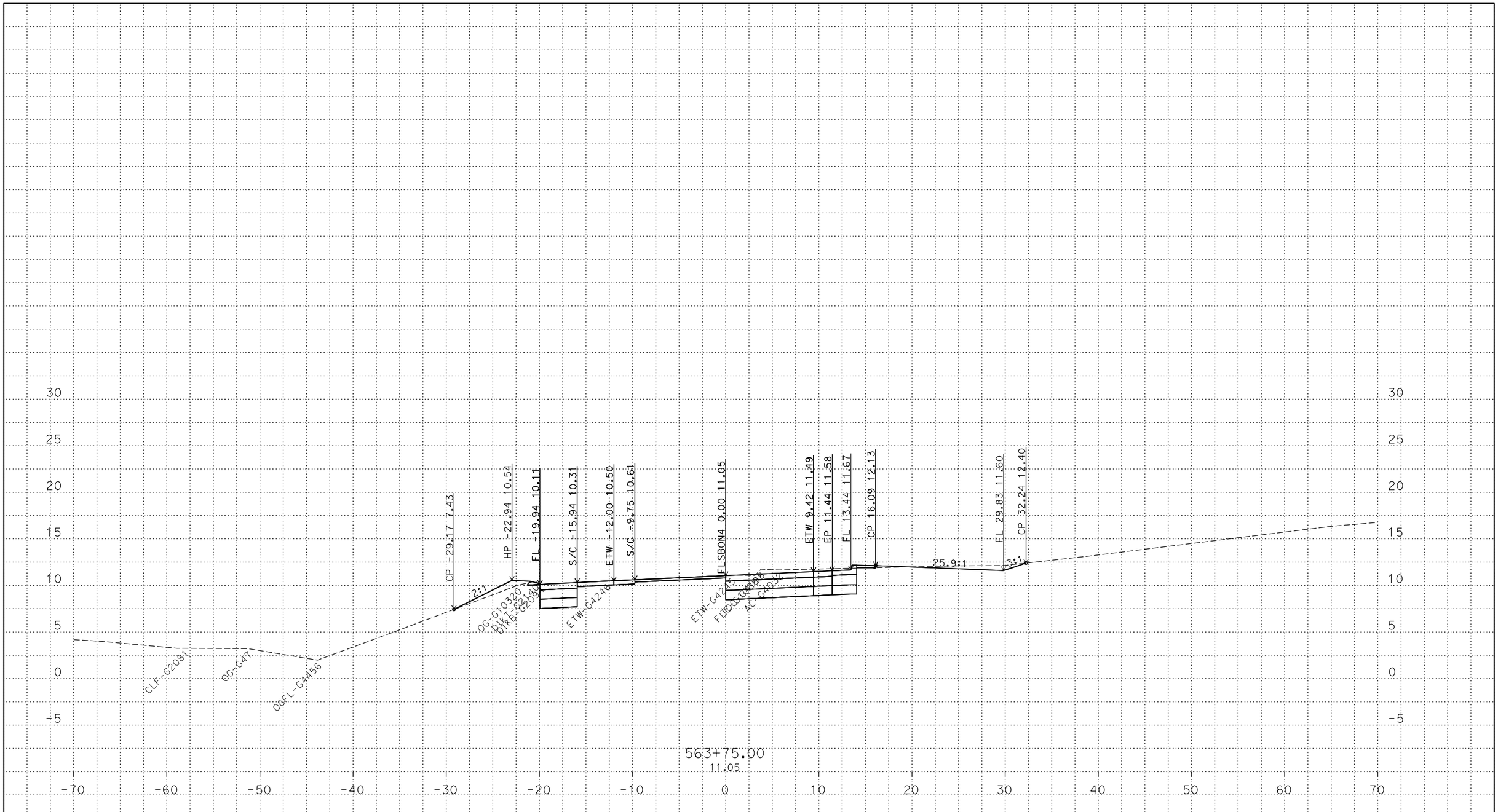

PLOTTED DATE: 13-JUN-2018

SCALE: 1"=5' Horiz.
1"=5' Vert.

CREATED BY: s145259

CONTRACT: 03-0H10U

DIST/CO/RTE/PM: 03/Sac/5/9.7-24.9

PROJECT ID: 03170002461

FLSBON4
CROSS SECTIONS
6 OF 23

P:\proj2\03\3c001\design\c3d\xsec_qtys\Ramps\Renee
FLSBON1_Redesign_XSECTS_TEMP_X_C3D_DWG.dwg - 18-May-18 9:24 AM

FOR DESIGN STUDY ONLY

All Dimensions are U.S. Survey Feet

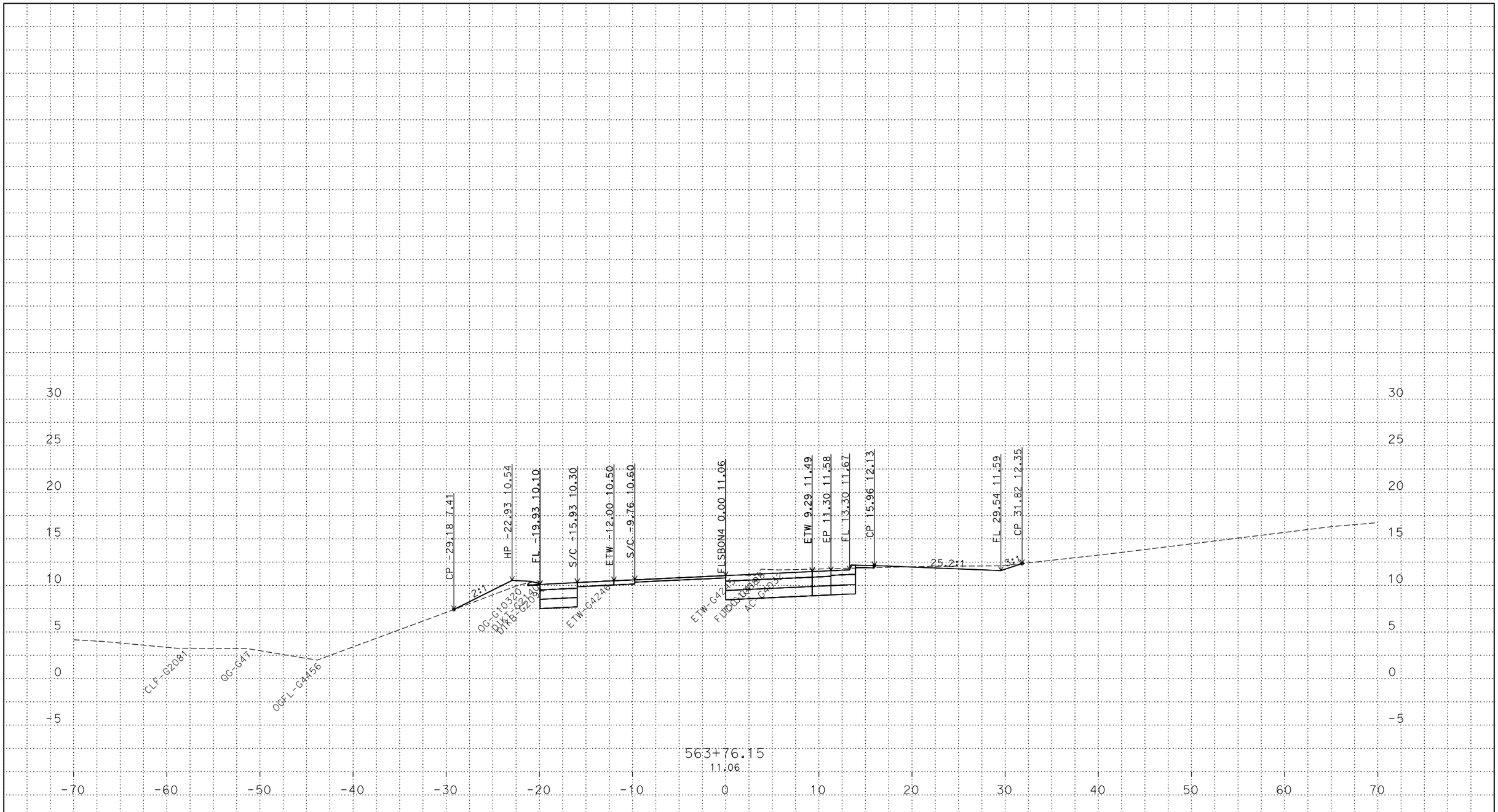

PLOTTED DATE: 13-JUN-2018

SCALE: 1"=5' Horiz.
1"=5' Vert.

CREATED BY: s145259

CONTRACT: 03-0H10U

DIST/CO/RTE/PM: 03/Sac/5/9.7-24.9

PROJECT ID: 03170002461

FLSBON4
CROSS SECTIONS
7 OF 23

P:\proj2\03\3c001\design\c3d\xsec_qtys\Ramps\Renee
FLSBON1_Redesign_XSECTS_TEMP_X_C3D_DWG.dwg - 18-May-18 9:24 AM

FOR DESIGN STUDY ONLY

All Dimensions are U.S. Survey Feet

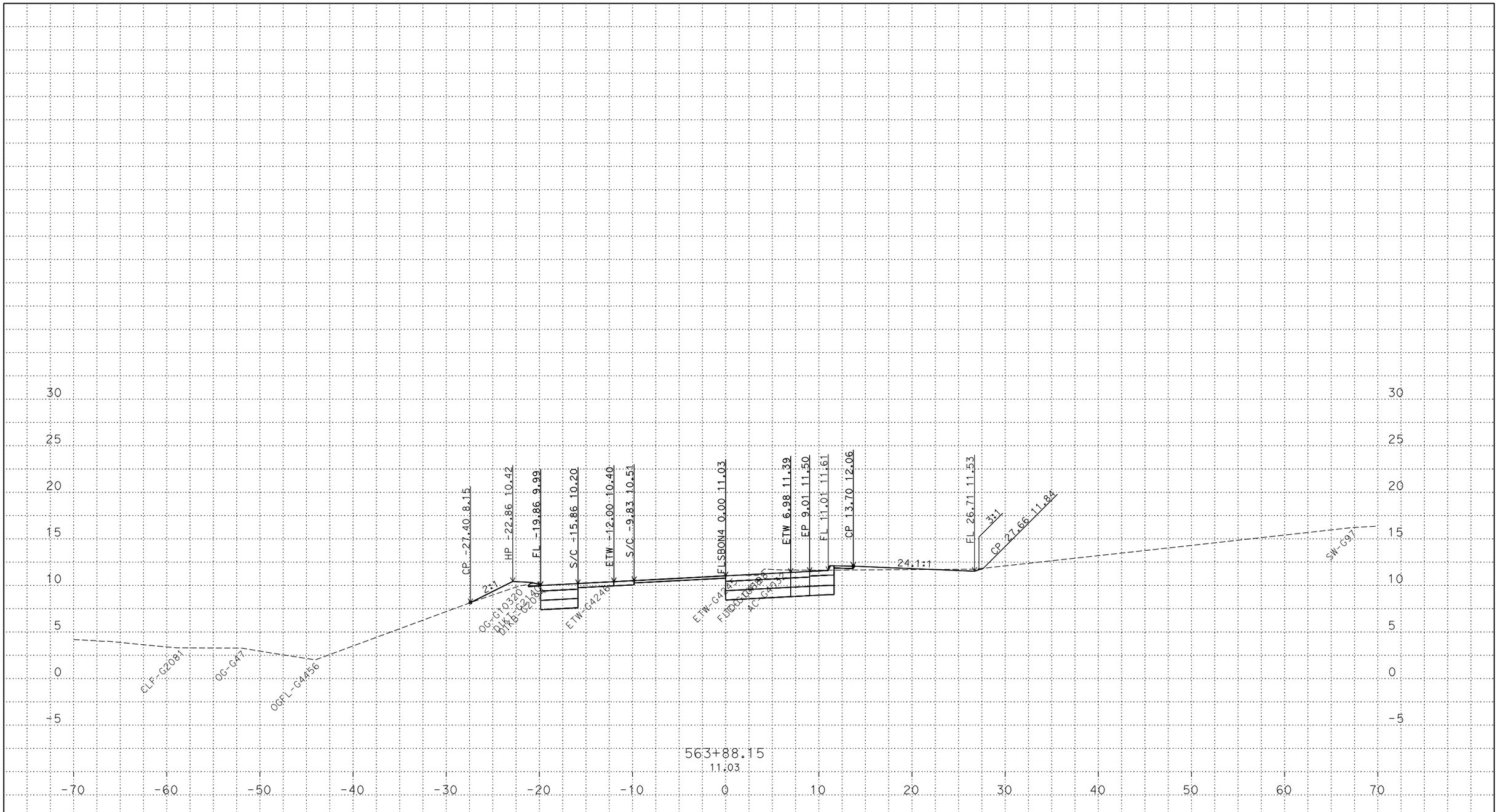

PLOTTED DATE: 13-JUN-2018

SCALE: 1"=5' Horiz.
1"=5' Vert.

CREATED BY: s145259

CONTRACT: 03-0H10U

DIST/CO/RTE/PM: 03/Sac/5/9.7-24.9

PROJECT ID: 03170002461

FLSBON4
CROSS SECTIONS
8 OF 23

P:\proj2\03\3c001\design\c3d\xsec_qtys\Ramps\Renee
FLSBON1_Redesign_XSECTS_TEMP_X_C3D_DWG.dwg - 18-May-18 9:24 AM

FOR DESIGN STUDY ONLY

All Dimensions are U.S. Survey Feet

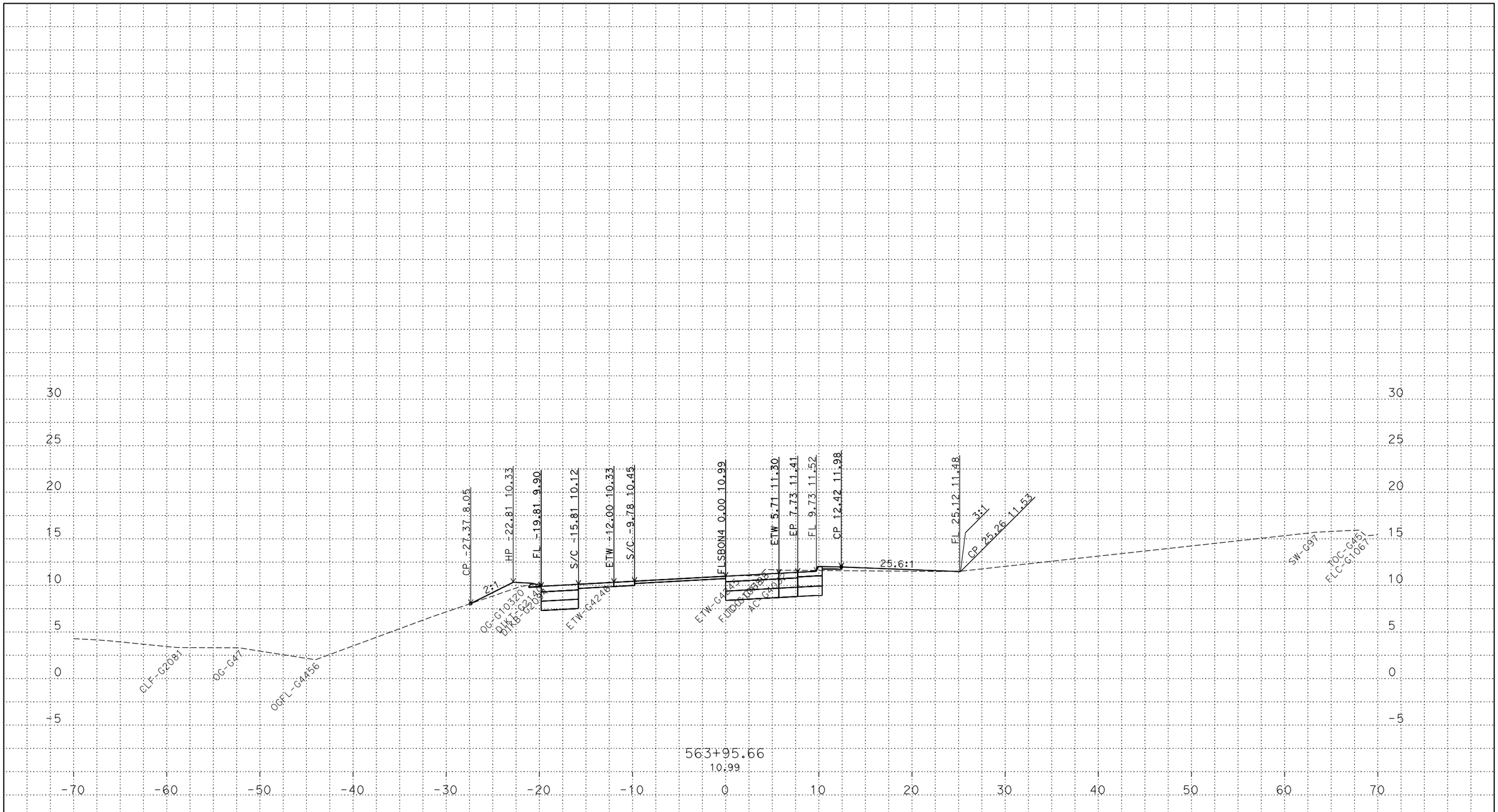

PLOTTED DATE: 13-JUN-2018

SCALE: 1"=5' Horiz.
1"=5' Vert.

CREATED BY: s145259

CONTRACT: 03-0H10U

DIST/CO/RTE/PM: 03/Sac/5/9.7-24.9

PROJECT ID: 03170002461

FLSBON4
CROSS SECTIONS
9 OF 23

P:\proj2\03\3c001\design\c3d\xsec_qtys\Ramps\Renee
FLSBON1_Redesign_XSECTS_TEMP_X_C3D_DWG.dwg - 18-May-18 9:24 AM

FOR DESIGN STUDY ONLY

All Dimensions are U.S. Survey Feet

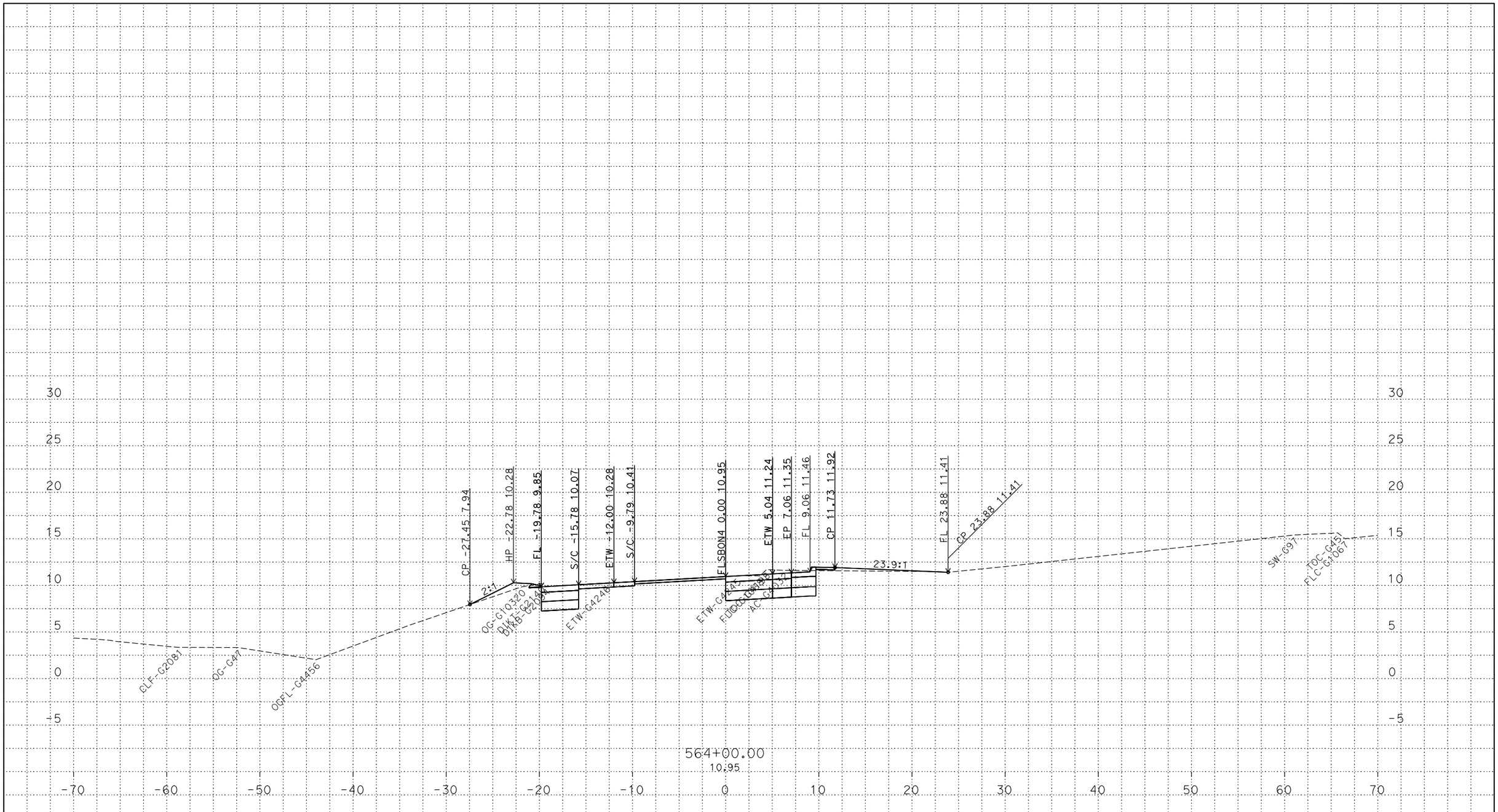

PLOTTED DATE: 13-JUN-2018

SCALE: 1"=5' Horiz.
1"=5' Vert.

CREATED BY: s145259

CONTRACT: 03-0H10U

DIST/CO/RTE/PM: 03/Sac/5/9.7-24.9

PROJECT ID: 03170002461

FLSBON4
CROSS SECTIONS
10 OF 23

P:\proj2\03\3c001\design\c3d\xsec_qtys\Ramps\Renee
FLSBON1_Redesign_XSECTS_TEMP_X_C3D_DWG.dwg - 18-May-18 9:24 AM

FOR DESIGN STUDY ONLY

All Dimensions are U.S. Survey Feet

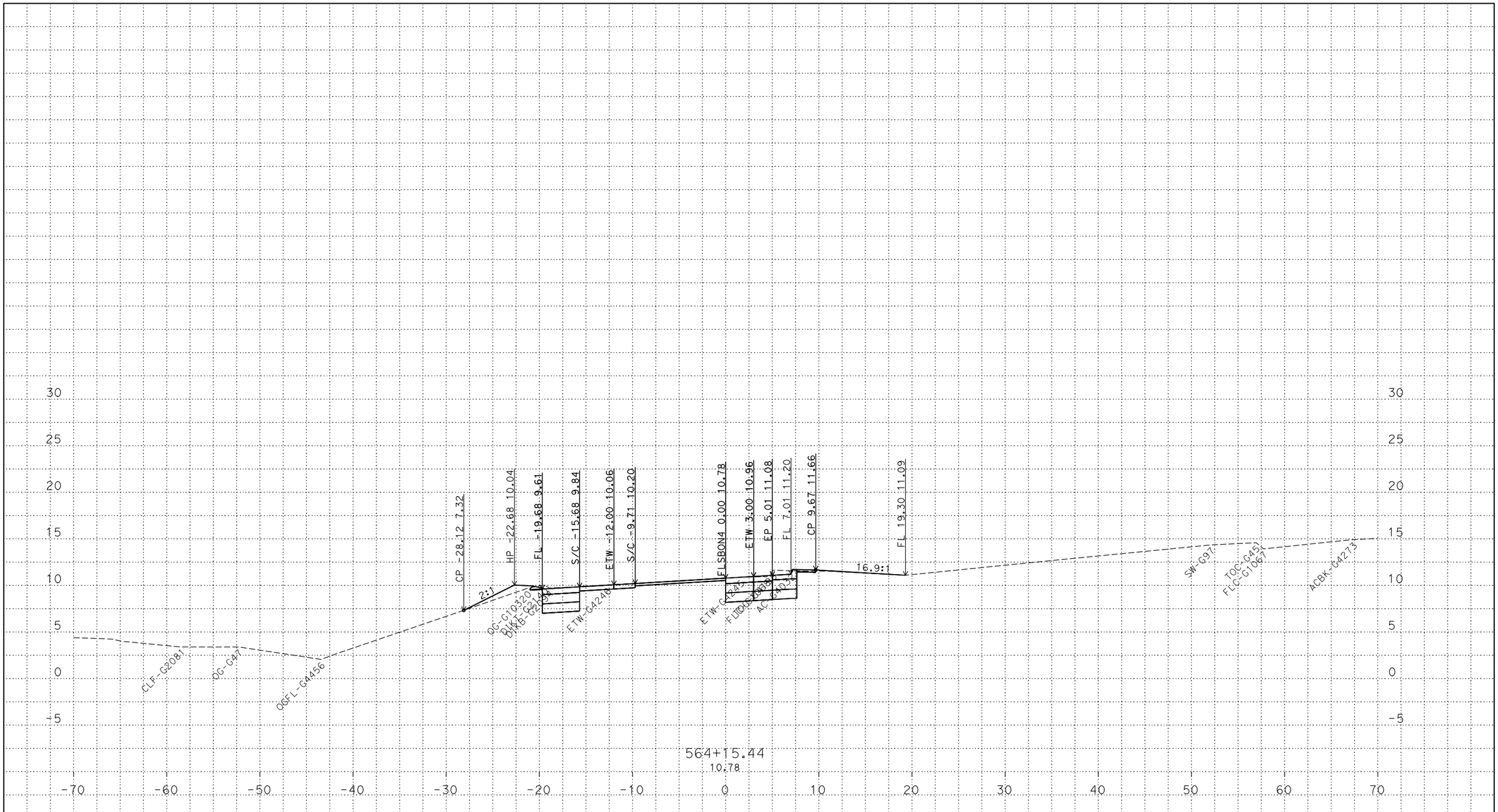

PLOTTED DATE: 13-JUN-2018

SCALE: 1"=5' Horiz.
1"=5' Vert.

CREATED BY: s145259

CONTRACT: 03-0H10U

DIST/CO/RTE/PM: 03/Sac/5/9.7-24.9

PROJECT ID: 03170002461

FLSBON4
CROSS SECTIONS
11 OF 23

P:\proj2\03\3c001\design\c3d\xsec_qtys\Ramps\Renee
FLSBON1_Redesign_XSECTS_TEMP_X_C3D_DWG.dwg - 18-May-18 9:24 AM

FOR DESIGN STUDY ONLY

All Dimensions are U.S. Survey Feet

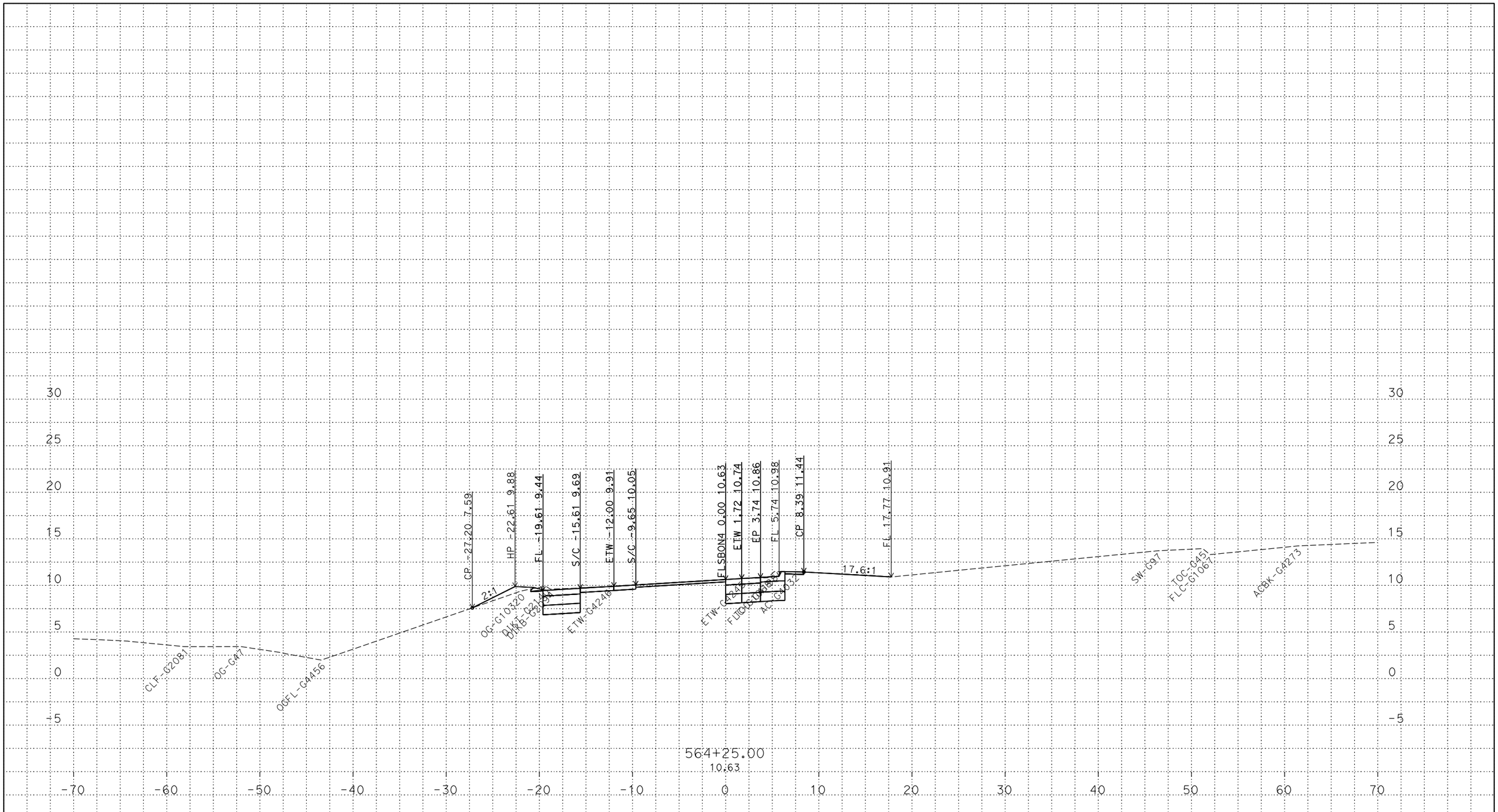

PLOTTED DATE: 13-JUN-2018

SCALE: 1"=5' Horiz.
1"=5' Vert.

CREATED BY: s145259

CONTRACT: 03-0H10U

DIST/CO/RTE/PM: 03/Sac/5/9.7-24.9

PROJECT ID: 03170002461

FLSBON4
CROSS SECTIONS
12 OF 23

P:\proj2\03\3c001\design\c3d\xsec_qtys\Ramps\Renee
FLSBON1_Redesign_XSECTS_TEMP_X_C3D_DWG.dwg - 18-May-18 9:24 AM

FOR DESIGN STUDY ONLY

All Dimensions are U.S. Survey Feet

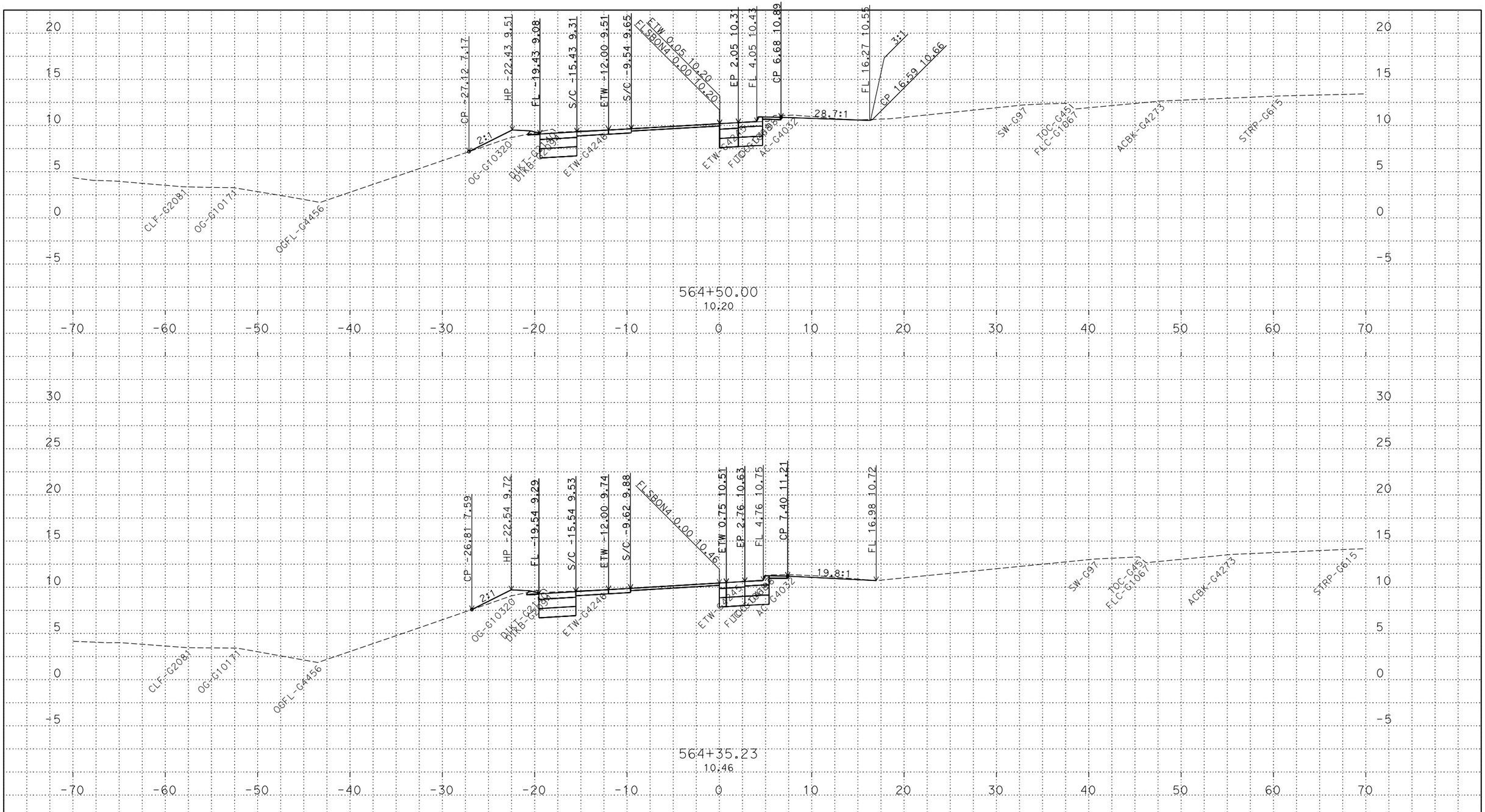

PLOTTED DATE: 13-JUN-2018

SCALE: 1"=5' Horiz.
1"=5' Vert.

CREATED BY: s145259

CONTRACT: 03-0H10U

DIST/CO/RTE/PM: 03/Sac/5/9.7-24.9

PROJECT ID: 03170002461

FLSBON4
CROSS SECTIONS
13 OF 23

P:\proj2\03\3c001\design\c3d\xsec_qtys\Ramps\Renee
FLSBON1_Redesign_XSECTS_TEMP_X_C3D_DWG.dwg - 18-May-18 9:24 AM

FOR DESIGN STUDY ONLY

All Dimensions are U.S. Survey Feet

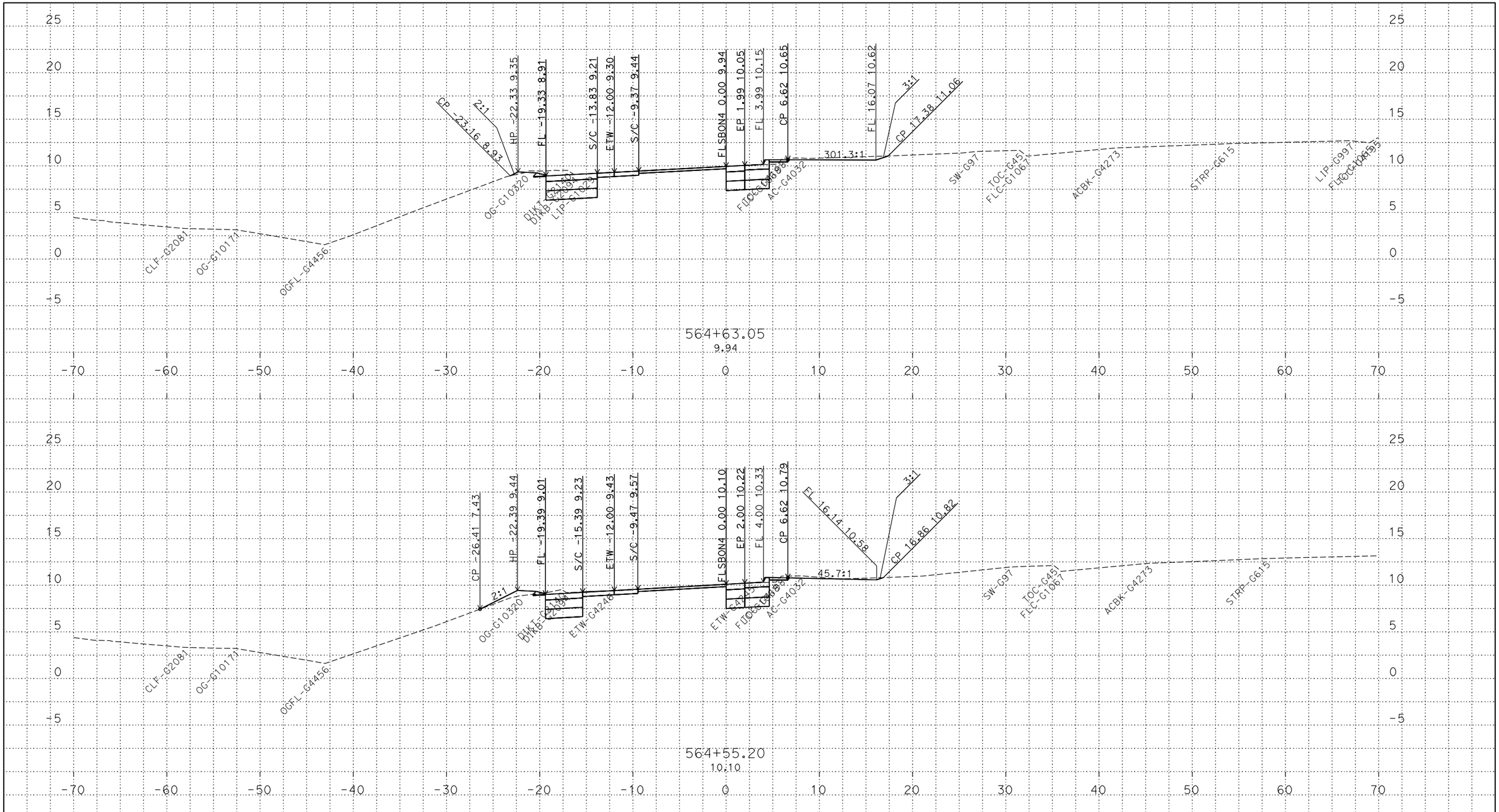

PLOTTED DATE: 13-JUN-2018

SCALE: 1"=5' Horiz.
1"=5' Vert.

CREATED BY: s145259

CONTRACT: 03-0H10U

DIST/CO/RTE/PM: 03/Sac/5/9.7-24.9

PROJECT ID: 03170002461

FLSBON4
CROSS SECTIONS
14 OF 23

P:\proj2\03\3c001\design\c3d\xsec_qtys\Ramps\Renee
FLSBON1_Redesign_XSECTS_TEMP_X_C3D_DWG.dwg - 18-May-18 9:24 AM

FOR DESIGN STUDY ONLY

All Dimensions are U.S. Survey Feet

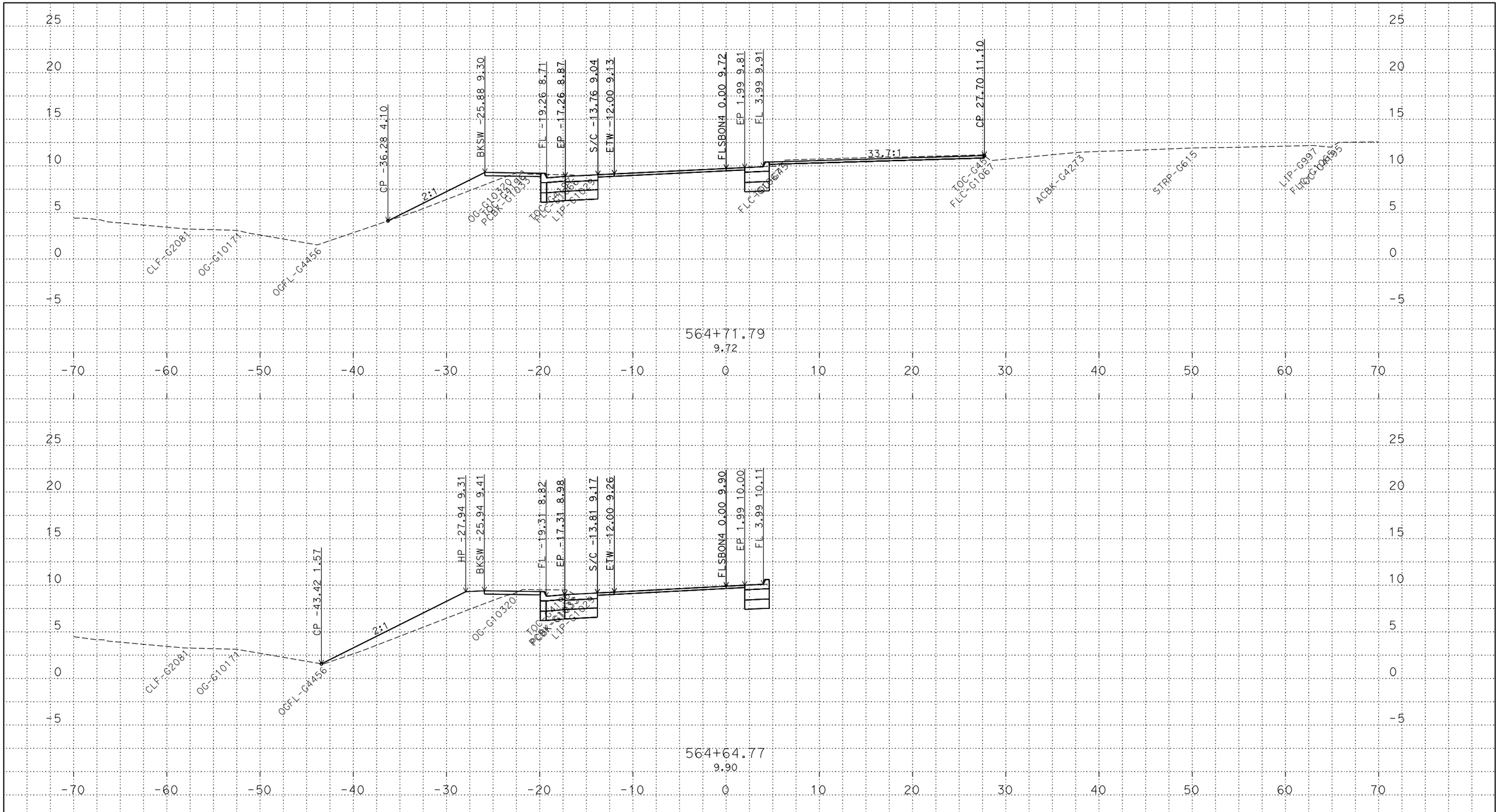

P:\proj2\03\3c001\design\c3d\xsec_qtys\Ramps\Renee
FLSBON1_Redesign_XSECTS_TEMP_X_C3D_DWG.dwg - 18-May-18 9:24 AM

PLOTTED DATE: 13-JUN-2018

SCALE: 1"=5' Horiz.
1"=5' Vert.

CREATED BY: s145259

CONTRACT: 03-0H10U

DIST/CO/RTE/PM: 03/Sac/5/9.7-24.9

PROJECT ID: 03170002461

FLSBON4
CROSS SECTIONS
15 OF 23

FOR DESIGN STUDY ONLY

All Dimensions are U.S. Survey Feet

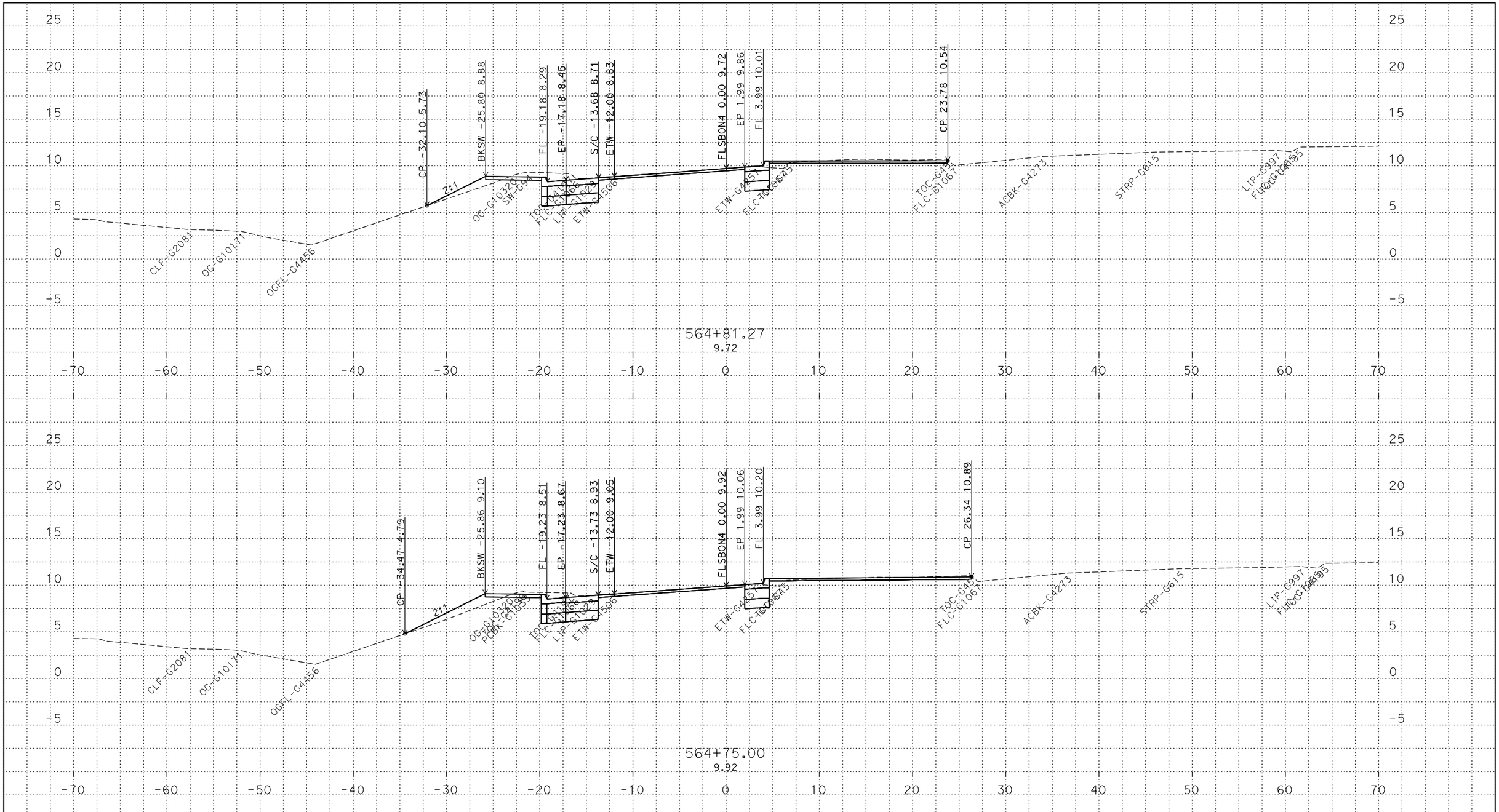

P:\proj2\03\3c001\design\c3d\xsec_qtys\Ramps\Renee
FLSBON1_Redesign_XSECTS_TEMP_X_C3D_DWG.dwg - 18-May-18 9:24 AM

PLOTTED DATE: 13-JUN-2018

SCALE: 1"=5' Horiz.
1"=5' Vert.

CREATED BY: s145259

CONTRACT: 03-0H10U

DIST/CO/RTE/PM: 03/Sac/5/9.7-24.9

PROJECT ID: 03170002461

FLSBON4
CROSS SECTIONS

FOR DESIGN STUDY ONLY

All Dimensions are U.S. Survey Feet

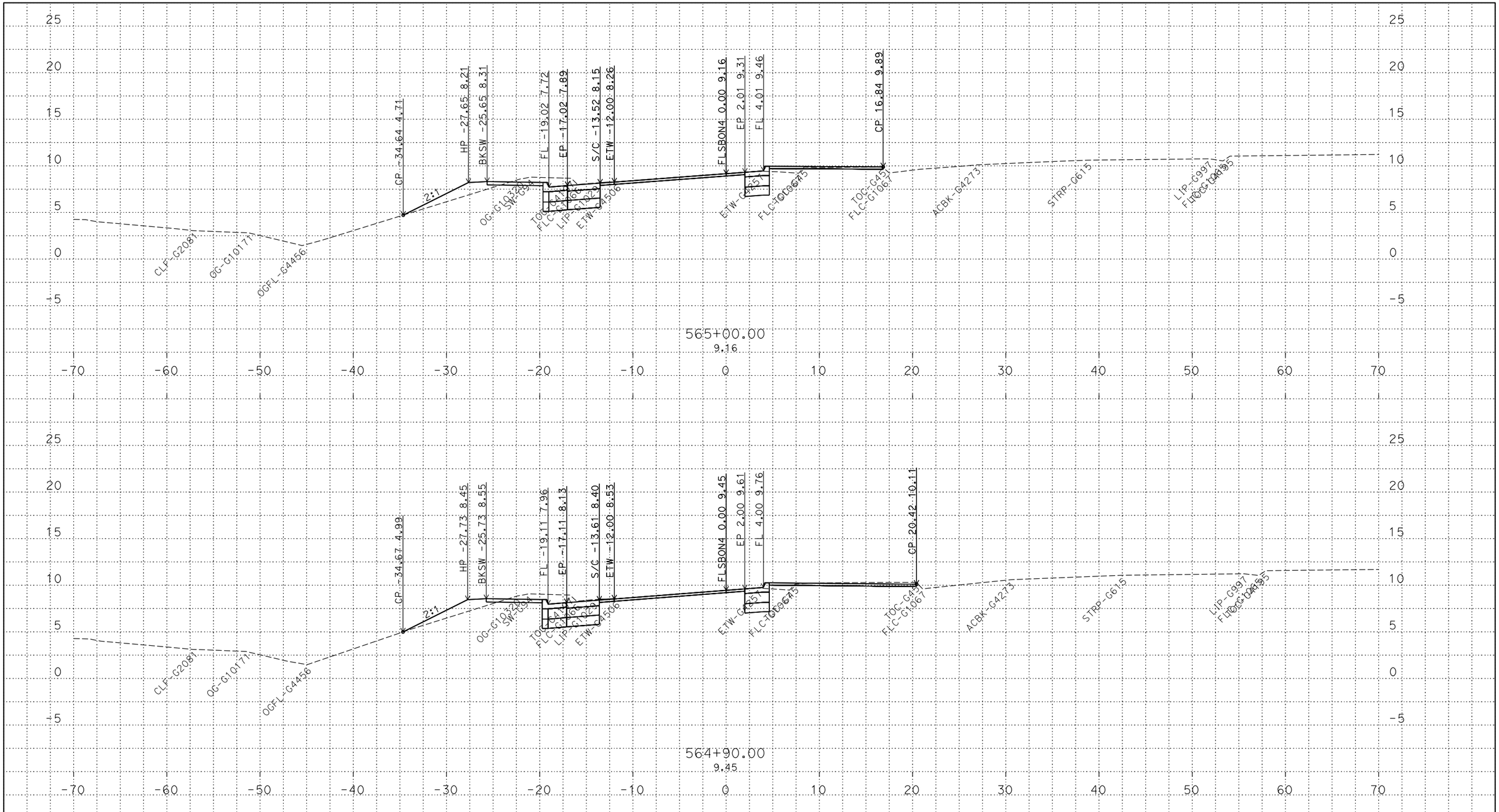

PLOTTED DATE: 13-JUN-2018

SCALE: 1"=5' Horiz.
1"=5' Vert.

CREATED BY: s145259

CONTRACT: 03-0H10U

DIST/CO/RTE/PM: 03/Sac/5/9.7-24.9

PROJECT ID: 03170002461

FLSBON4
CROSS SECTIONS
17 OF 23

P:\proj2\03\3c001\design\c3d\xsec_qtys\Ramps\Renee
FLSBON1_Redesign_XSECTS_TEMP_X_C3D_DWG.dwg - 18-May-18 9:24 AM

FOR DESIGN STUDY ONLY

All Dimensions are U.S. Survey Feet



PLOTTED DATE: 13-JUN-2018

SCALE: 1"=5' Horiz.
1"=5' Vert.

CREATED BY: s145259

CONTRACT: 03-0H10U

DIST/CO/RTE/PM: 03/Sac/5/9.7-24.9

PROJECT ID: 03170002461

FLSBON4
CROSS SECTIONS
18 OF 23

P:\proj2\03\3c001\design\c3d\xsec_qtys\Ramps\Renee
FLSBON1_Redesign_XSECTS_TEMP_X_C3D_DWG.dwg - 18-May-18 9:24 AM

FOR DESIGN STUDY ONLY

All Dimensions are U.S. Survey Feet

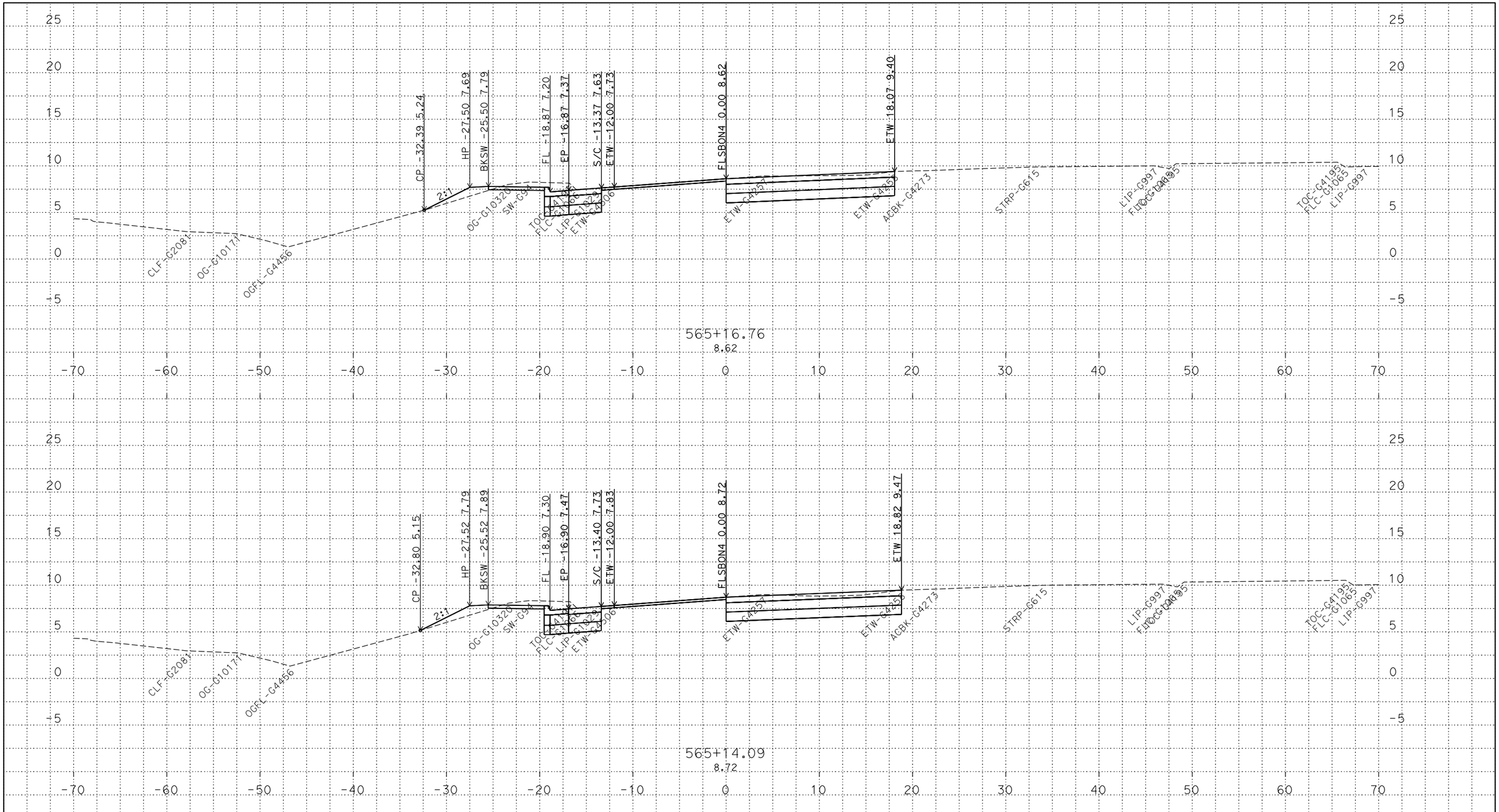

P:\proj2\03\3c001\design\c3d\xsec_qtys\Ramps\Renee
FLSBON1_Redesign_XSECTS_TEMP_X_C3D_DWG.dwg - 18-May-18 9:24 AM

PLOTTED DATE: 13-JUN-2018

SCALE: 1"=5' Horiz.
1"=5' Vert.

CREATED BY: s145259

CONTRACT: 03-0H10U

DIST/CO/RTE/PM: 03/Sac/5/9.7-24.9

PROJECT ID: 03170002461

FLSBON4
CROSS SECTIONS

FOR DESIGN STUDY ONLY

All Dimensions are U.S. Survey Feet

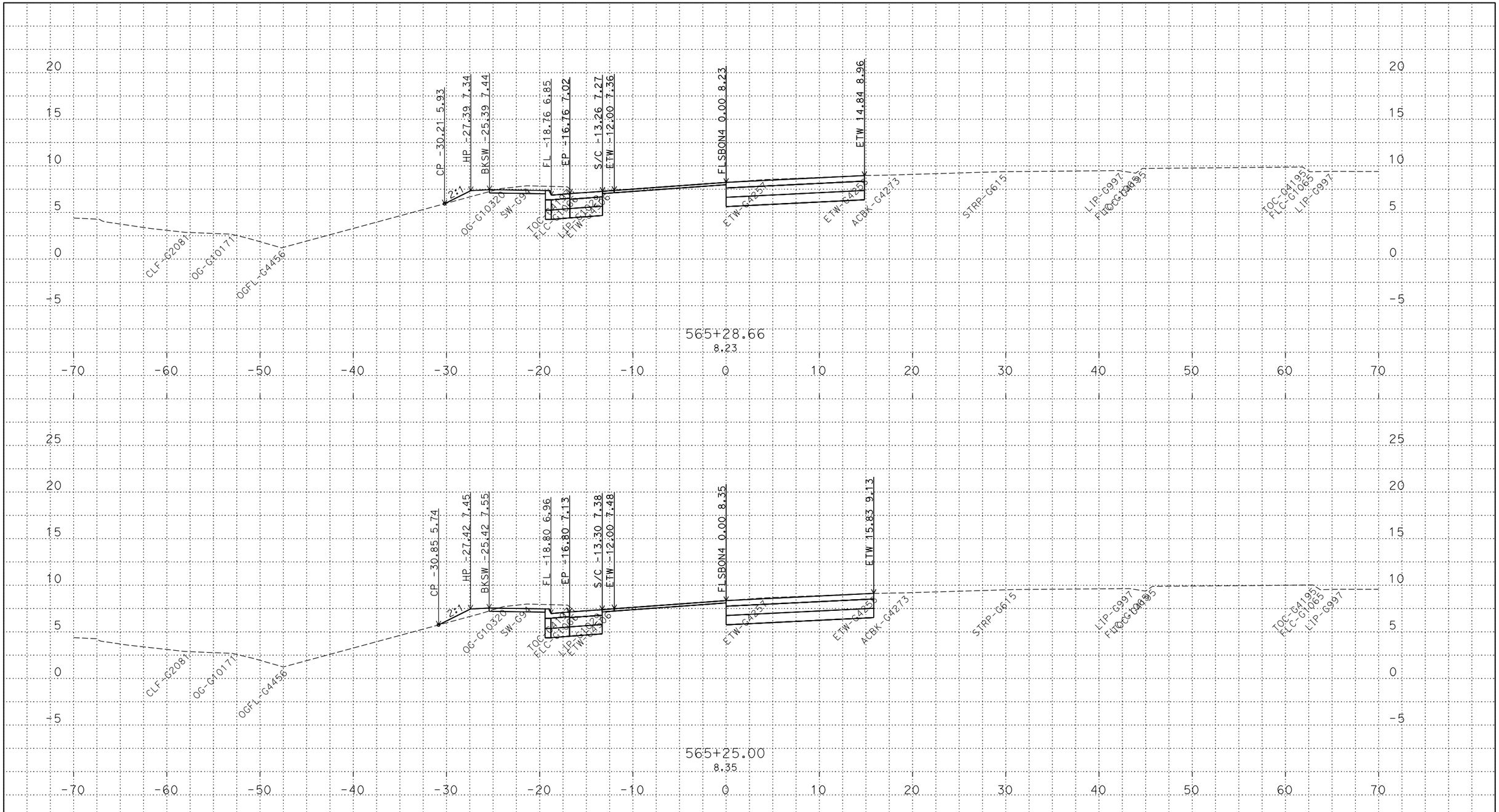

PLOTTED DATE: 13-JUN-2018

SCALE: 1"=5' Horiz.
1"=5' Vert.

CREATED BY: s145259

CONTRACT: 03-0H10U

DIST/CO/RTE/PM: 03/Sac/5/9.7-24.9

PROJECT ID: 03170002461

FLSBON4
CROSS SECTIONS
20 OF 23

P:\proj2\03\3c001\design\c3d\xsec_qtys\Ramps\Renee
FLSBON1_Redesign_XSECTS_TEMP_X_C3D_DWG.dwg - 18-May-18 9:24 AM

FOR DESIGN STUDY ONLY

All Dimensions are U.S. Survey Feet

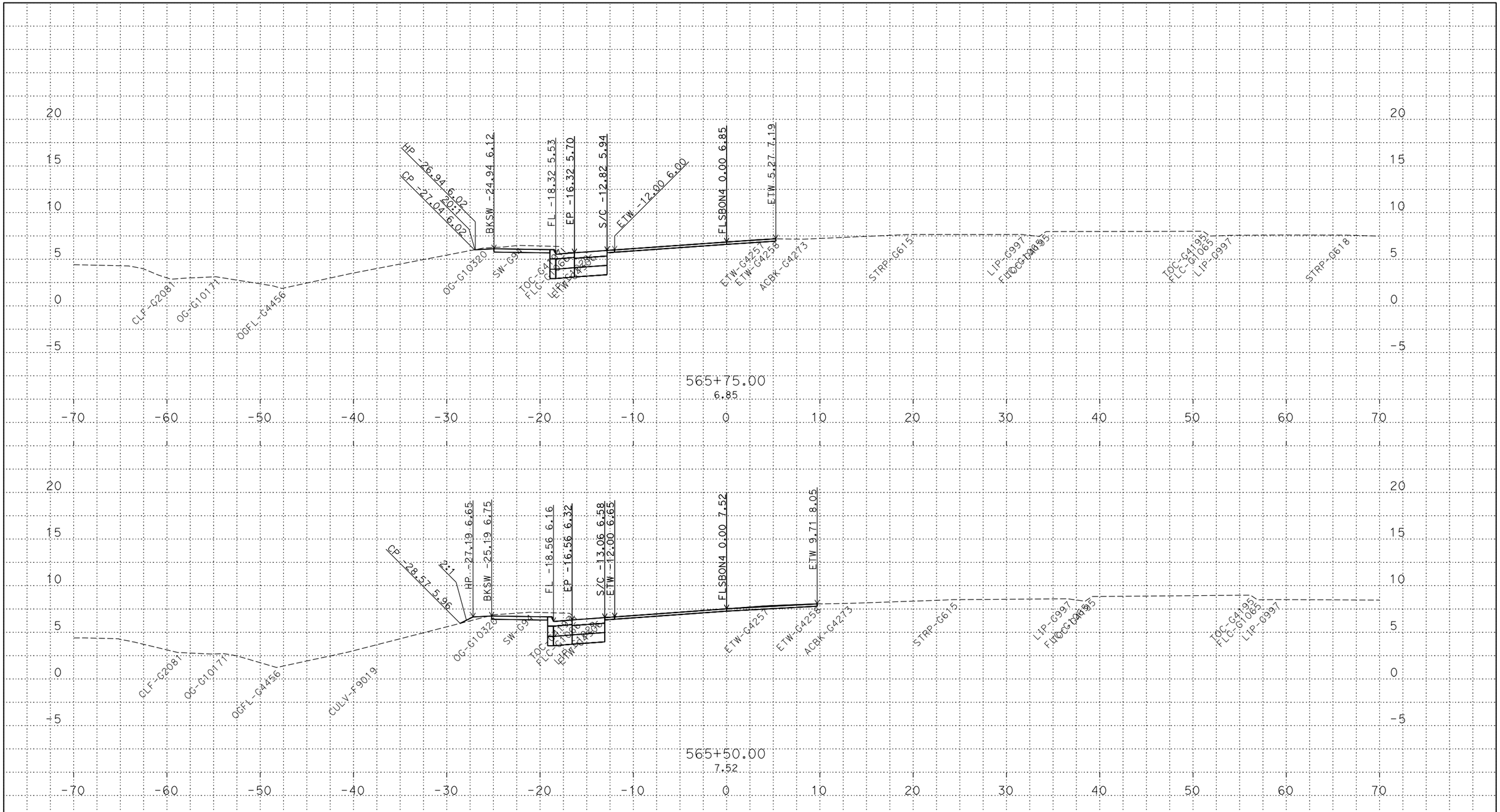

PLOTTED DATE: 13-JUN-2018

SCALE: 1"=5' Horiz.
1"=5' Vert.

CREATED BY: s145259

CONTRACT: 03-0H10U

DIST/CO/RTE/PM: 03/Sac/5/9.7-24.9

PROJECT ID: 03170002461

FLSBON4
CROSS SECTIONS
21 OF 23

P:\proj2\03\3c001\design\c3d\xsec_qtys\Ramps\Renee
FLSBON1_Redesign_XSECTS_TEMP_X_C3D_DWG.dwg - 18-May-18 9:24 AM

FOR DESIGN STUDY ONLY

All Dimensions are U.S. Survey Feet

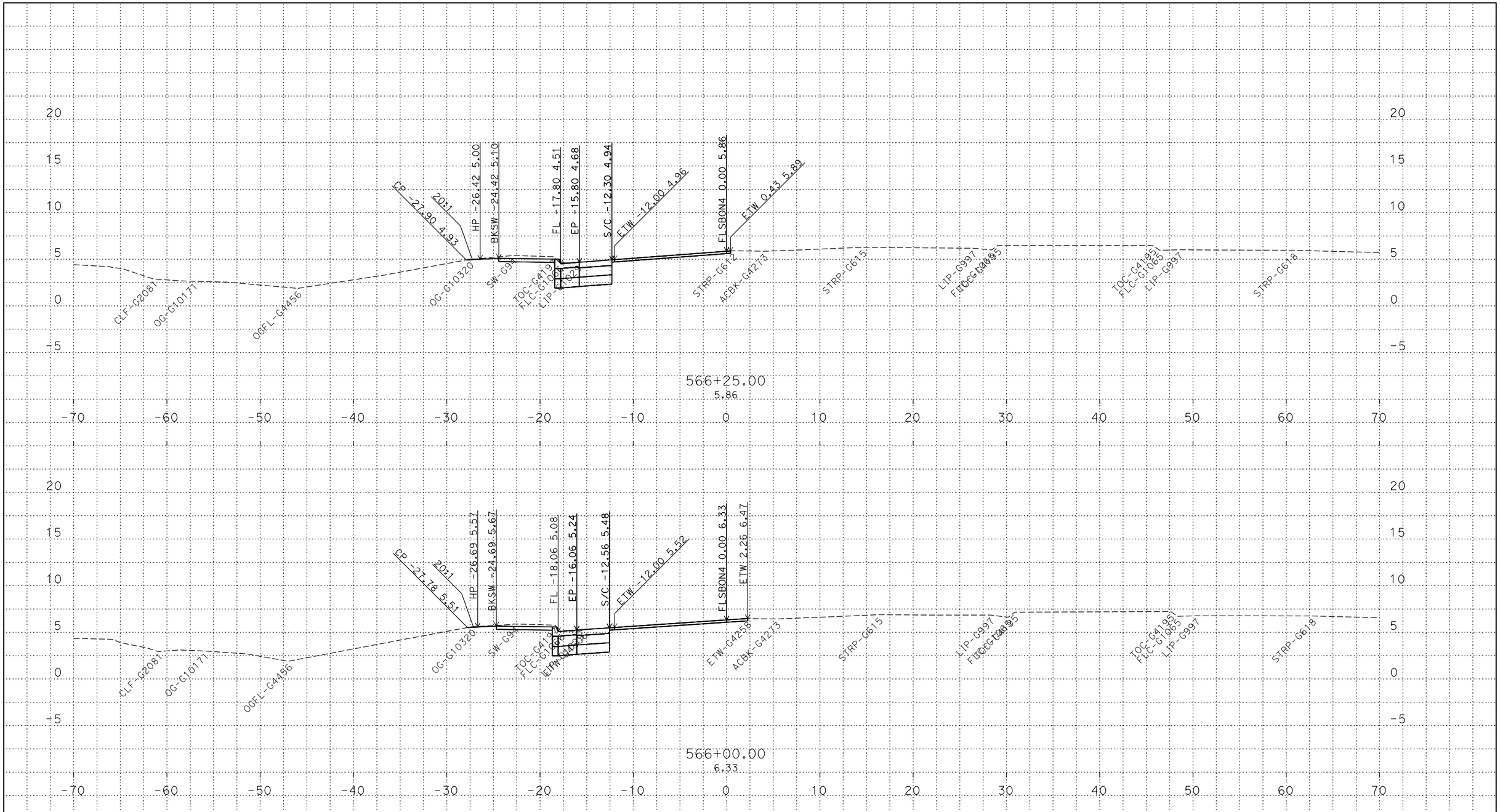

PLOTTED DATE: 13-JUN-2018

SCALE: 1"=5' Horiz.
1"=5' Vert.

CREATED BY: s145259

CONTRACT: 03-0H10U

DIST/CO/RTE/PM: 03/Sac/5/9.7-24.9

PROJECT ID: 03170002461

FLSBON4
CROSS SECTIONS
22 OF 23

P:\proj2\03\3c001\design\c3d\xsec_qtys\Ramps\Renee
FLSBON1_Redesign_XSECTS_TEMP_X_C3D_DWG.dwg - 18-May-18 9:24 AM

FOR DESIGN STUDY ONLY

All Dimensions are U.S. Survey Feet

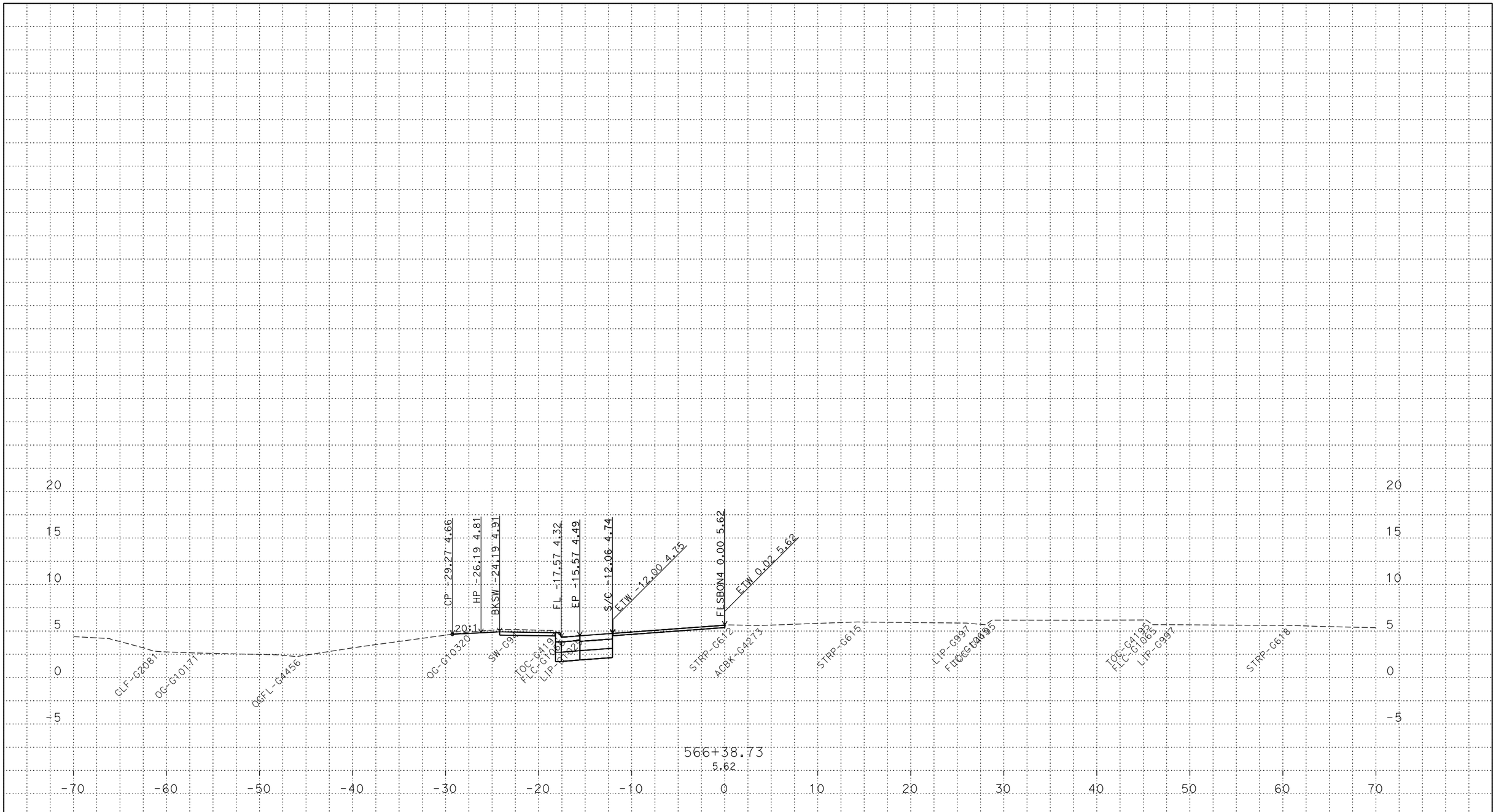

PLOTTED DATE: 13-JUN-2018

SCALE: 1"=5' Horiz.
1"=5' Vert.

CREATED BY: s145259

CONTRACT: 03-0H10U

DIST/CO/RTE/PM: 03/Sac/5/9.7-24.9

PROJECT ID: 03170002461

FLSBON4
CROSS SECTIONS
23 OF 23

P:\proj2\03\3c001\design\c3d\xsec_qtys\Ramps\Renee
FLSBON1_Redesign_XSECTS_TEMP_X_C3D_DWG.dwg - 18-May-18 9:24 AM