FOR DESIGN STUDY ONLY

All Dimensions are U.S. Survey Feet

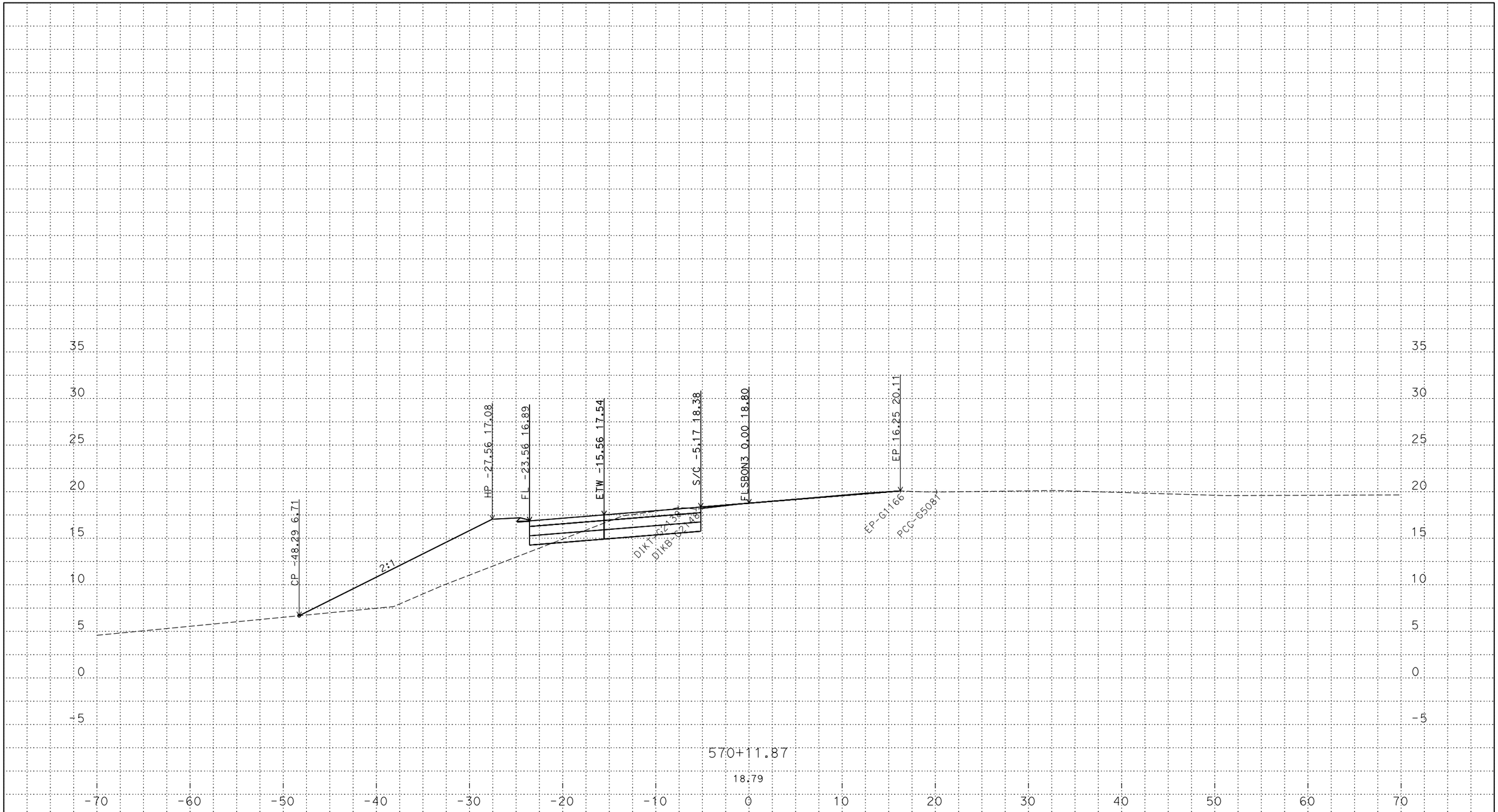

PLOTTED DATE: 13-JUN-2018

SCALE: 1"=5' Horiz.
1"=5' Vert.

CREATED BY: s145259

CONTRACT: 03-0H10U

DIST/CO/RTE/PM: 03/Sac/5/9.7-24.9

PROJECT ID: 03170002461

FLSBON3
CROSS SECTIONS
1 OF 23

P:\proj2\03\3c001\design\c3d\xsec_qtys\Ramps\Final Ramp XSEC\C3D
FLSBON3_TEMP_X_C3D_DWG.dwg - 24-May-18 2:34 PM

FOR DESIGN STUDY ONLY

All Dimensions are U.S. Survey Feet

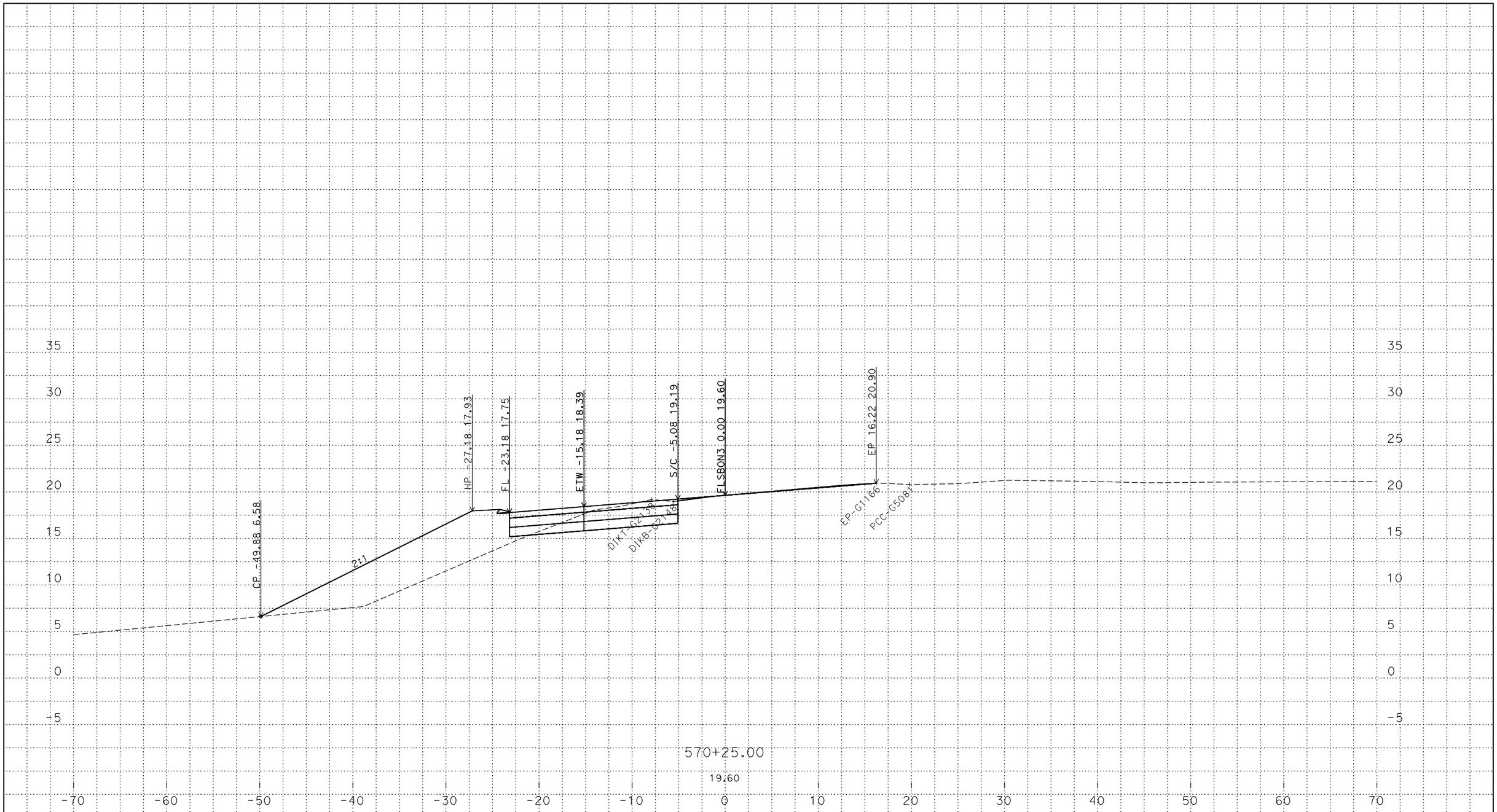

P:\proj2\03\3c001\design\c3d\xsec_qtys\Ramps\Final Ramp XSEC\C3D
FLSBON3_TEMP_X_C3D_DWG.dwg - 24-May-18 2:34 PM

PLOTTED DATE: 13-JUN-2018

SCALE: 1"=5' Horiz.
1"=5' Vert.

CREATED BY: s145259

CONTRACT: 03-0H10U
DIST/CO/RTE/PM: 03/Sac/5/9.7-24.9
PROJECT ID: 03170002461

FLSBON3
CROSS SECTIONS
2 OF 23

FOR DESIGN STUDY ONLY

All Dimensions are U.S. Survey Feet

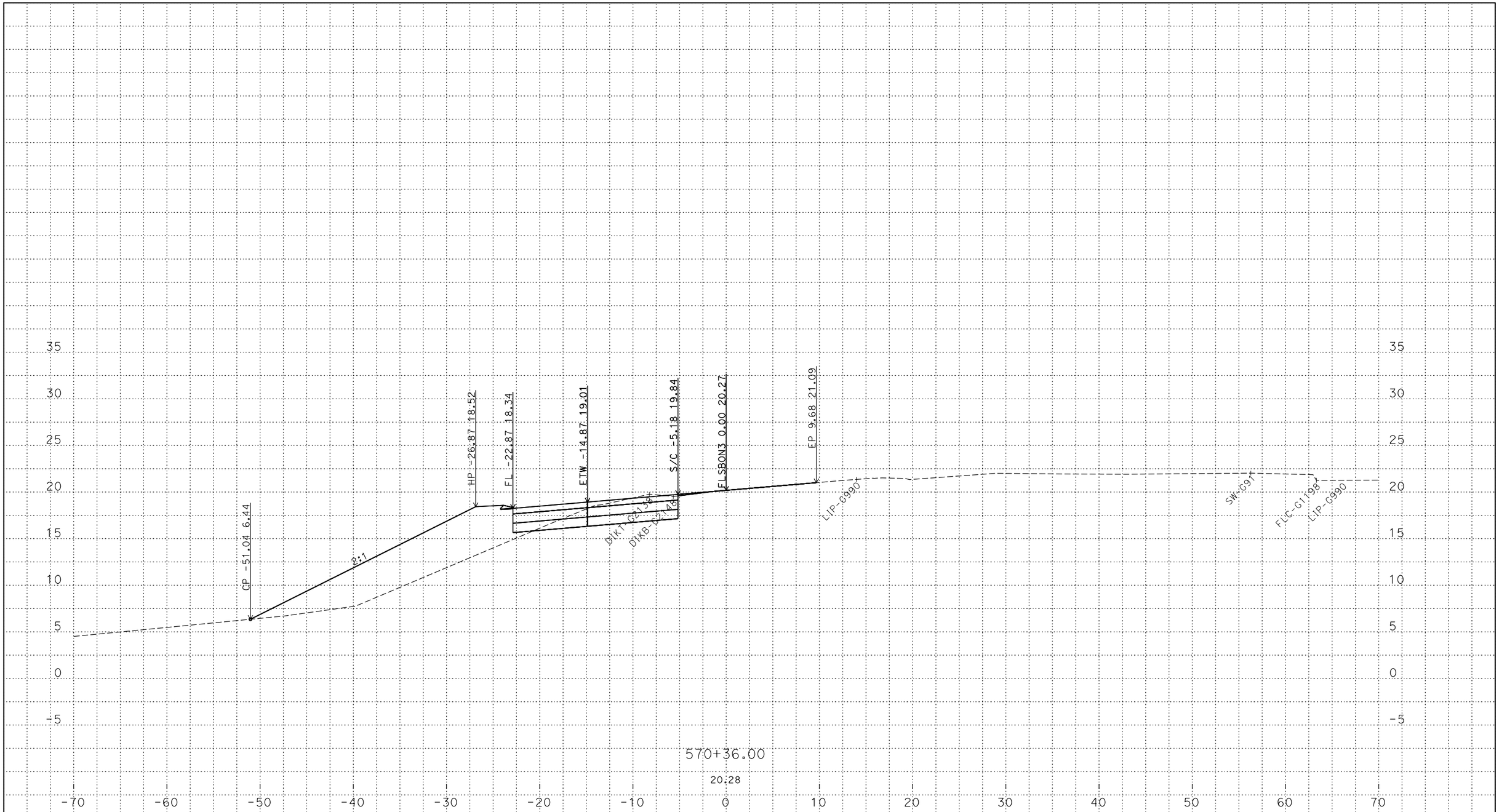

PLOTTED DATE: 13-JUN-2018

SCALE: 1"=5' Horiz.
1"=5' Vert.

CREATED BY: s145259

CONTRACT: 03-0H10U

DIST/CO/RTE/PM: 03/Sac/5/9.7-24.9

PROJECT ID: 03170002461

FLSBON3
CROSS SECTIONS
3 OF 23

P:\proj2\03\3c001\design\c3d\xsec_qtys\Ramps\Final Ramp XSEC\C3D
FLSBON3_TEMP_X_C3D_DWG.dwg - 24-May-18 2:34 PM

FOR DESIGN STUDY ONLY

All Dimensions are U.S. Survey Feet

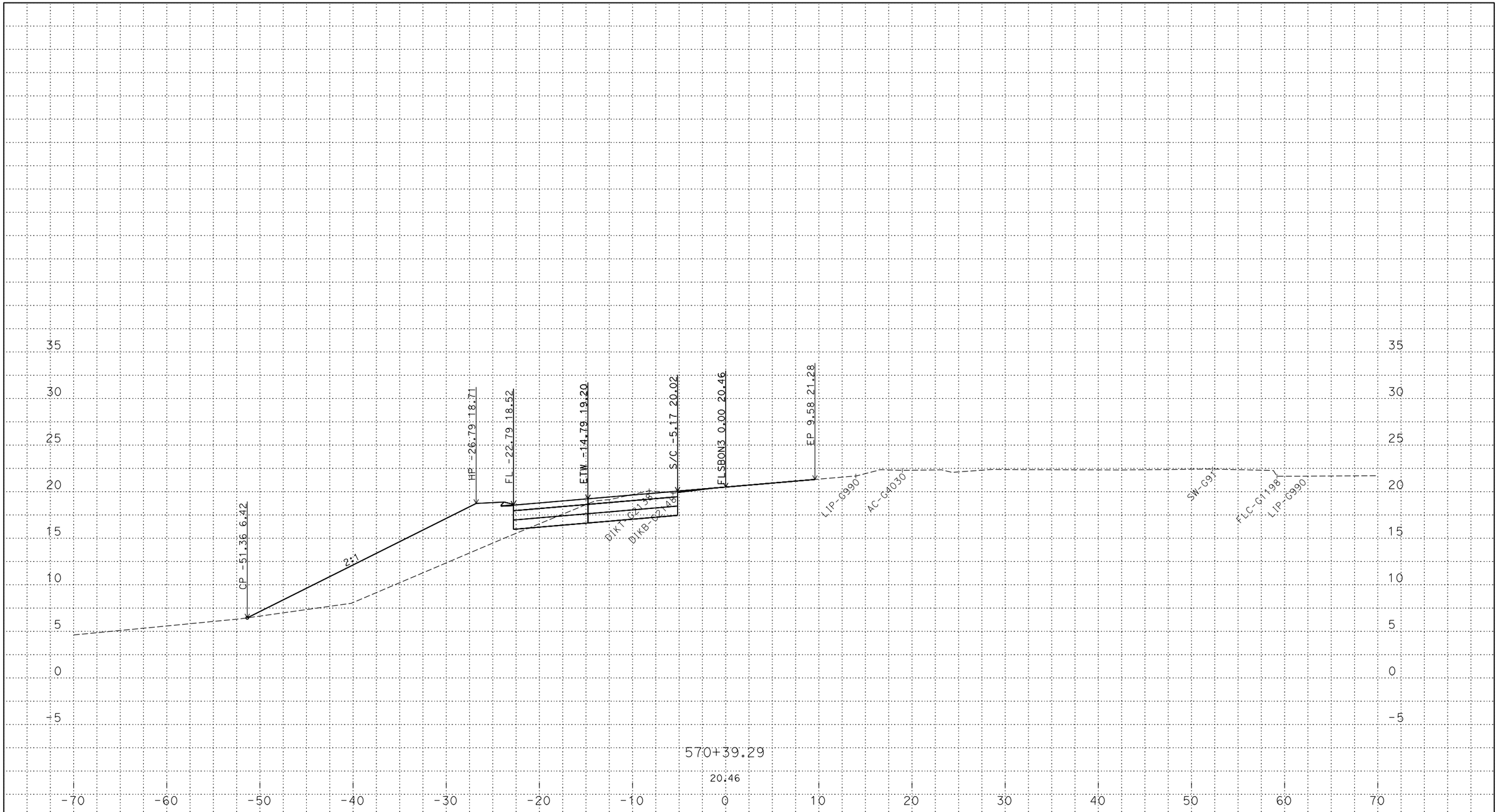

PLOTTED DATE: 13-JUN-2018

SCALE: 1"=5' Horiz.
1"=5' Vert.

CREATED BY: s145259

CONTRACT: 03-0H10U

DIST/CO/RTE/PM: 03/Sac/5/9.7-24.9

PROJECT ID: 03170002461

FLSBON3
CROSS SECTIONS
4 OF 23

P:\proj2\03\3c001\design\c3d\xsec_qtys\Ramps\Final Ramp XSEC\C3D
FLSBON3_TEMP_X_C3D_DWG.dwg - 24-May-18 2:34 PM

FOR DESIGN STUDY ONLY

All Dimensions are U.S. Survey Feet

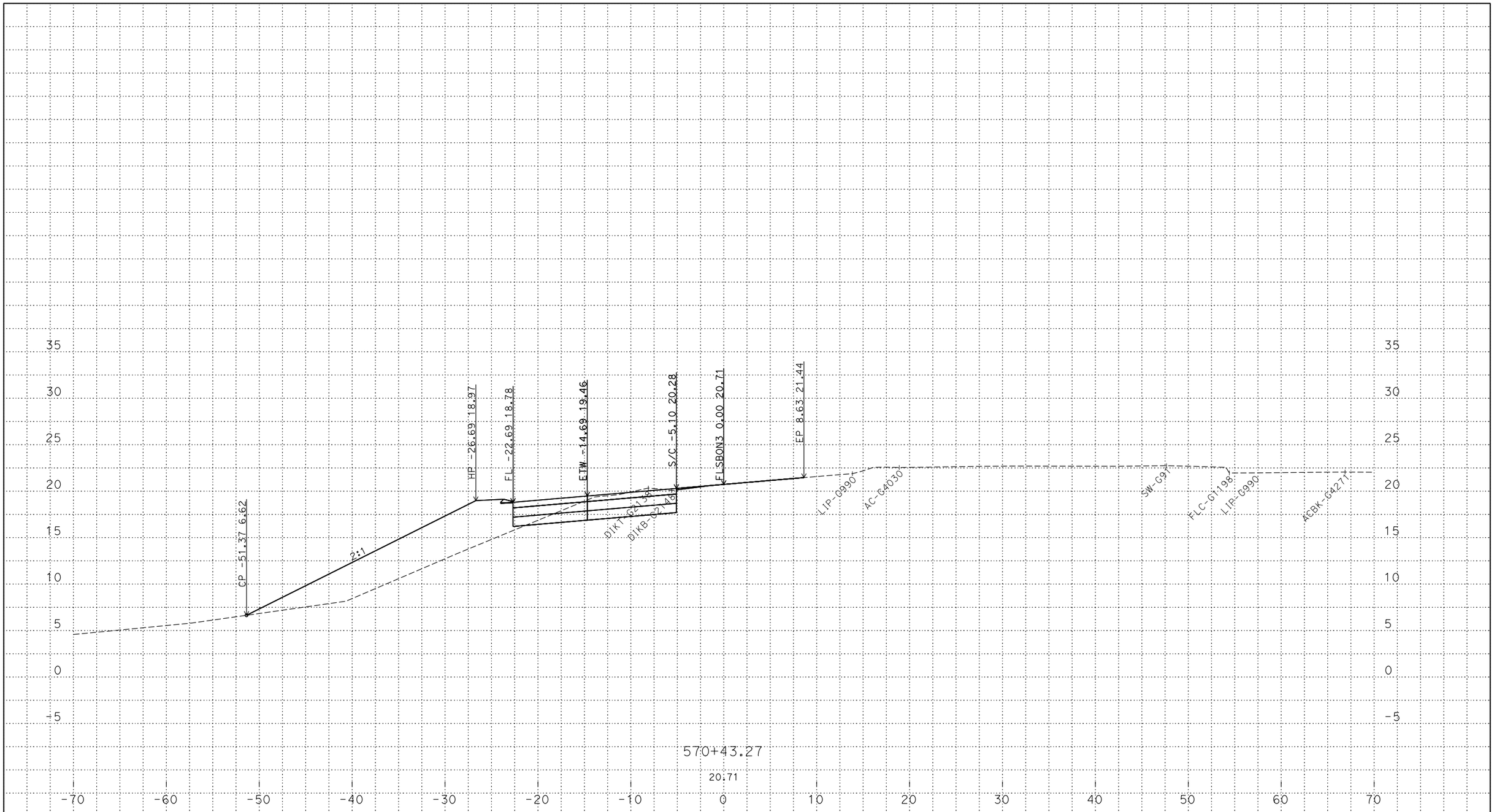

PLOTTED DATE: 13-JUN-2018

SCALE: 1"=5' Horiz.
1"=5' Vert.

CREATED BY: s145259

CONTRACT: 03-0H10U

DIST/CO/RTE/PM: 03/Sac/5/9.7-24.9

PROJECT ID: 03170002461

FLSBON3
CROSS SECTIONS
5 OF 23

P:\proj2\03\3c001\design\c3d\xsec_qtys\Ramps\Final Ramp XSEC\C3D
FLSBON3_TEMP_X_C3D_DWG.dwg - 24-May-18 2:34 PM

FOR DESIGN STUDY ONLY

All Dimensions are U.S. Survey Feet

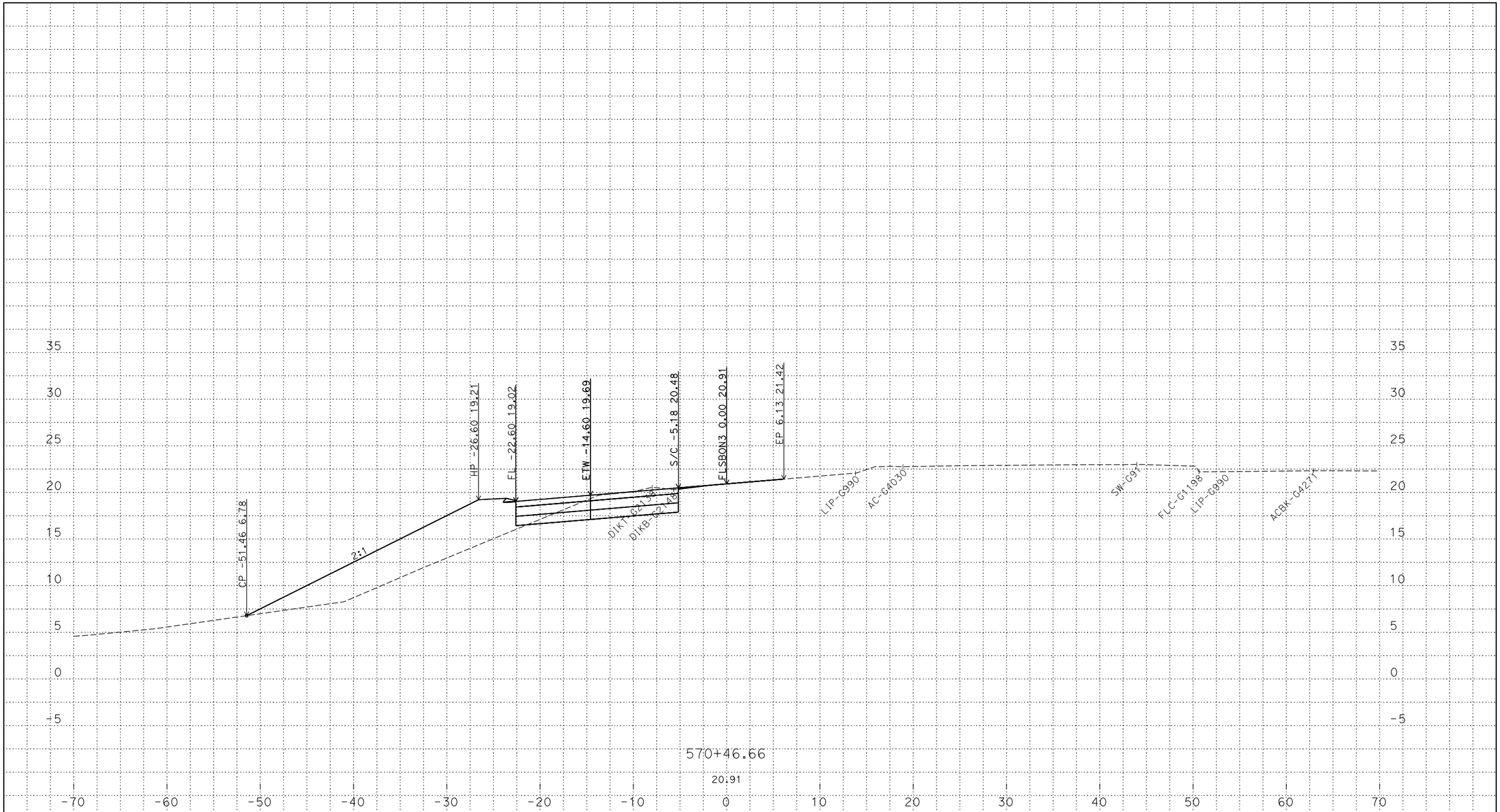

PLOTTED DATE: 13-JUN-2018

SCALE: 1"=5' Horiz.
1"=5' Vert.

CREATED BY: s145259

CONTRACT: 03-0H10U

DIST/CO/RTE/PM: 03/Sac/5/9.7-24.9

PROJECT ID: 03170002461

FLSBON3
CROSS SECTIONS
6 OF 23

P:\proj2\03\3c001\design\c3d\xsec_qtys\Ramps\Final Ramp XSEC\C3D
FLSBON3_TEMP_X_C3D_DWG.dwg - 24-May-18 2:34 PM

FOR DESIGN STUDY ONLY

All Dimensions are U.S. Survey Feet

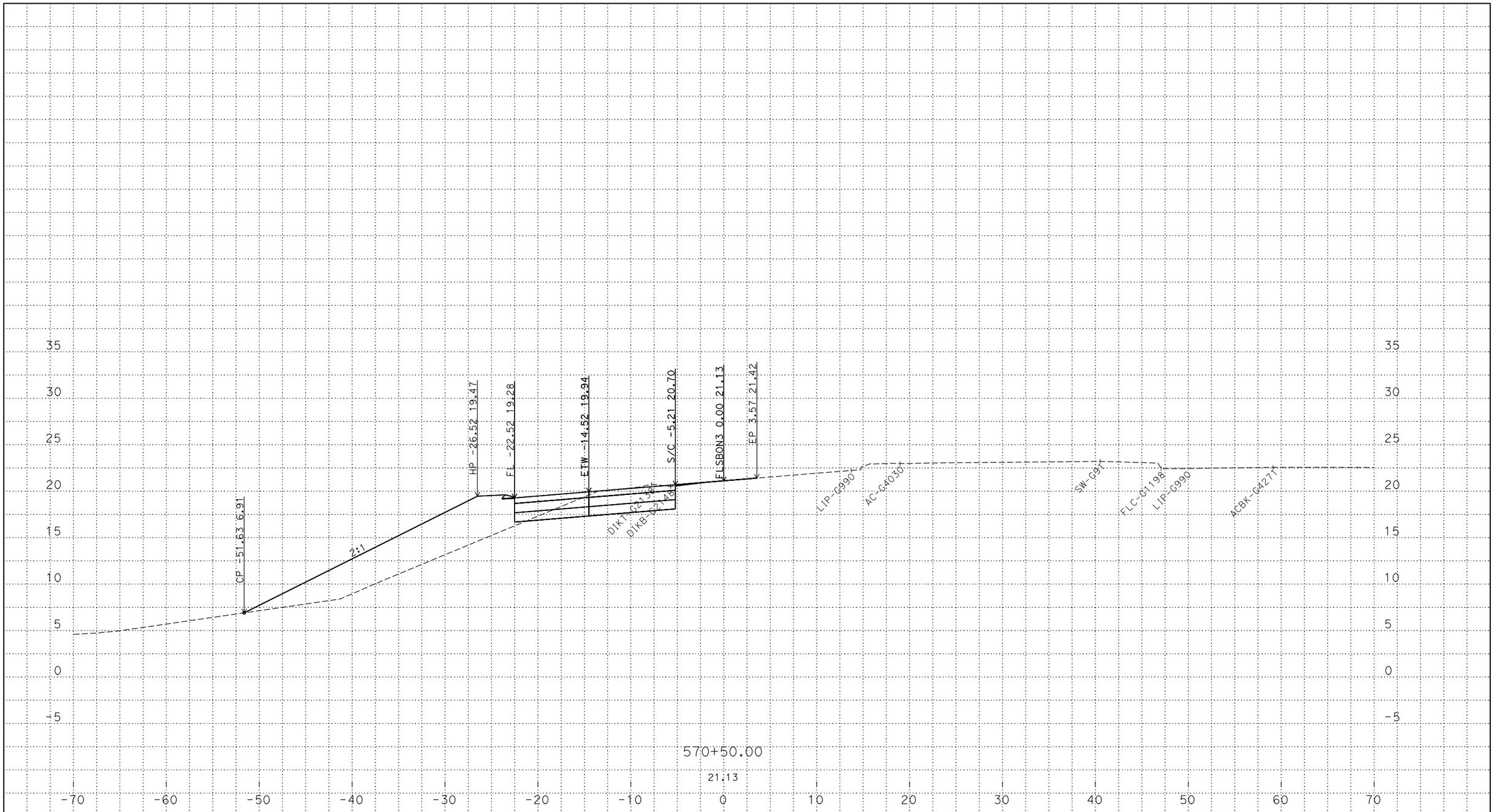

PLOTTED DATE: 13-JUN-2018

SCALE: 1"=5' Horiz.
1"=5' Vert.

CREATED BY: s145259

CONTRACT: 03-0H10U

DIST/CO/RTE/PM: 03/Sac/5/9.7-24.9

PROJECT ID: 03170002461

FLSBON3
CROSS SECTIONS
7 OF 23

P:\proj2\03\3c001\design\c3d\xsec_qtys\Ramps\Final Ramp XSEC\C3D
FLSBON3_TEMP_X_C3D_DWG.dwg - 24-May-18 2:34 PM

FOR DESIGN STUDY ONLY

All Dimensions are U.S. Survey Feet

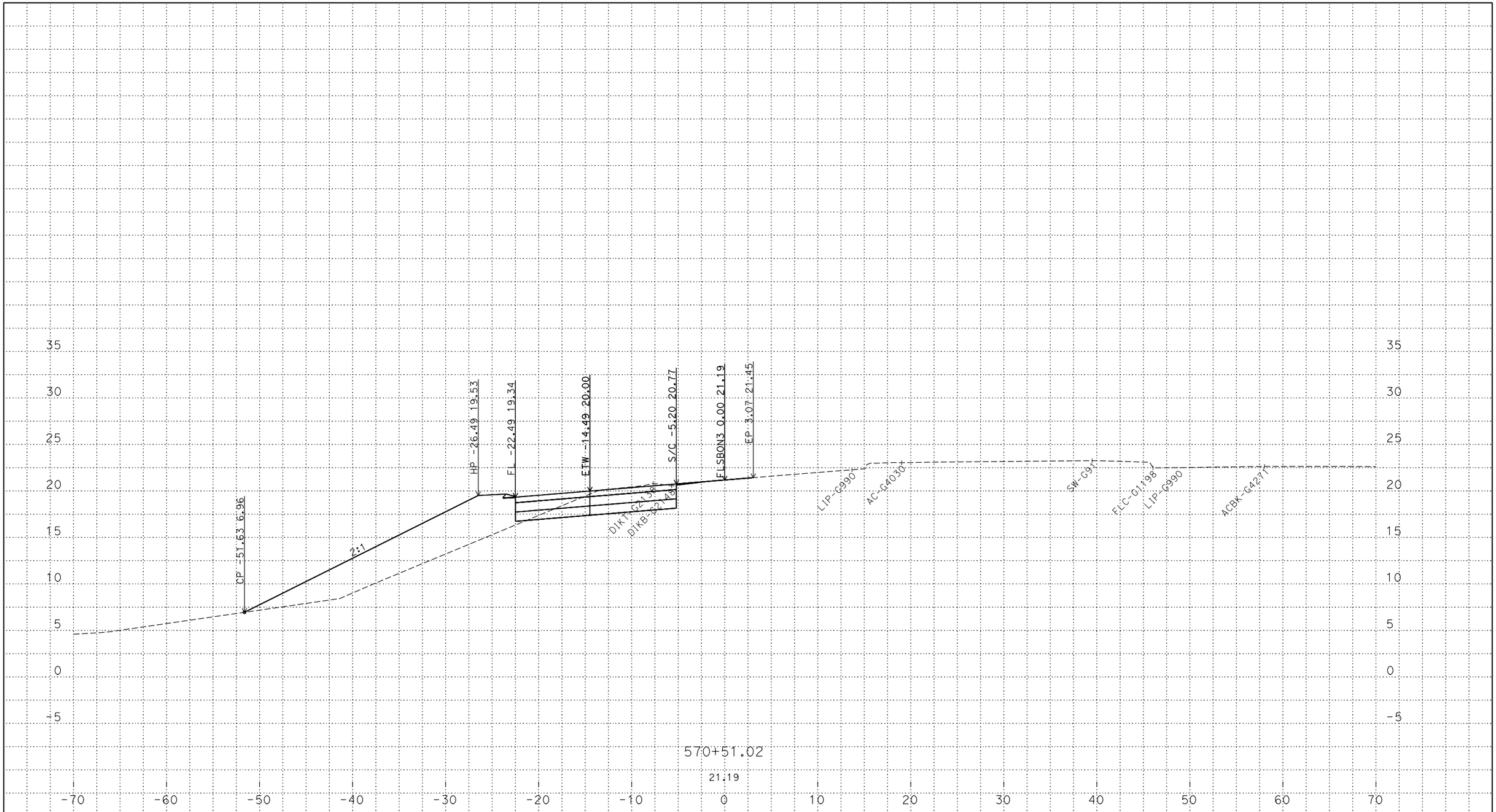

PLOTTED DATE: 13-JUN-2018

SCALE: 1"=5' Horiz.
1"=5' Vert.

CREATED BY: s145259

CONTRACT: 03-0H10U

DIST/CO/RTE/PM: 03/Sac/5/9.7-24.9

PROJECT ID: 03170002461

FLSBON3
CROSS SECTIONS
8 OF 23

P:\proj2\03\3c001\design\c3d\xsec_qtys\Ramps\Final Ramp XSEC\C3D
FLSBON3_TEMP_X_C3D_DWG.dwg - 24-May-18 2:34 PM

FOR DESIGN STUDY ONLY

All Dimensions are U.S. Survey Feet

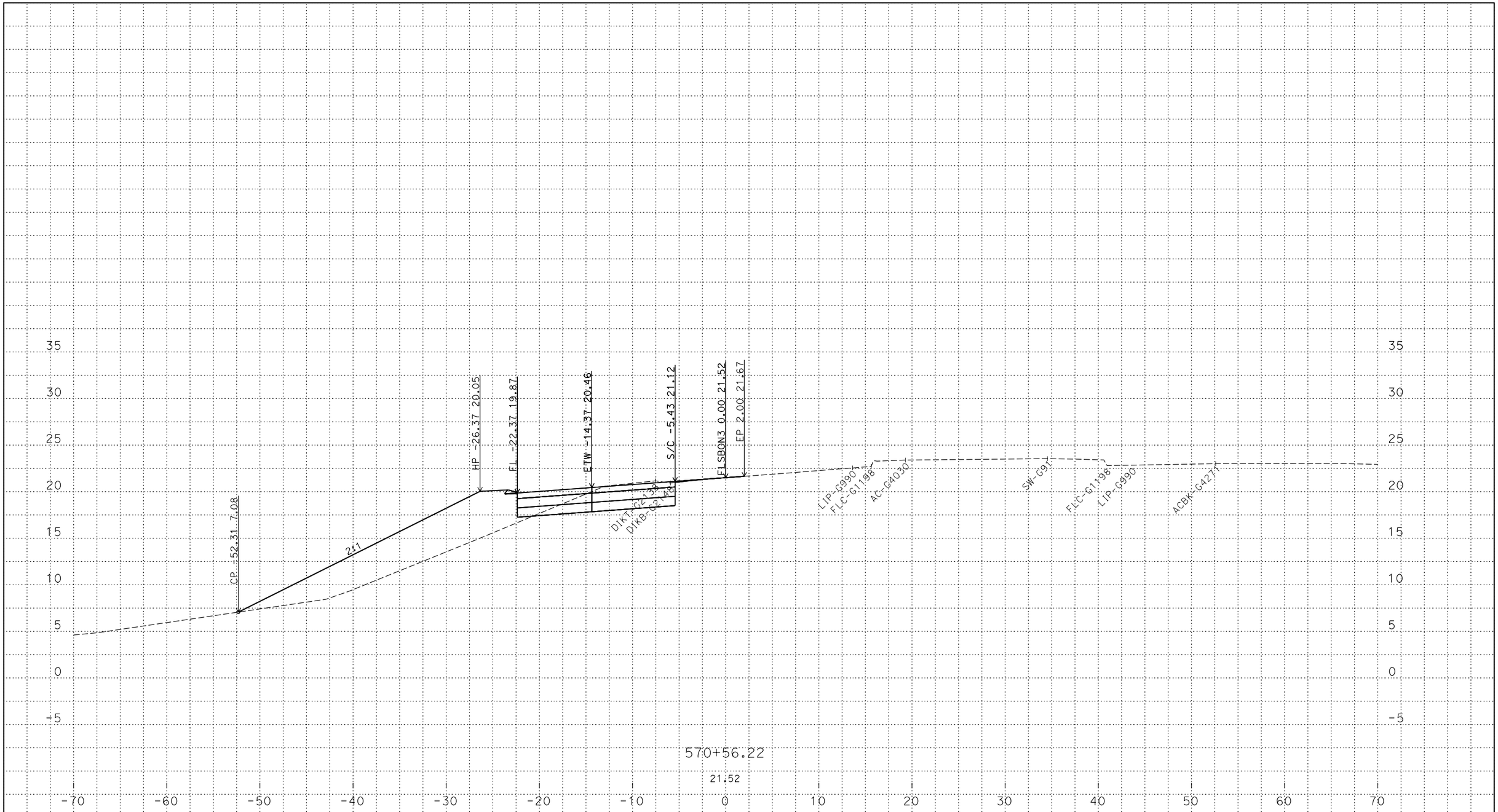

PLOTTED DATE: 13-JUN-2018

SCALE: 1"=5' Horiz.
1"=5' Vert.

CREATED BY: s145259

CONTRACT: 03-0H10U

DIST/CO/RTE/PM: 03/Sac/5/9.7-24.9

PROJECT ID: 03170002461

FLSBON3
CROSS SECTIONS
9 OF 23

P:\proj2\03\3c001\design\c3d\xsec_qtys\Ramps\Final Ramp XSEC\C3D
FLSBON3_TEMP_X_C3D_DWG.dwg - 24-May-18 2:34 PM

FOR DESIGN STUDY ONLY

All Dimensions are U.S. Survey Feet

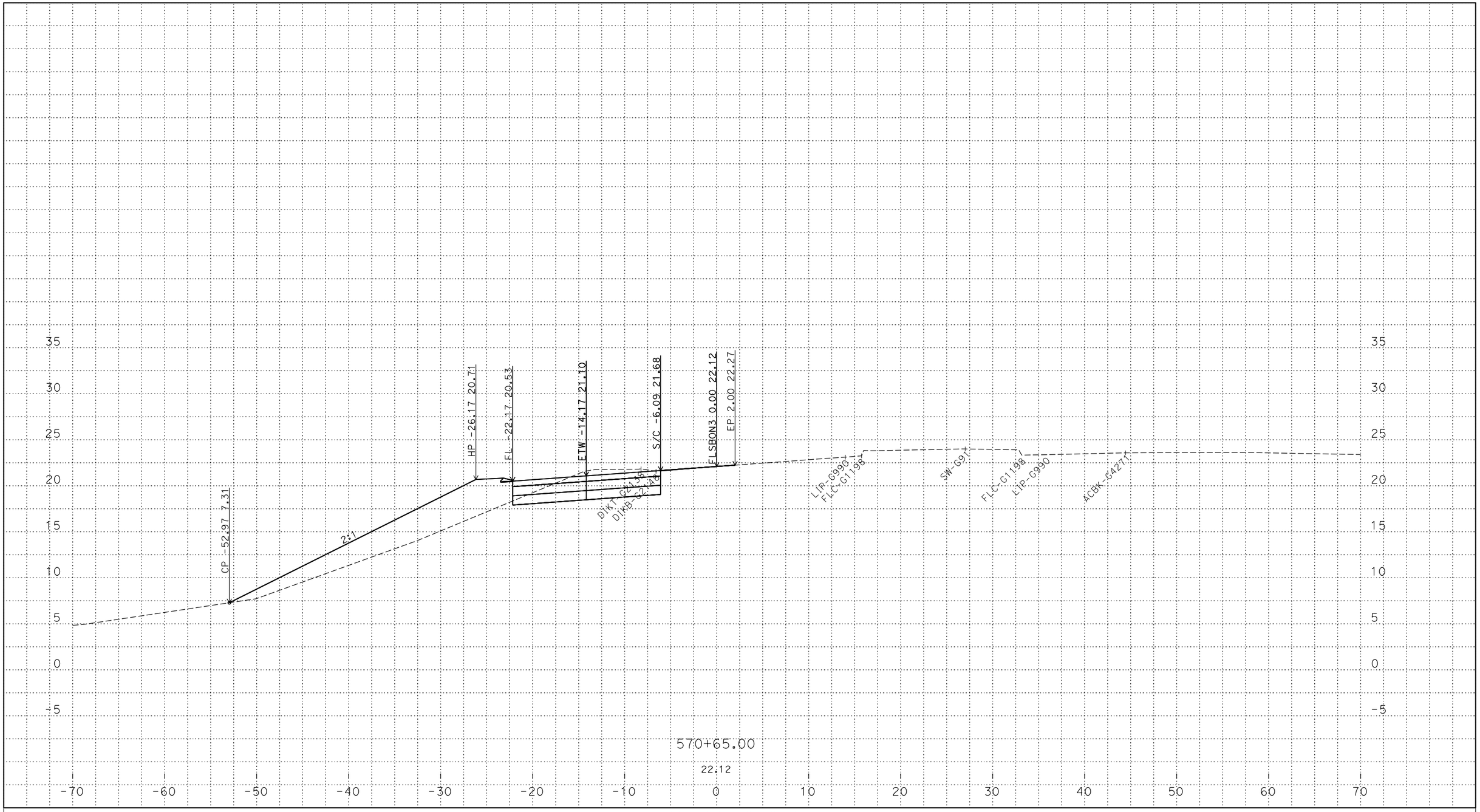

PLOTTED DATE: 13-JUN-2018

SCALE: 1"=5' Horiz.
1"=5' Vert.

CREATED BY: s145259

CONTRACT: 03-0H10U

DIST/CO/RTE/PM: 03/Sac/5/9.7-24.9

PROJECT ID: 03170002461

FLSBON3
CROSS SECTIONS
10 OF 23

P:\proj2\03\3c001\design\c3d\xsec_qtys\Ramps\Final Ramp XSEC\C3D
FLSBON3_TEMP_X_C3D_DWG.dwg - 24-May-18 2:34 PM

FOR DESIGN STUDY ONLY

All Dimensions are U.S. Survey Feet

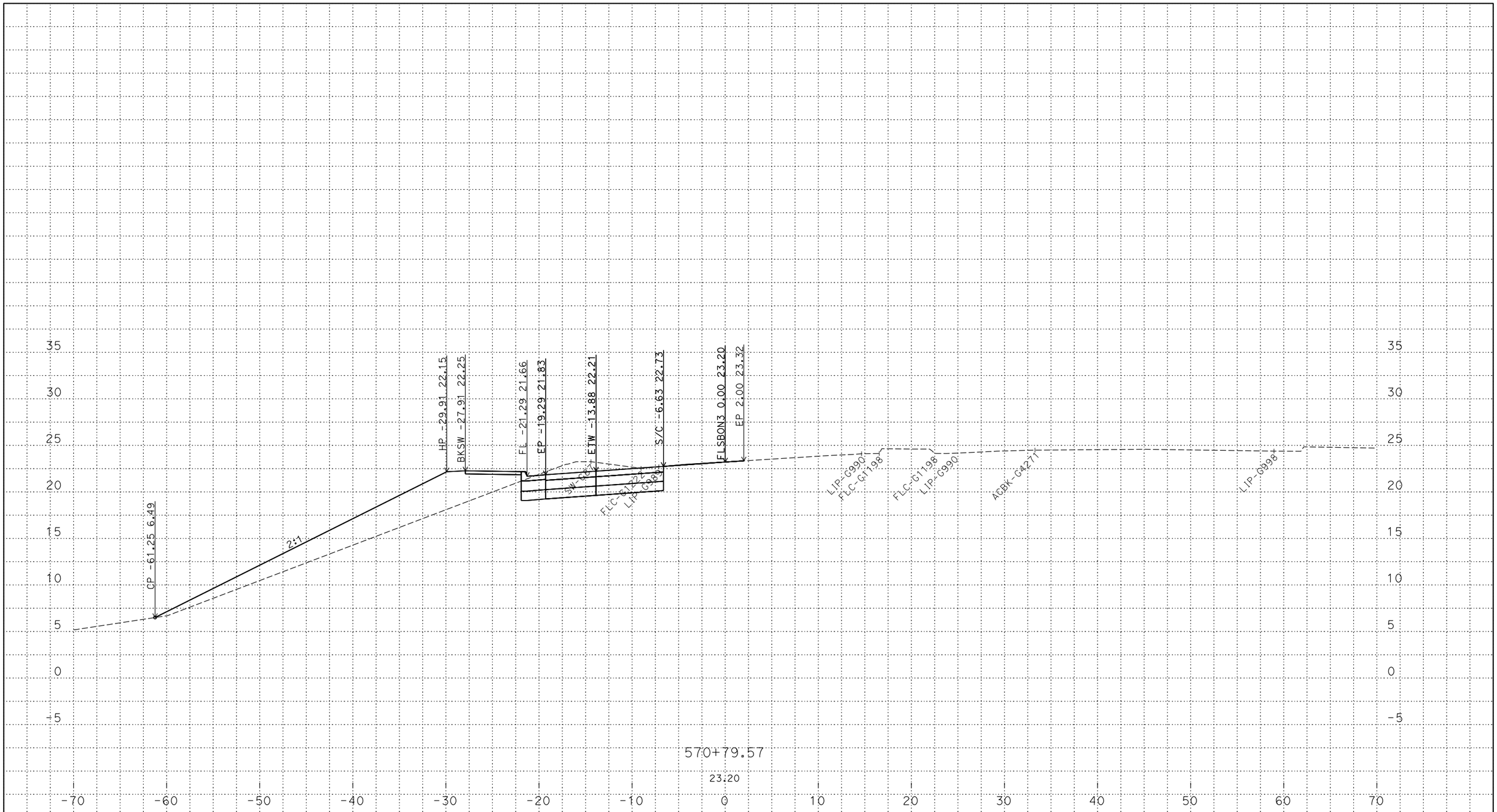

PLOTTED DATE: 13-JUN-2018

SCALE: 1"=5' Horiz.
1"=5' Vert.

CREATED BY: s145259

CONTRACT: 03-0H10U

DIST/CO/RTE/PM: 03/Sac/5/9.7-24.9

PROJECT ID: 03170002461

FLSBON3
CROSS SECTIONS
11 OF 23

P:\proj2\03\3c001\design\c3d\xsec_qtys\Ramps\Final Ramp XSEC\C3D
FLSBON3_TEMP_X_C3D_DWG.dwg - 24-May-18 2:34 PM

FOR DESIGN STUDY ONLY

All Dimensions are U.S. Survey Feet

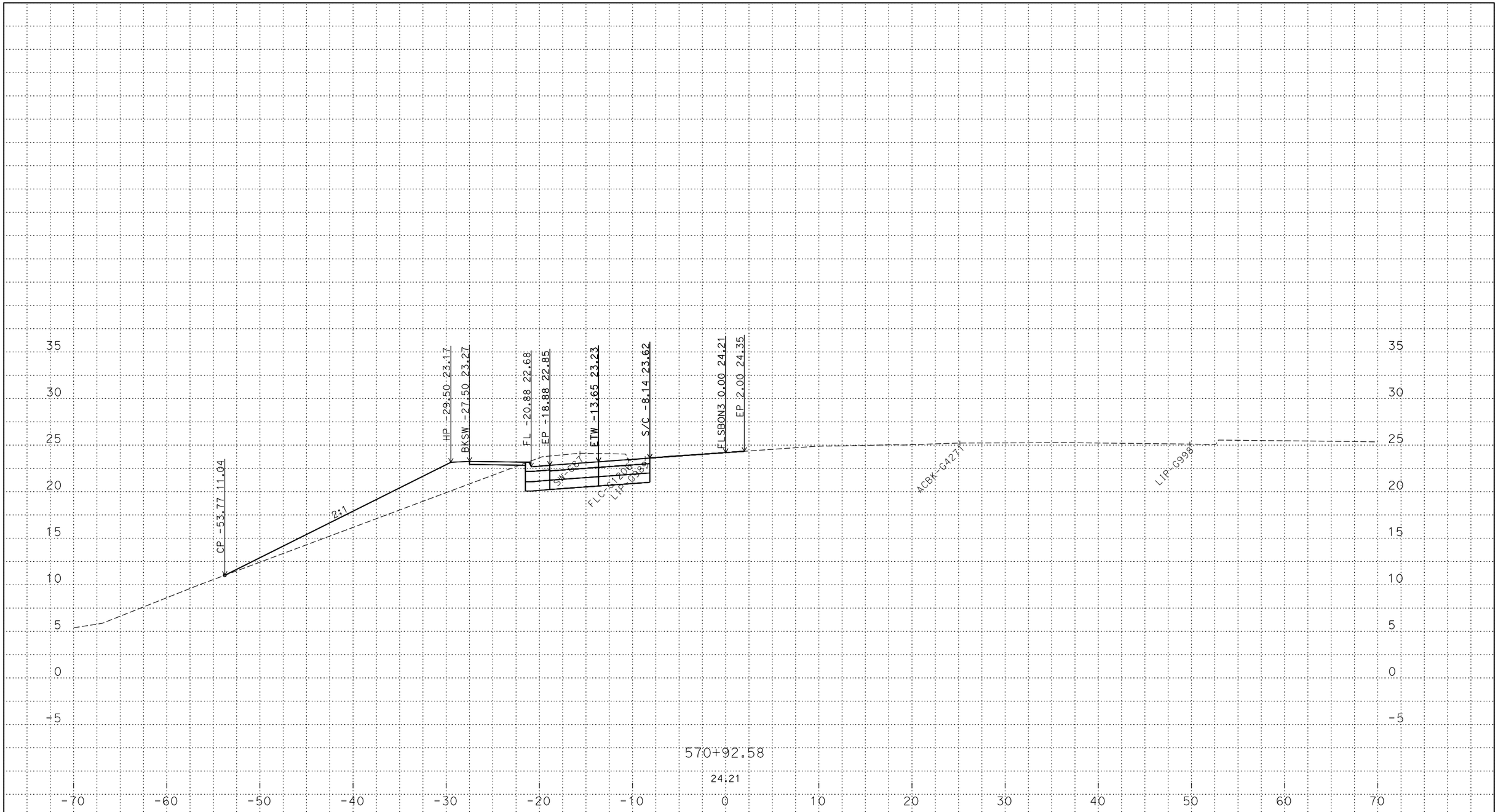

PLOTTED DATE: 13-JUN-2018

SCALE: 1"=5' Horiz.
1"=5' Vert.

CREATED BY: s145259

CONTRACT: 03-0H10U

DIST/CO/RTE/PM: 03/Sac/5/9.7-24.9

PROJECT ID: 03170002461

FLSBON3
CROSS SECTIONS
12 OF 23

P:\proj2\03\3c001\design\c3d\xsec_qtys\Ramps\Final Ramp XSEC\C3D
FLSBON3_TEMP_X_C3D_DWG.dwg - 24-May-18 2:34 PM

FOR DESIGN STUDY ONLY

All Dimensions are U.S. Survey Feet

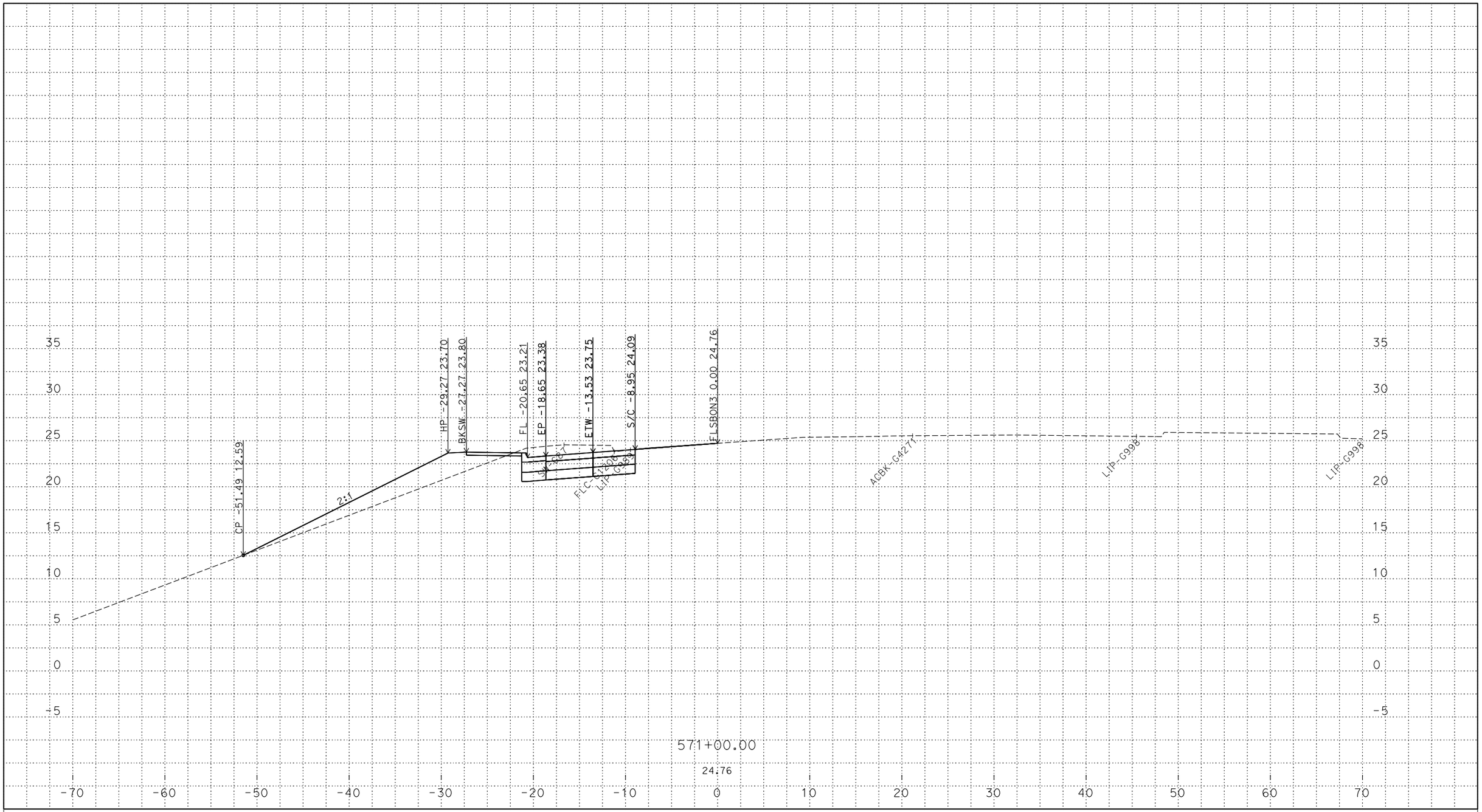

PLOTTED DATE: 13-JUN-2018

SCALE: 1"=5' Horiz.
1"=5' Vert.

CREATED BY: s145259

CONTRACT: 03-0H10U

DIST/CO/RTE/PM: 03/Sac/5/9.7-24.9

PROJECT ID: 03170002461

FLSBON3
CROSS SECTIONS
13 OF 23

P:\proj2\03\3c001\design\c3d\xsec_qtys\Ramps\Final Ramp XSEC\C3D
FLSBON3_TEMP_X_C3D_DWG.dwg - 24-May-18 2:34 PM

FOR DESIGN STUDY ONLY

All Dimensions are U.S. Survey Feet

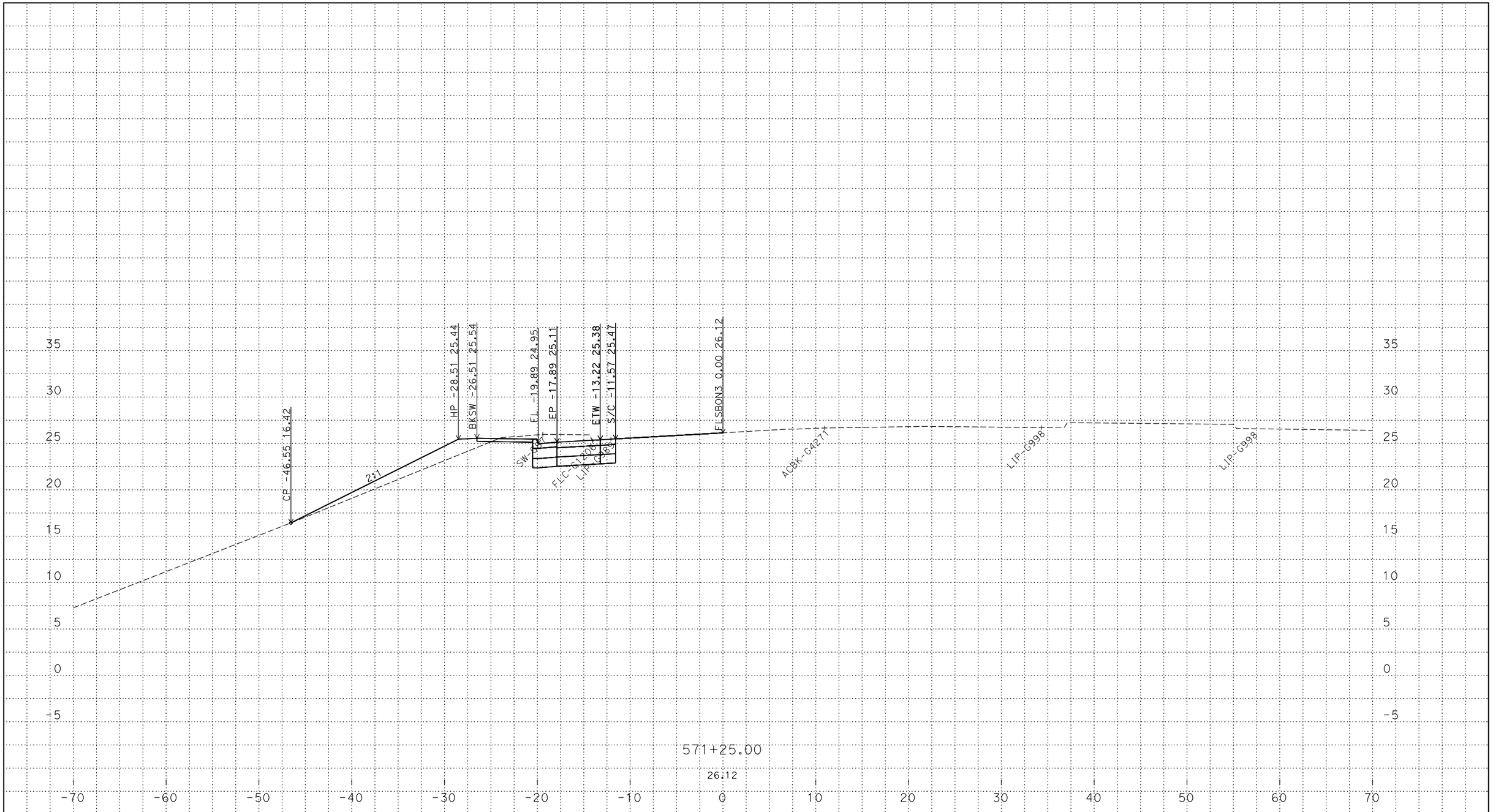

PLOTTED DATE: 13-JUN-2018

SCALE: 1"=5' Horiz.
1"=5' Vert.

CREATED BY: s145259

CONTRACT: 03-0H10U
DIST/CO/RTE/PM: 03/Sac/5/9.7-24.9
PROJECT ID: 03170002461

FLSBON3
CROSS SECTIONS
14 OF 23

P:\proj2\03\3c001\design\c3d\xsec_qtys\Ramps\Final Ramp XSEC\C3D
FLSBON3_TEMP_X_C3D_DWG.dwg - 24-May-18 2:34 PM

FOR DESIGN STUDY ONLY

All Dimensions are U.S. Survey Feet

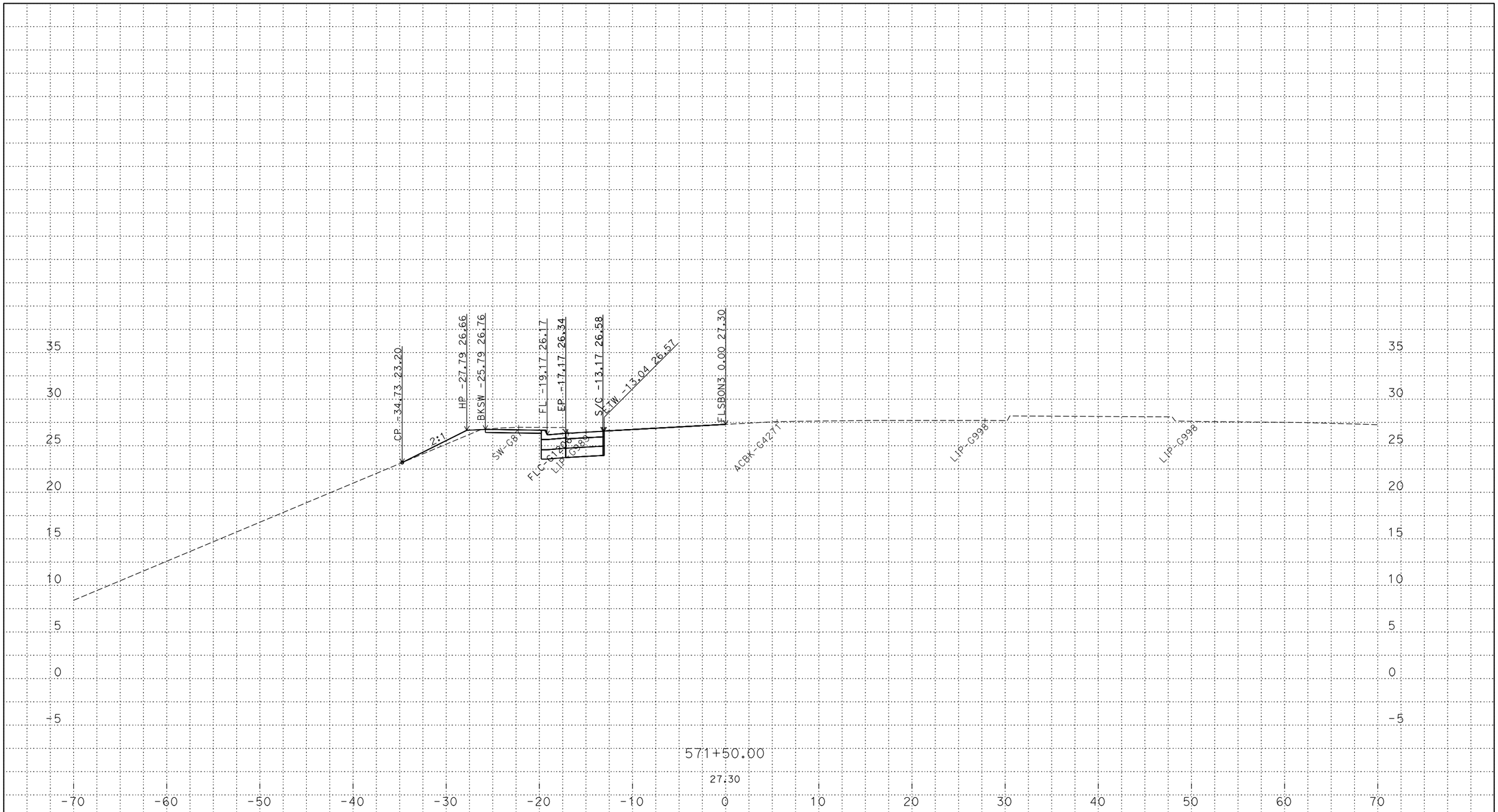

PLOTTED DATE: 13-JUN-2018

SCALE: 1"=5' Horiz.
1"=5' Vert.

CREATED BY: s145259

CONTRACT: 03-0H10U

DIST/CO/RTE/PM: 03/Sac/5/9.7-24.9

PROJECT ID: 03170002461

FLSBON3
CROSS SECTIONS
15 OF 23

P:\proj2\03\3c001\design\c3d\xsec_qtys\Ramps\Final Ramp XSEC\C3D
FLSBON3_TEMP_X_C3D_DWG.dwg - 24-May-18 2:34 PM

FOR DESIGN STUDY ONLY

All Dimensions are U.S. Survey Feet

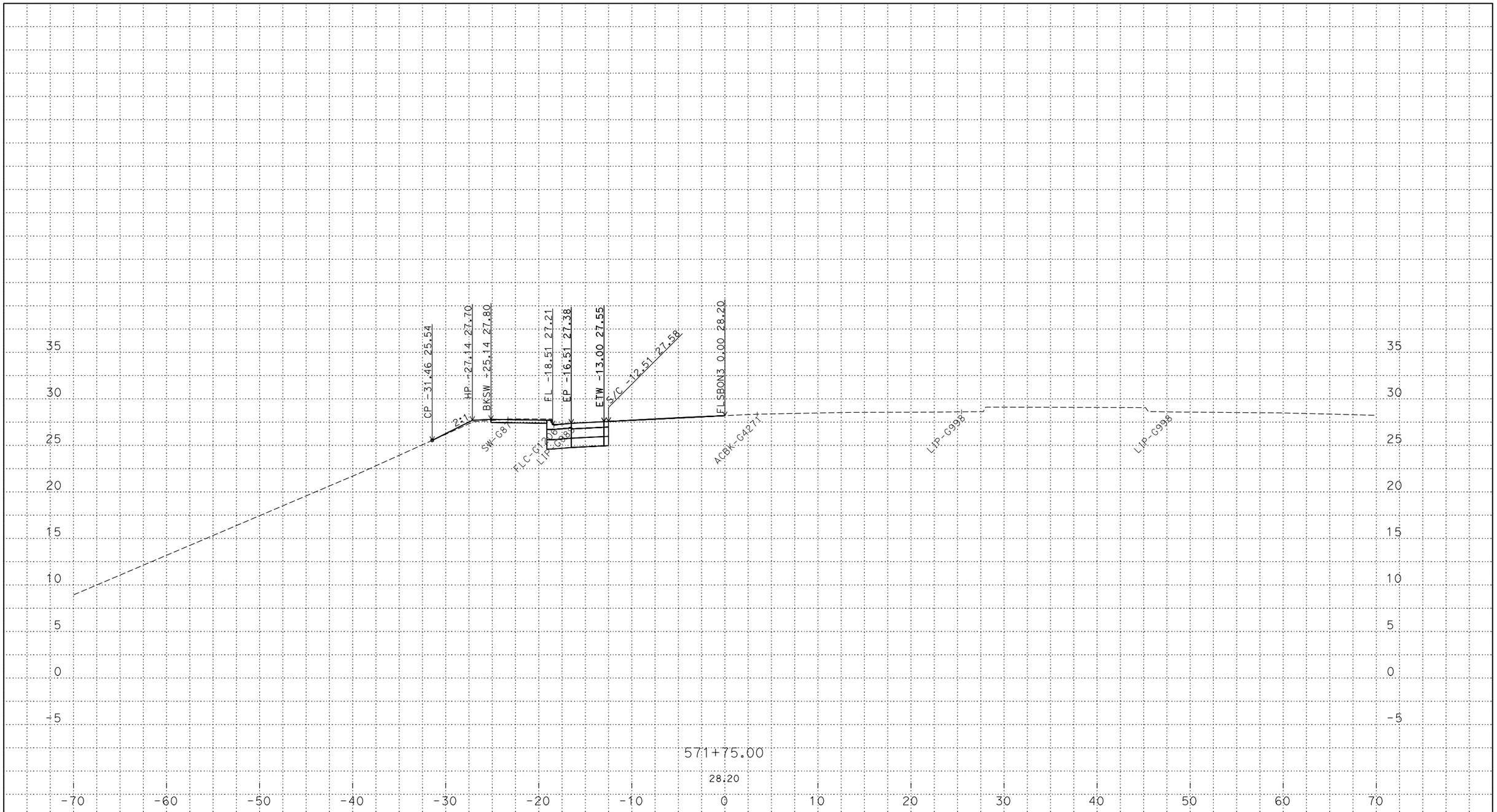

PLOTTED DATE: 13-JUN-2018

SCALE: 1"=5' Horiz.
1"=5' Vert.

CREATED BY: s145259

CONTRACT: 03-0H10U
DIST/CO/RTE/PM: 03/Sac/5/9.7-24.9
PROJECT ID: 03170002461

FLSBON3
CROSS SECTIONS
16 OF 23

P:\proj2\03\3c001\design\c3d\xsec_qtys\Ramps\Final Ramp XSEC\C3D
FLSBON3_TEMP_X_C3D_DWG.dwg - 24-May-18 2:34 PM

FOR DESIGN STUDY ONLY

All Dimensions are U.S. Survey Feet

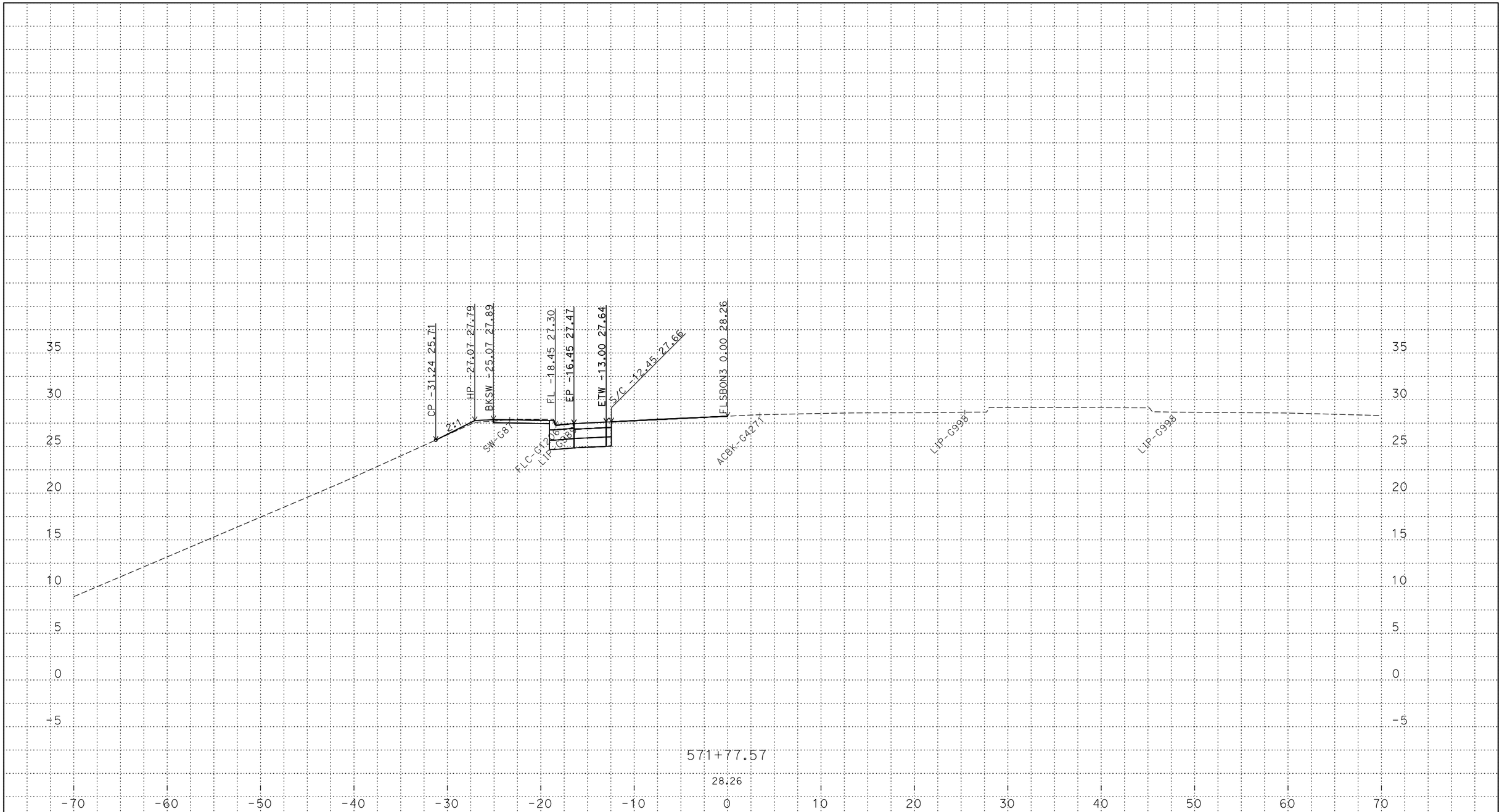

PLOTTED DATE: 13-JUN-2018

SCALE: 1"=5' Horiz.
1"=5' Vert.

CREATED BY: s145259

CONTRACT: 03-0H10U

DIST/CO/RTE/PM: 03/Sac/5/9.7-24.9

PROJECT ID: 03170002461

FLSBON3
CROSS SECTIONS
17 OF 23

P:\proj2\03\3c001\design\c3d\xsec_qtys\Ramps\Final Ramp XSEC\C3D
FLSBON3_TEMP_X_C3D_DWG.dwg - 24-May-18 2:34 PM

FOR DESIGN STUDY ONLY

All Dimensions are U.S. Survey Feet

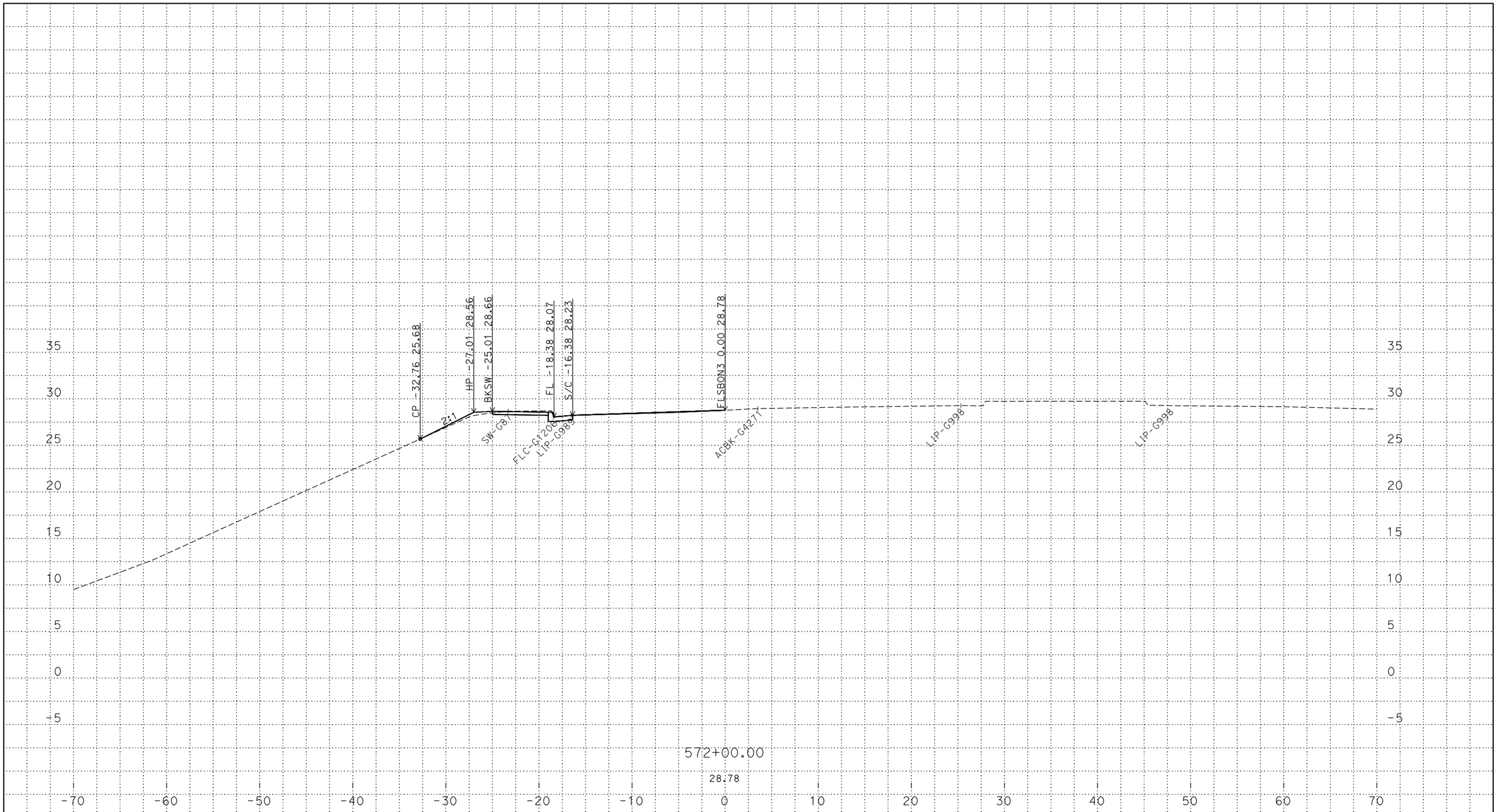

PLOTTED DATE: 13-JUN-2018

SCALE: 1"=5' Horiz.
1"=5' Vert.

CREATED BY: s145259

CONTRACT: 03-0H10U

DIST/CO/RTE/PM: 03/Sac/5/9.7-24.9

PROJECT ID: 03170002461

FLSBON3
CROSS SECTIONS
18 OF 23

P:\proj2\03\3c001\design\c3d\xsec_qtys\Ramps\Final Ramp XSEC\C3D
FLSBON3_TEMP_X_C3D_DWG.dwg - 24-May-18 2:34 PM

FOR DESIGN STUDY ONLY

All Dimensions are U.S. Survey Feet

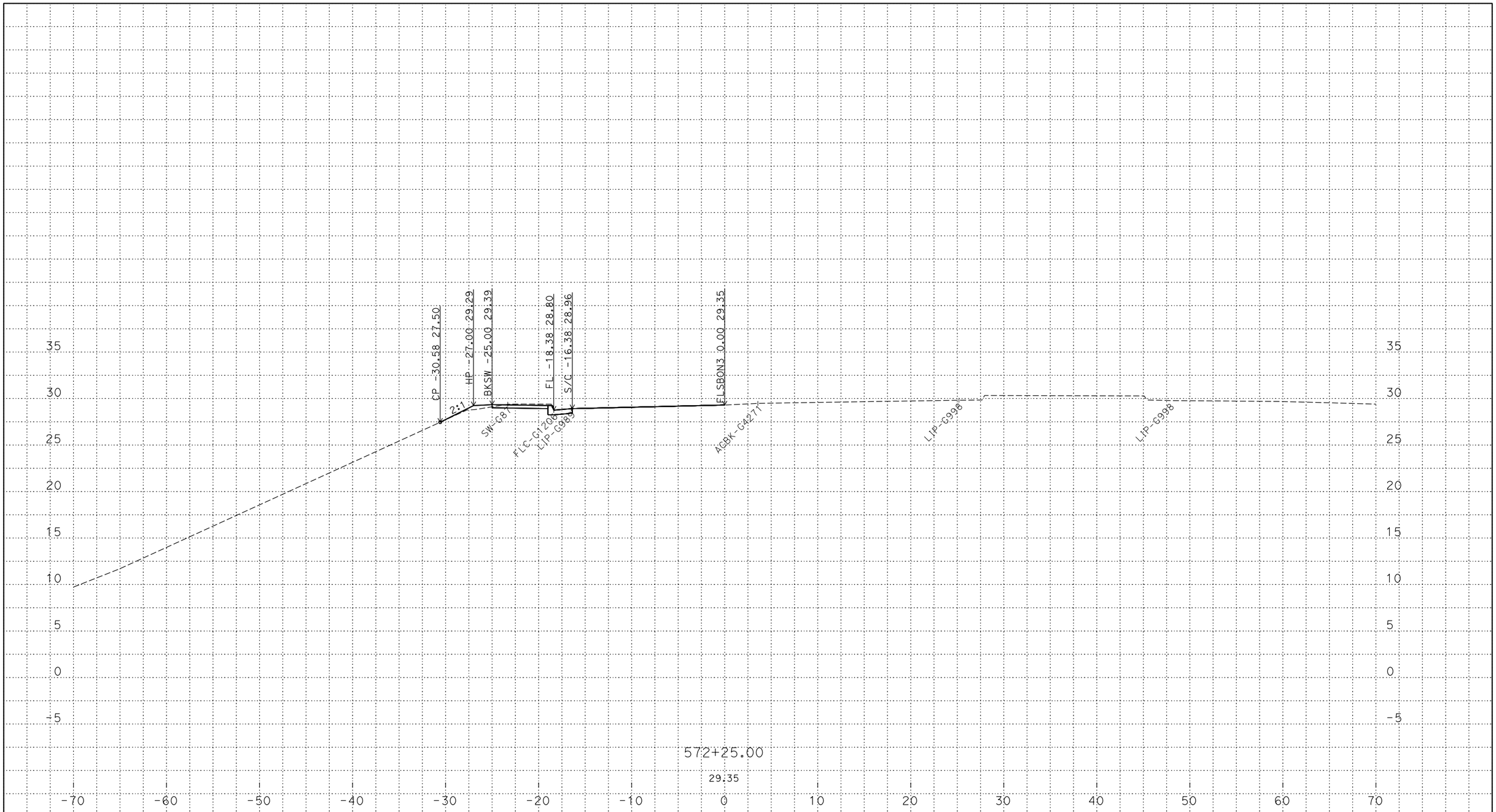

PLOTTED DATE: 13-JUN-2018

SCALE: 1"=5' Horiz.
1"=5' Vert.

CREATED BY: s145259

CONTRACT: 03-0H10U

DIST/CO/RTE/PM: 03/Sac/5/9.7-24.9

PROJECT ID: 03170002461

FLSBON3
CROSS SECTIONS
19 OF 23

P:\proj2\03\3c001\design\c3d\xsec_qtys\Ramps\Final Ramp XSEC\C3D
FLSBON3_TEMP_X_C3D_DWG.dwg - 24-May-18 2:34 PM

FOR DESIGN STUDY ONLY

All Dimensions are U.S. Survey Feet

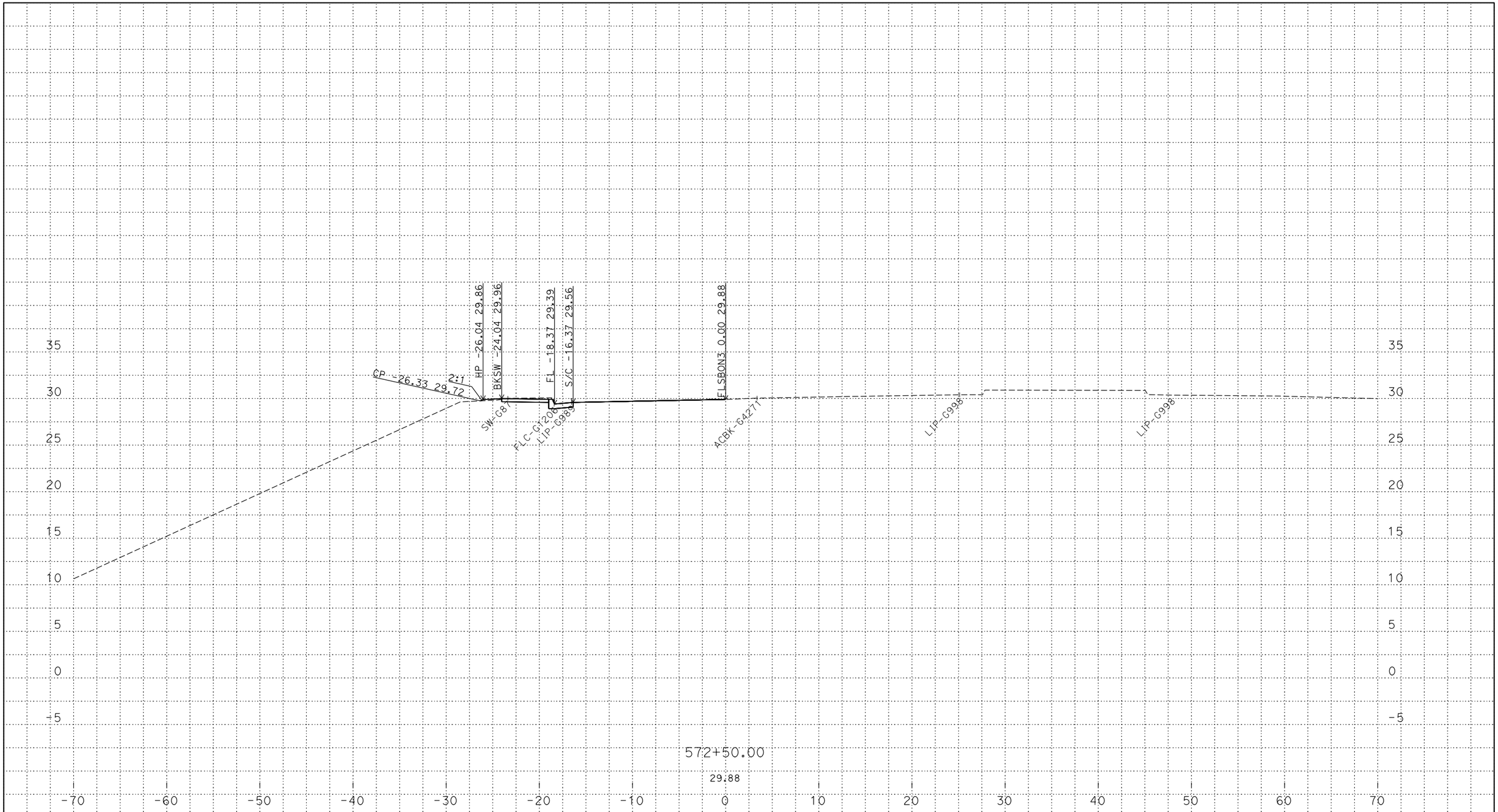

PLOTTED DATE: 13-JUN-2018

SCALE: 1"=5' Horiz.
1"=5' Vert.

CREATED BY: s145259

CONTRACT: 03-0H10U

DIST/CO/RTE/PM: 03/Sac/5/9.7-24.9

PROJECT ID: 03170002461

FLSBON3
CROSS SECTIONS
20 OF 23

P:\proj2\03\3c001\design\c3d\xsec_qtys\Ramps\Final Ramp XSEC\C3D
FLSBON3_TEMP_X_C3D_DWG.dwg - 24-May-18 2:34 PM

FOR DESIGN STUDY ONLY

All Dimensions are U.S. Survey Feet

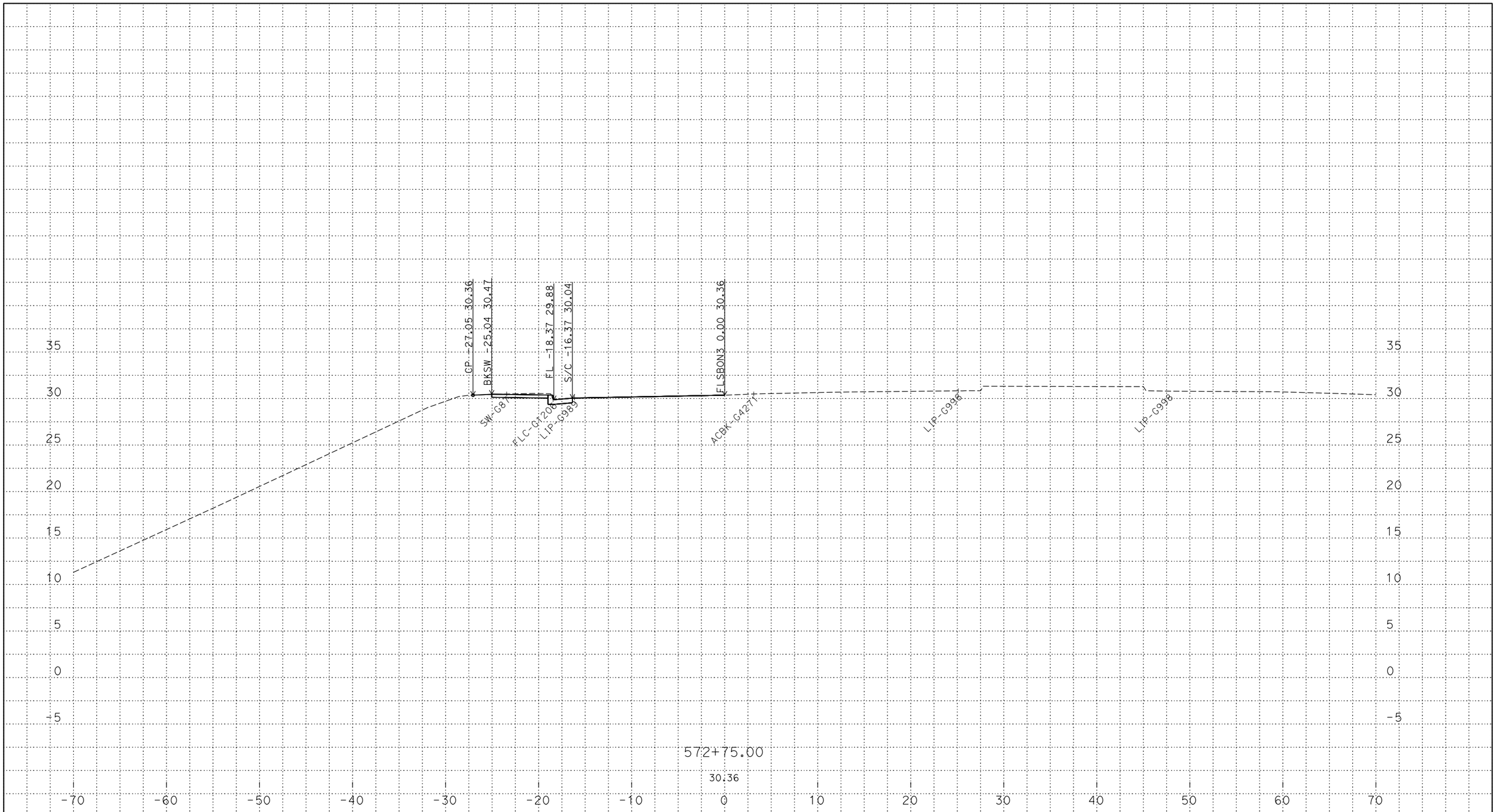

PLOTTED DATE: 13-JUN-2018

SCALE: 1"=5' Horiz.
1"=5' Vert.

CREATED BY: s145259

CONTRACT: 03-0H10U

DIST/CO/RTE/PM: 03/Sac/5/9.7-24.9

PROJECT ID: 03170002461

FLSBON3
CROSS SECTIONS
21 OF 23

P:\proj2\03\3c001\design\c3d\xsec_qtys\Ramps\Final Ramp XSEC\C3D
FLSBON3_TEMP_X_C3D_DWG.dwg - 24-May-18 2:34 PM

FOR DESIGN STUDY ONLY

All Dimensions are U.S. Survey Feet

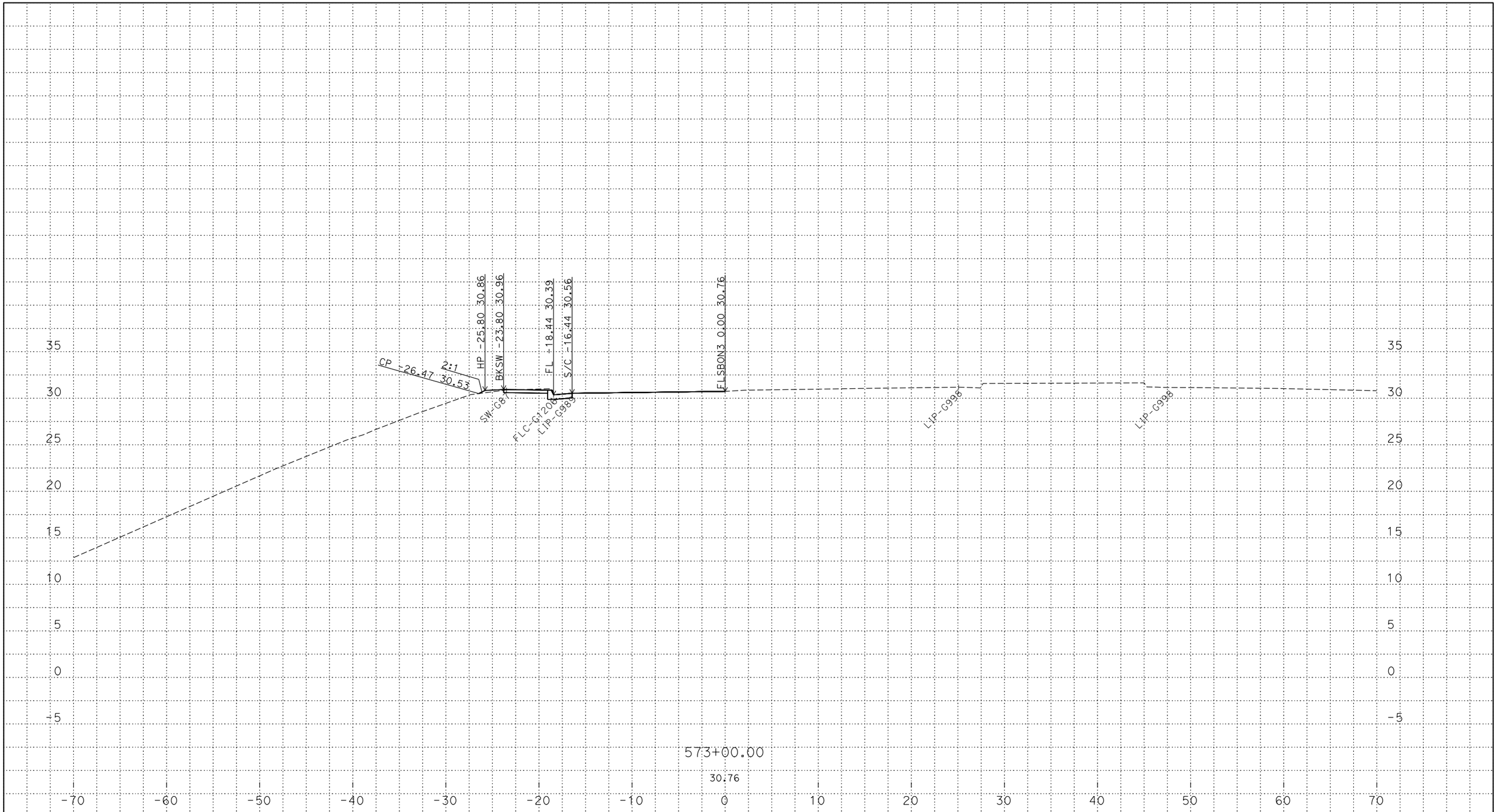

PLOTTED DATE: 13-JUN-2018

SCALE: 1"=5' Horiz.
1"=5' Vert.

CREATED BY: s145259

CONTRACT: 03-0H10U

DIST/CO/RTE/PM: 03/Sac/5/9.7-24.9

PROJECT ID: 03170002461

FLSBON3
CROSS SECTIONS
22 OF 23

P:\proj2\03\3c001\design\c3d\xsec_qtys\Ramps\Final Ramp XSEC\C3D
FLSBON3_TEMP_X_C3D_DWG.dwg - 24-May-18 2:34 PM

FOR DESIGN STUDY ONLY

All Dimensions are U.S. Survey Feet

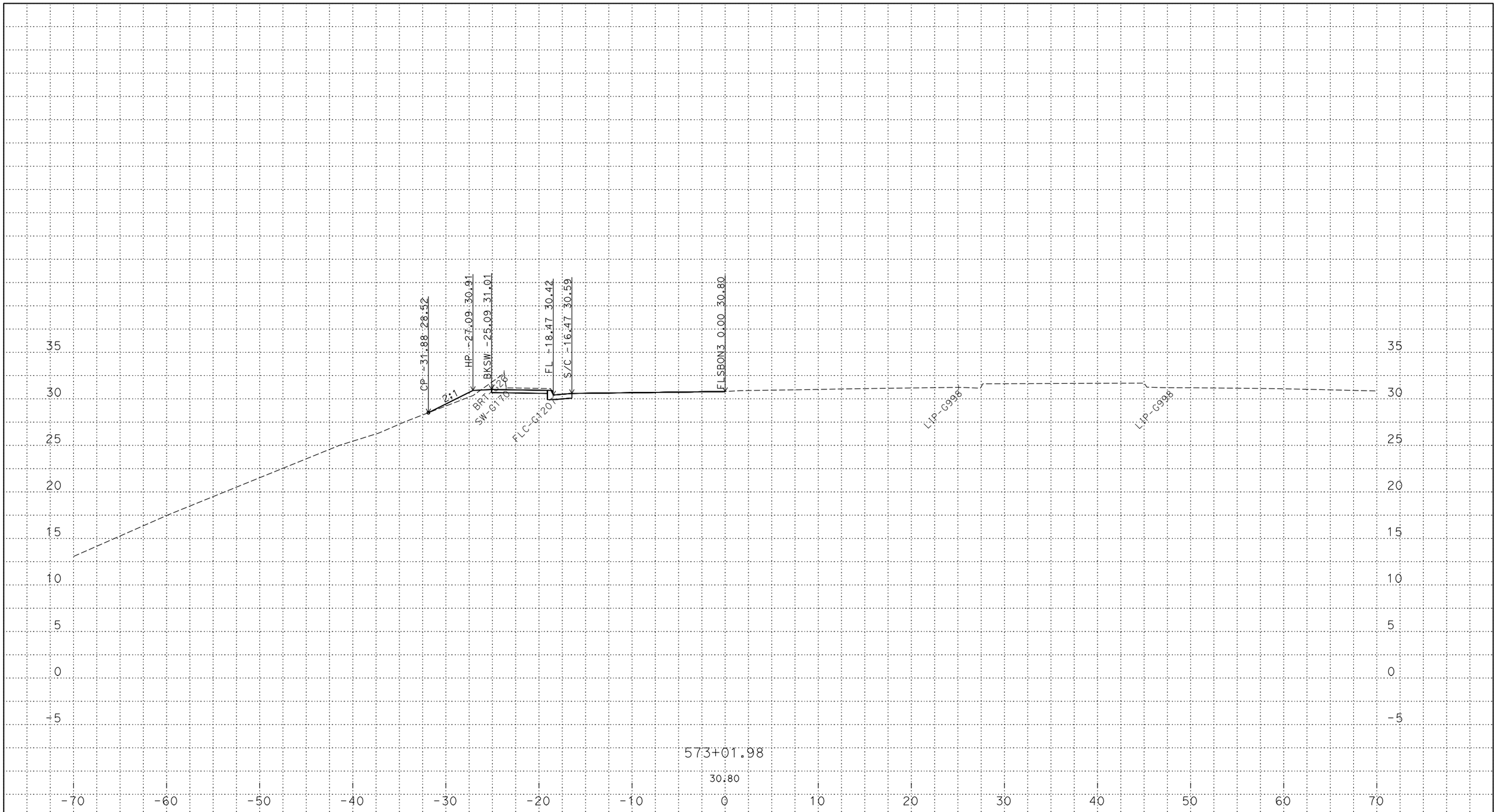

PLOTTED DATE: 13-JUN-2018

SCALE: 1"=5' Horiz.
1"=5' Vert.

CREATED BY: s145259

CONTRACT: 03-0H10U

DIST/CO/RTE/PM: 03/Sac/5/9.7-24.9

PROJECT ID: 03170002461

FLSBON3
CROSS SECTIONS
23 OF 23

P:\proj2\03\3c001\design\c3d\xsec_qtys\Ramps\Final Ramp XSEC\C3D
FLSBON3_TEMP_X_C3D_DWG.dwg - 24-May-18 2:34 PM