FOR DESIGN STUDY ONLY

All Dimensions are U.S. Survey Feet

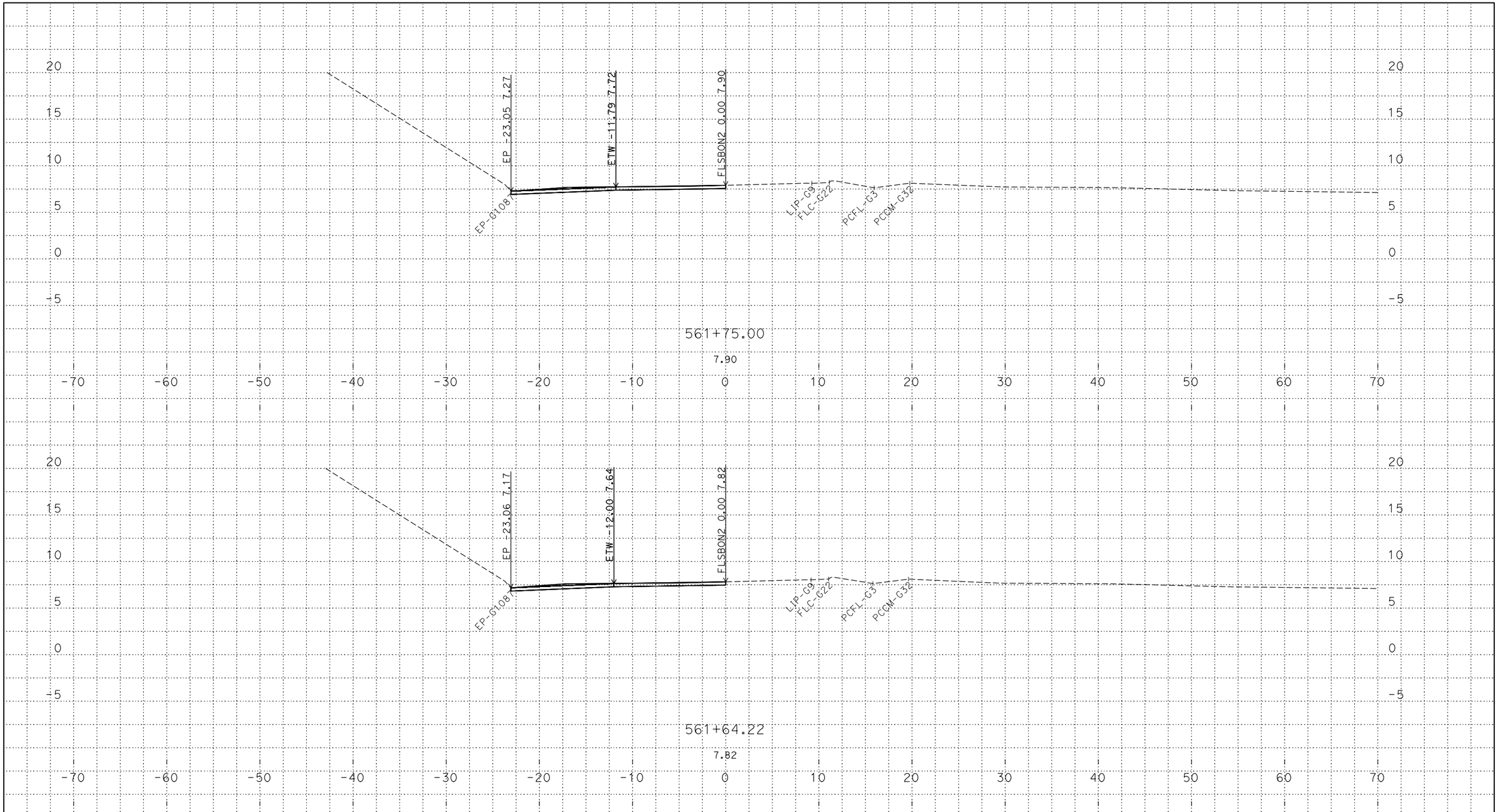

PLOTTED DATE: 13-JUN-2018

SCALE: 1"=5' Horiz.
1"=5' Vert.

CREATED BY: s145259

CONTRACT: 03-0H10U

DIST/CO/RTE/PM: 03/Sac/5/9.7-24.9

PROJECT ID: 03170002461

FLSBON2
CROSS SECTIONS

P:\proj2\03\3c001\design\c3d\xsec_qtys\Ramps\Final Ramp XSEC\C3D
FLSBON2_TEMP_X_C3D_DWG.dwg - 24-May-18 4:33 PM

FOR DESIGN STUDY ONLY

All Dimensions are U.S. Survey Feet

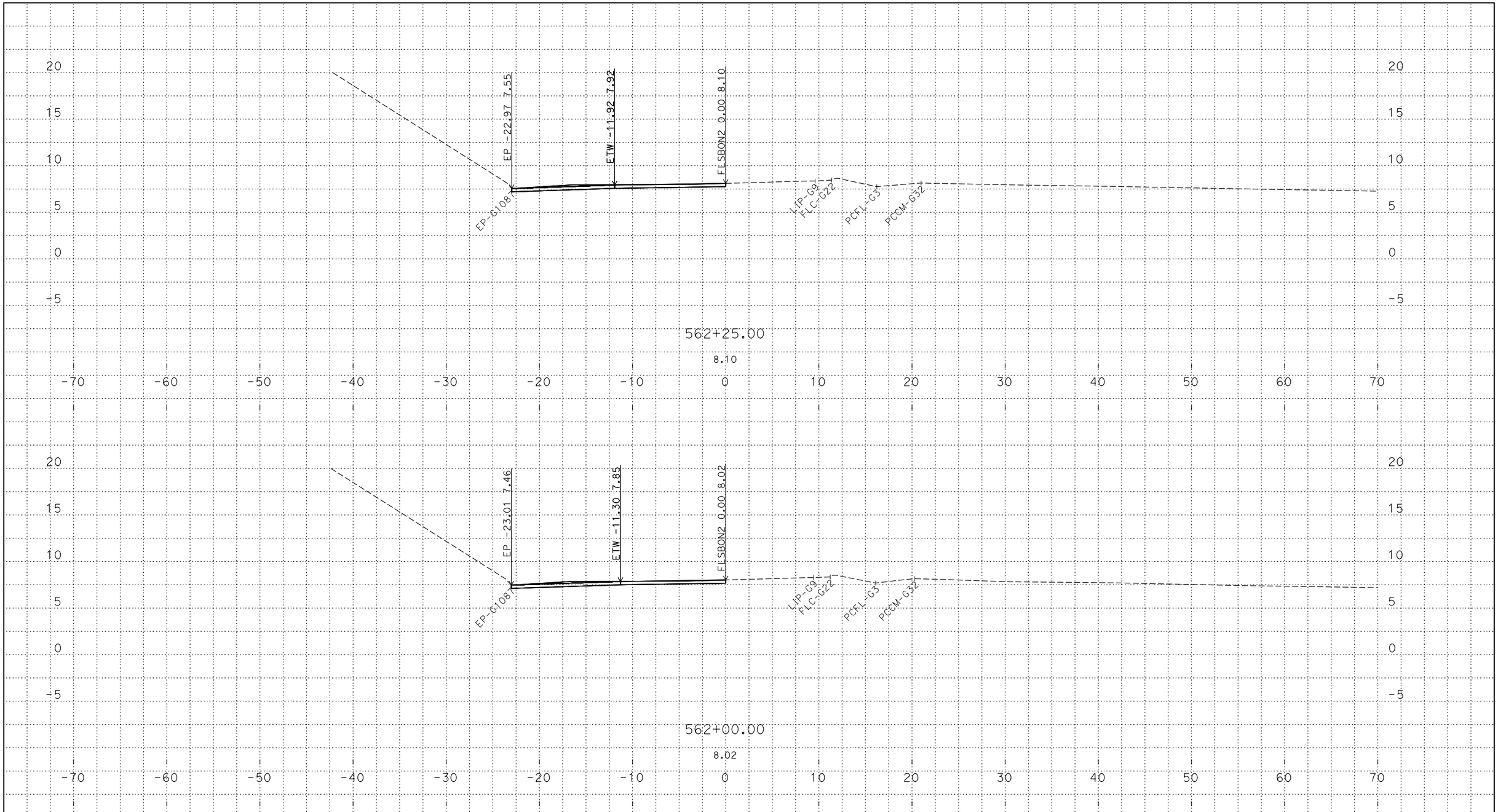

PLOTTED DATE: 13-JUN-2018

SCALE: 1"=5' Horiz.
1"=5' Vert.

CREATED BY: s145259

CONTRACT: 03-0H10U

DIST/CO/RTE/PM: 03/Sac/5/9.7-24.9

PROJECT ID: 03170002461

FLSBON2
CROSS SECTIONS

P:\proj2\03\3c001\design\c3d\xsec_qtys\Ramps\Final Ramp XSEC\C3D
FLSBON2_TEMP_X_C3D_DWG.dwg - 24-May-18 4:33 PM

FOR DESIGN STUDY ONLY

All Dimensions are U.S. Survey Feet

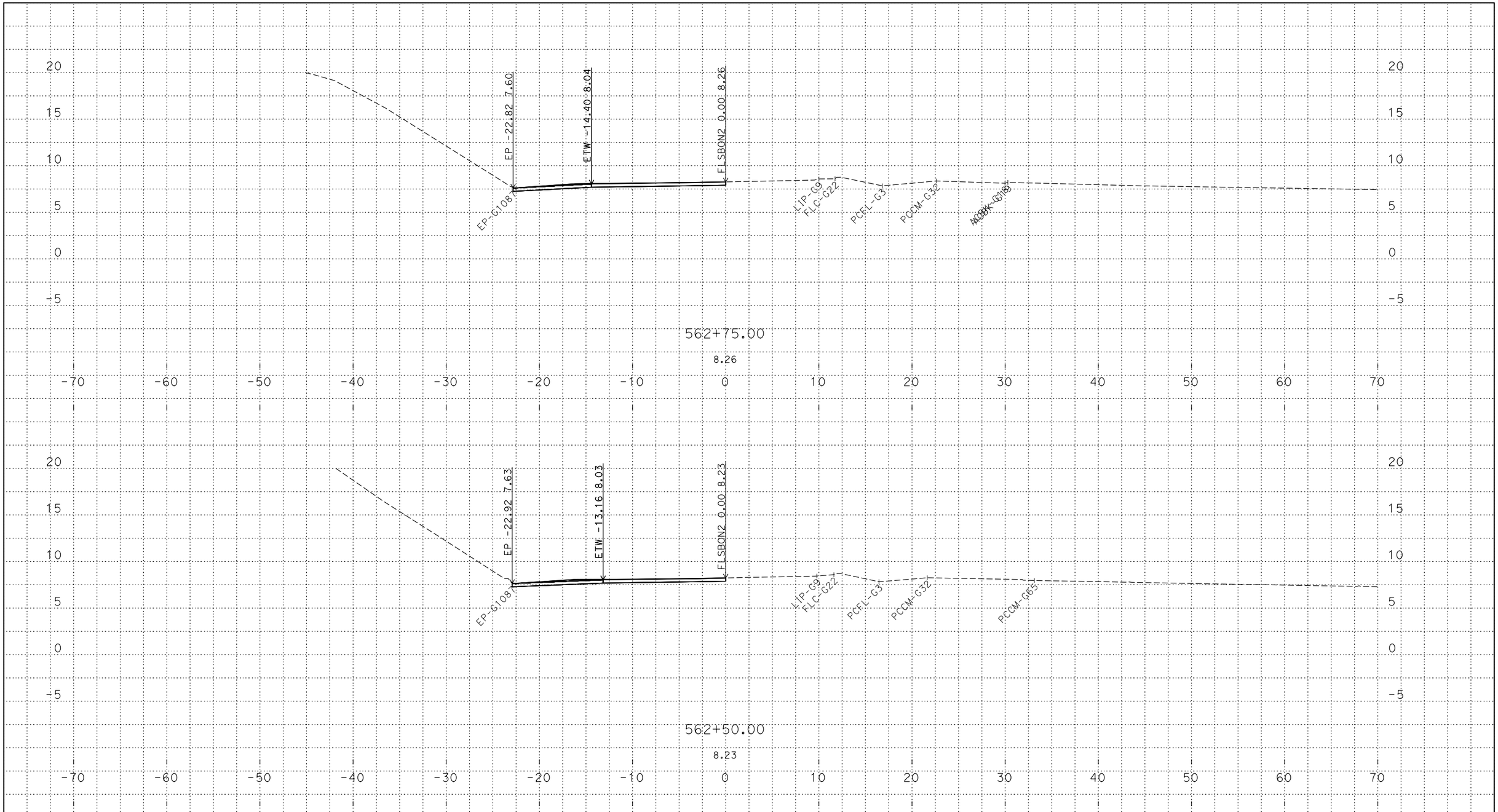

PLOTTED DATE: 13-JUN-2018

SCALE: 1"=5' Horiz.
1"=5' Vert.

CREATED BY: s145259

CONTRACT: 03-0H10U

DIST/CO/RTE/PM: 03/Sac/5/9.7-24.9

PROJECT ID: 03170002461

FLSBON2
CROSS SECTIONS

P:\proj2\03\3c001\design\c3d\xsec_qtys\Ramps\Final Ramp XSEC\C3D
FLSBON2_TEMP_X_C3D_DWG.dwg - 24-May-18 4:33 PM

FOR DESIGN STUDY ONLY

All Dimensions are U.S. Survey Feet

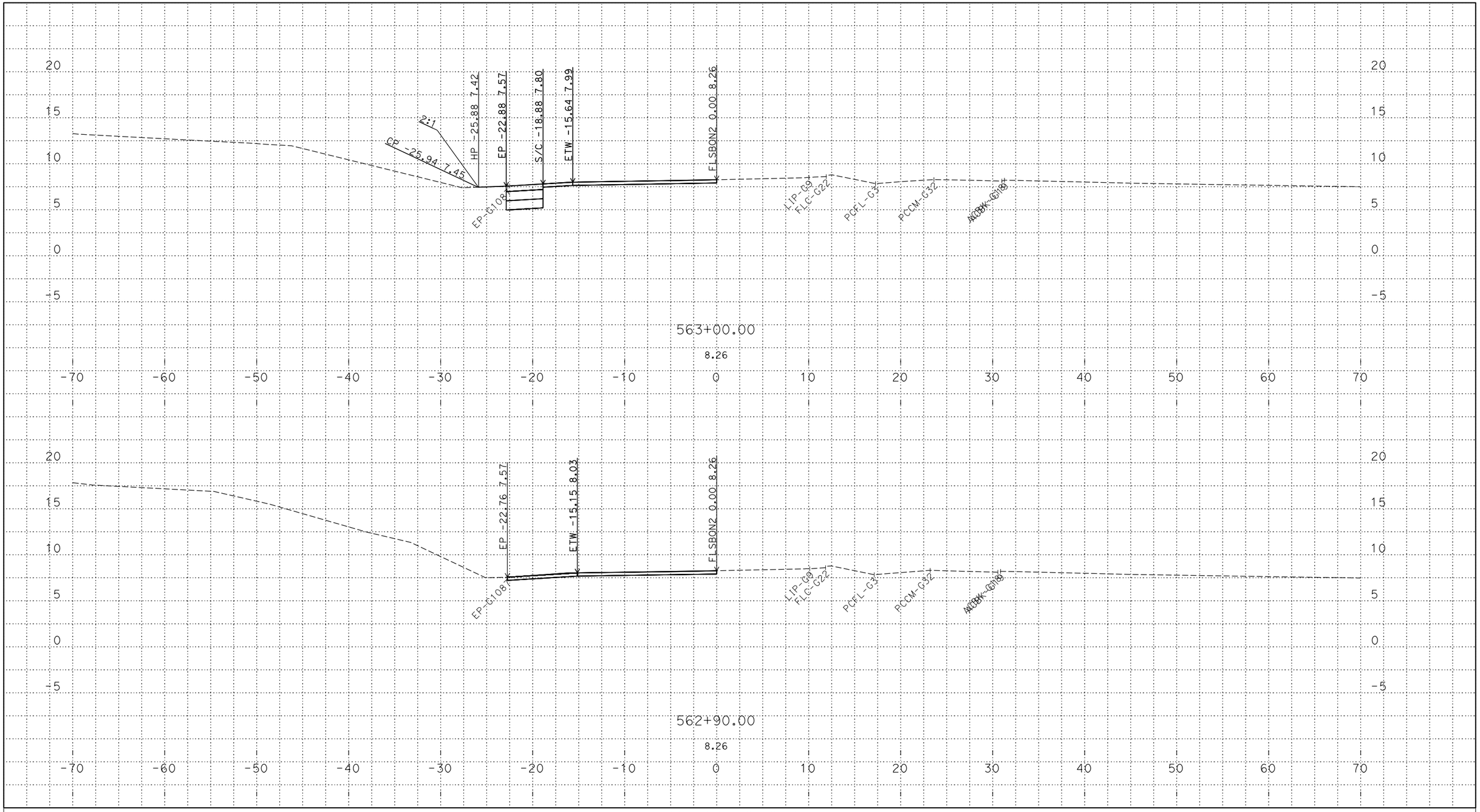

PLOTTED DATE: 13-JUN-2018

SCALE: 1"=5' Horiz.
1"=5' Vert.

CREATED BY: s145259

CONTRACT: 03-0H10U

DIST/CO/RTE/PM: 03/Sac/5/9.7-24.9

PROJECT ID: 03170002461

FLSBON2
CROSS SECTIONS

P:\proj2\03\3c001\design\c3d\xsec_qtys\Ramps\Final Ramp XSEC\C3D
FLSBON2_TEMP_X_C3D_DWG.dwg - 24-May-18 4:33 PM

FOR DESIGN STUDY ONLY

All Dimensions are U.S. Survey Feet

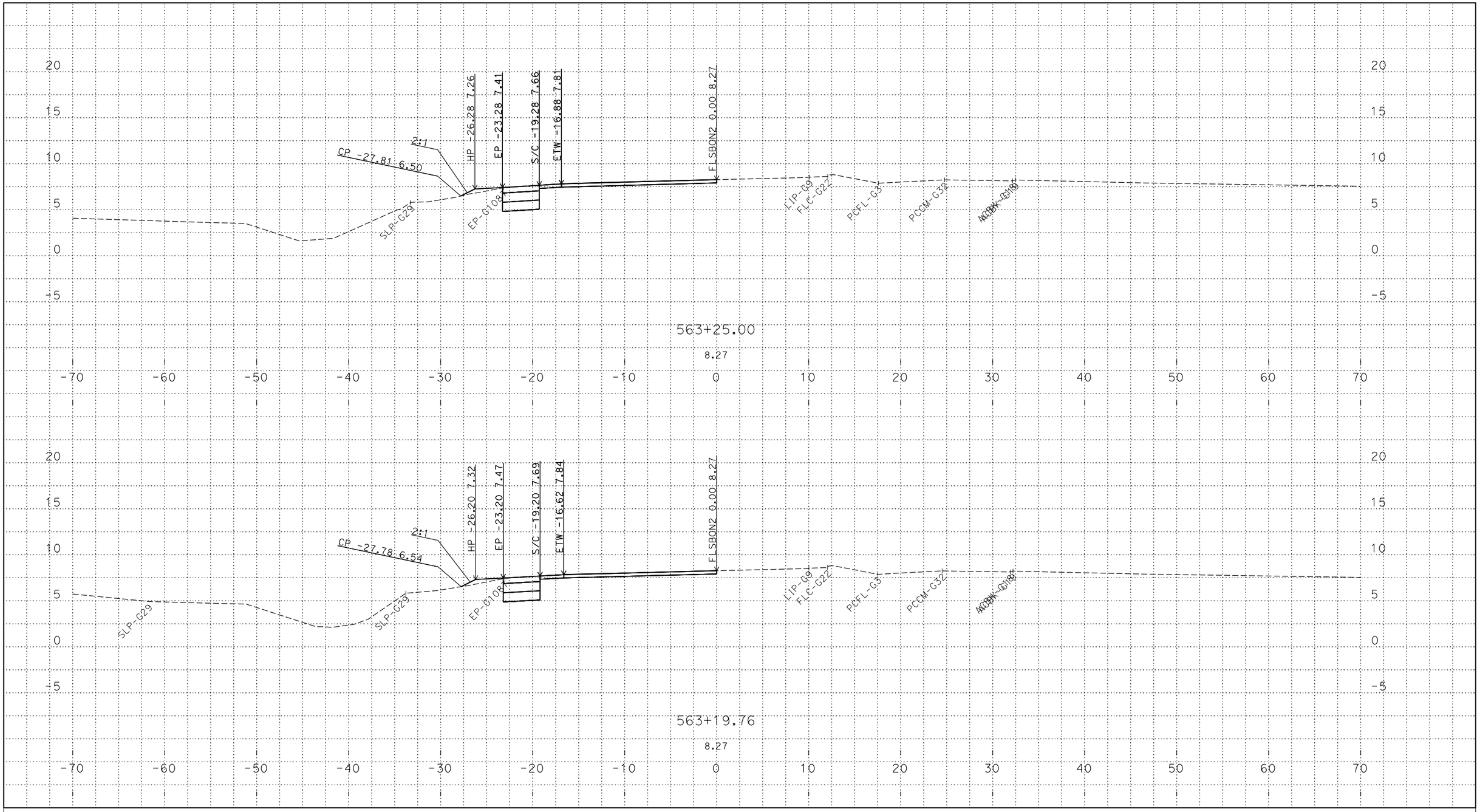

PLOTTED DATE: 13-JUN-2018

SCALE: 1"=5' Horiz.
1"=5' Vert.

CREATED BY: s145259

CONTRACT: 03-0H10U

DIST/CO/RTE/PM: 03/Sac/5/9.7-24.9

PROJECT ID: 03170002461

FLSBON2
CROSS SECTIONS
5 OF 27

P:\proj2\03\3c001\design\c3d\xsec_qtys\Ramps\Final Ramp XSEC\C3D
FLSBON2_TEMP_X_C3D_DWG.dwg - 24-May-18 4:33 PM

FOR DESIGN STUDY ONLY

All Dimensions are U.S. Survey Feet

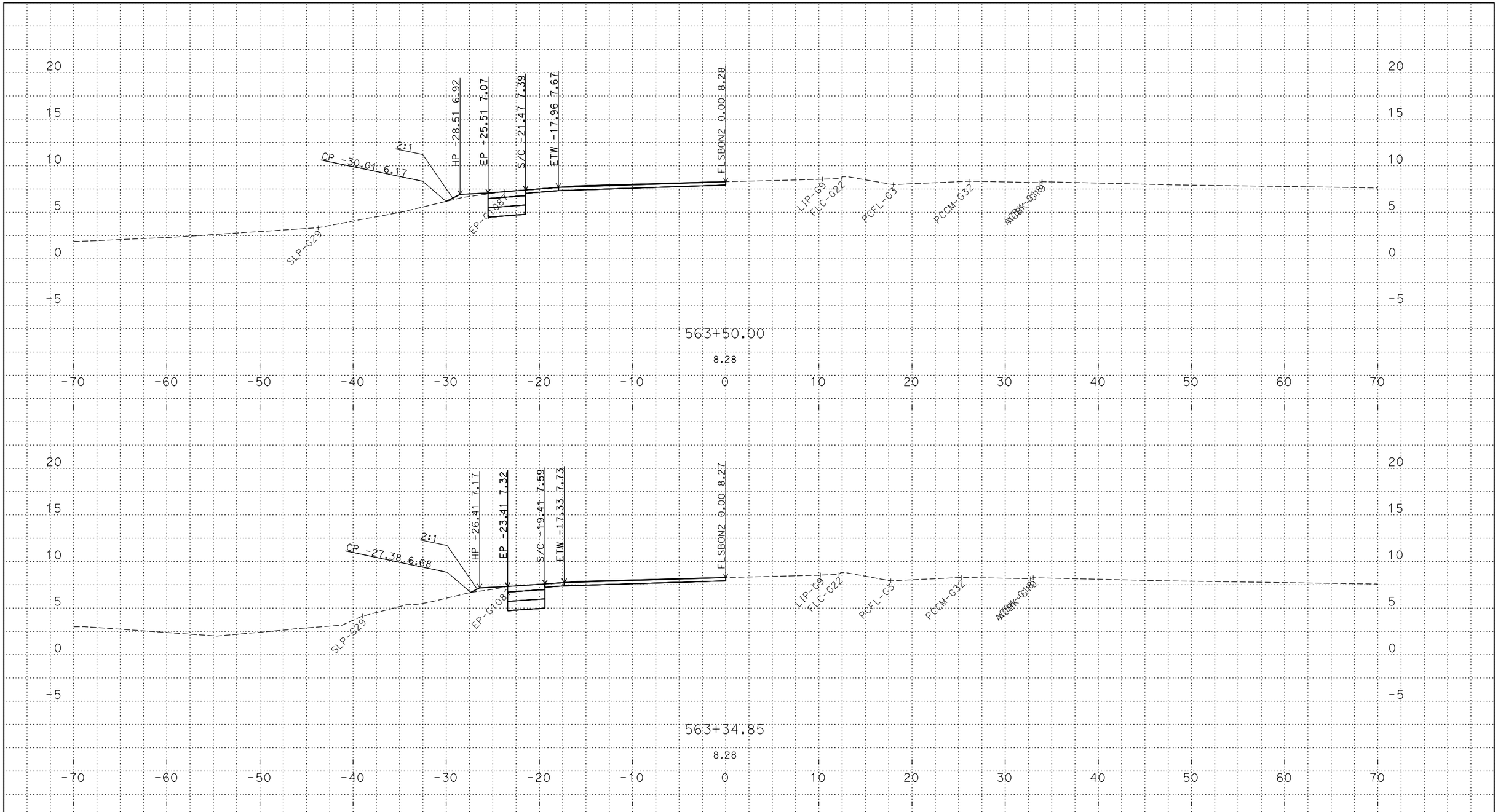

PLOTTED DATE: 13-JUN-2018

SCALE: 1"=5' Horiz.
1"=5' Vert.

CREATED BY: s145259

CONTRACT: 03-0H10U

DIST/CO/RTE/PM: 03/Sac/5/9.7-24.9

PROJECT ID: 03170002461

FLSBON2
CROSS SECTIONS

P:\proj2\03\3c001\design\c3d\xsec_qtys\Ramps\Final Ramp XSEC\C3D
FLSBON2_TEMP_X_C3D_DWG.dwg - 24-May-18 4:33 PM

FOR DESIGN STUDY ONLY

All Dimensions are U.S. Survey Feet

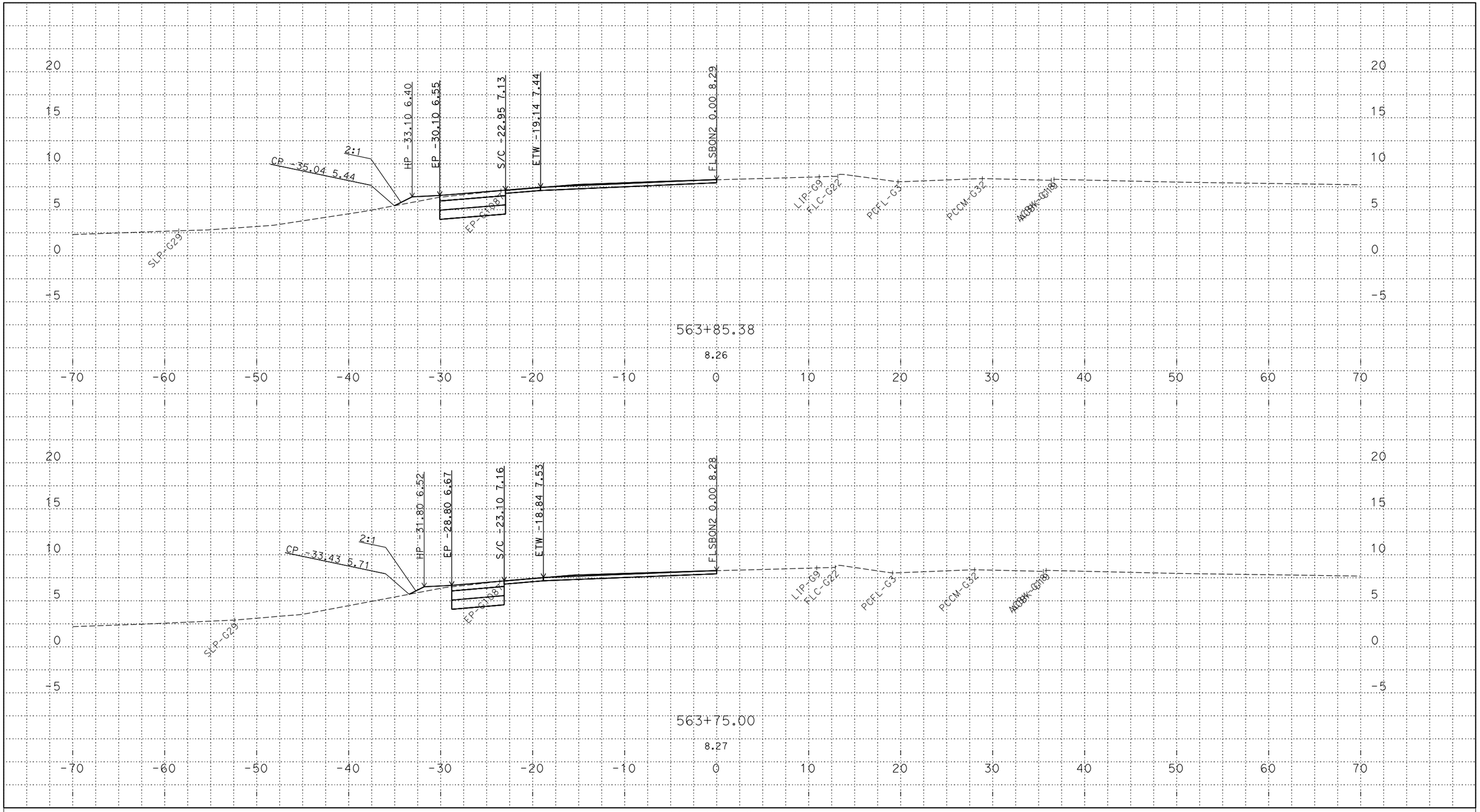

PLOTTED DATE: 13-JUN-2018

SCALE: 1"=5' Horiz.
1"=5' Vert.

CREATED BY: s145259

CONTRACT: 03-0H10U

DIST/CO/RTE/PM: 03/Sac/5/9.7-24.9

PROJECT ID: 03170002461

FLSBON2
CROSS SECTIONS

P:\proj2\03\3c001\design\c3d\xsec_qtys\Ramps\Final Ramp XSEC\C3D
FLSBON2_TEMP_X_C3D_DWG.dwg - 24-May-18 4:33 PM

FOR DESIGN STUDY ONLY

All Dimensions are U.S. Survey Feet

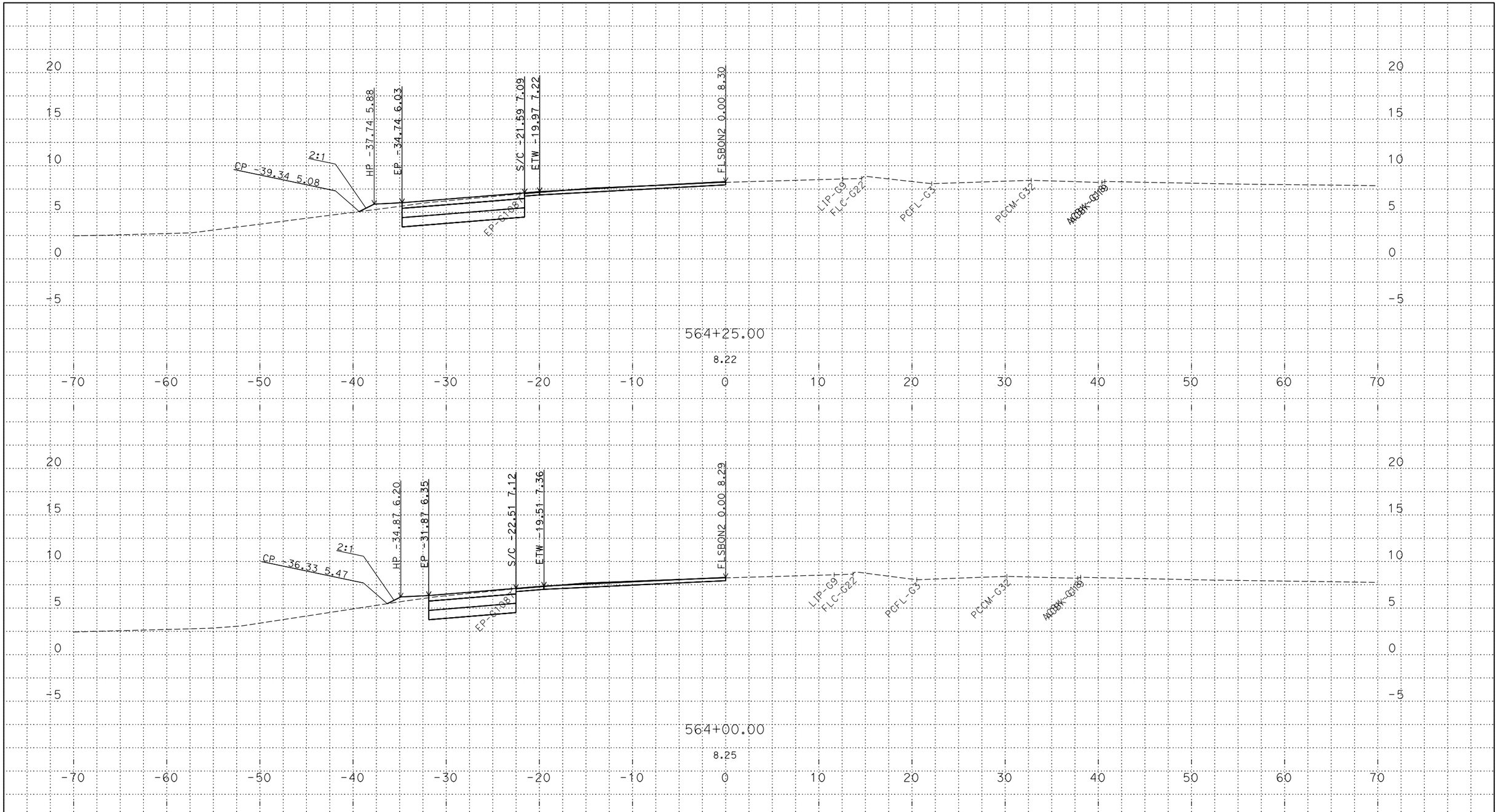

PLOTTED DATE: 13-JUN-2018

SCALE: 1"=5' Horiz.
1"=5' Vert.

CREATED BY: s145259

CONTRACT: 03-0H10U

DIST/CO/RTE/PM: 03/Sac/5/9.7-24.9

PROJECT ID: 03170002461

FLSBON2
CROSS SECTIONS

P:\proj2\03\3c001\design\c3d\xsec_qtys\Ramps\Final Ramp XSEC\C3D
FLSBON2_TEMP_X_C3D_DWG.dwg - 24-May-18 4:33 PM

FOR DESIGN STUDY ONLY

All Dimensions are U.S. Survey Feet

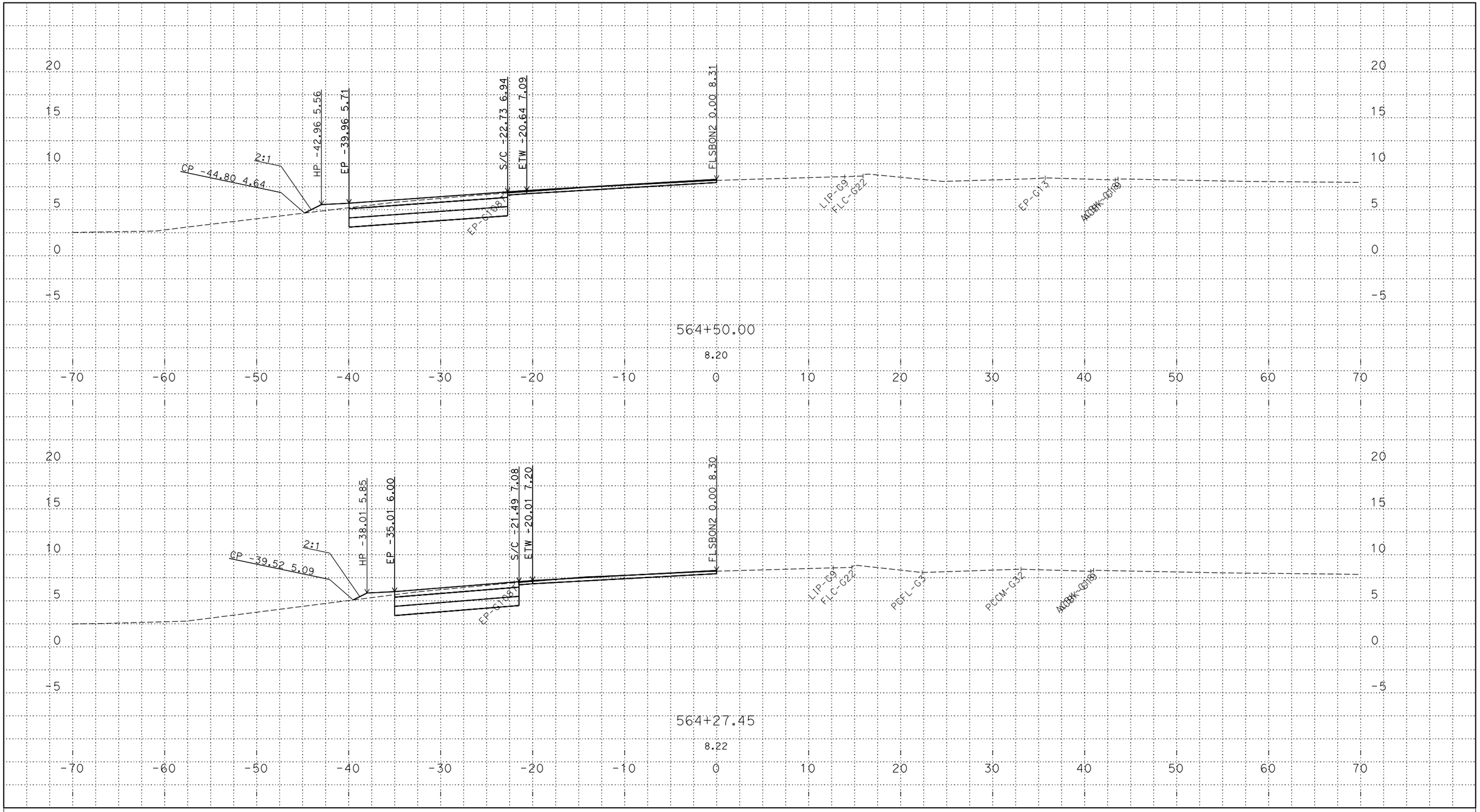

PLOTTED DATE: 13-JUN-2018

SCALE: 1"=5' Horiz.
1"=5' Vert.

CREATED BY: s145259

CONTRACT: 03-0H10U

DIST/CO/RTE/PM: 03/Sac/5/9.7-24.9

PROJECT ID: 03170002461

FLSBON2
CROSS SECTIONS

P:\proj2\03\3c001\design\c3d\xsec_qtys\Ramps\Final Ramp XSEC\C3D
FLSBON2_TEMP_X_C3D_DWG.dwg - 24-May-18 4:33 PM

FOR DESIGN STUDY ONLY

All Dimensions are U.S. Survey Feet

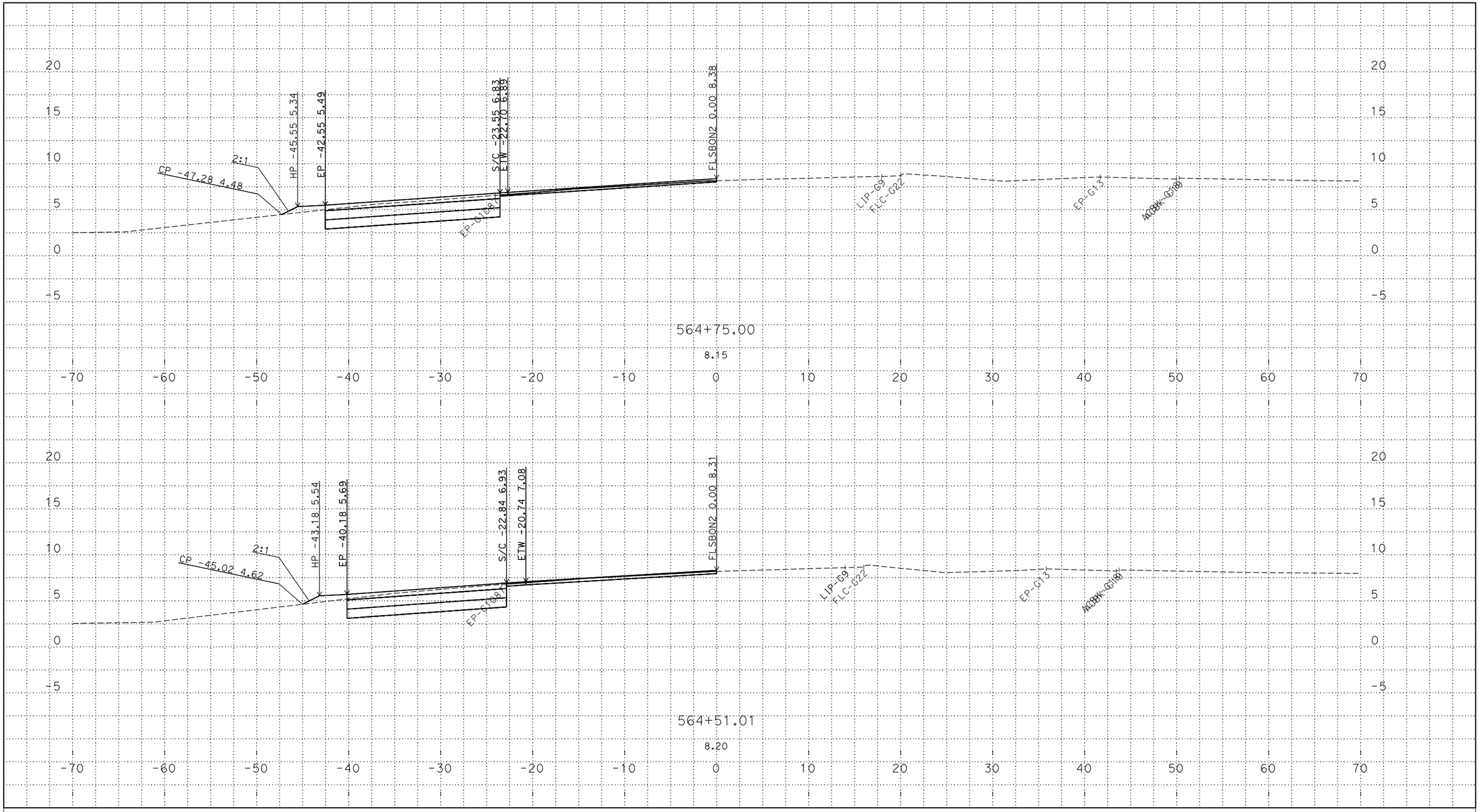

PLOTTED DATE: 13-JUN-2018

SCALE: 1"=5' Horiz.
1"=5' Vert.

CREATED BY: s145259

CONTRACT: 03-0H10U

DIST/CO/RTE/PM: 03/Sac/5/9.7-24.9

PROJECT ID: 03170002461

FLSBON2
CROSS SECTIONS

P:\proj2\03\3c001\design\c3d\xsec_qtys\Ramps\Final Ramp XSEC\C3D
FLSBON2_TEMP_X_C3D_DWG.dwg - 24-May-18 4:33 PM

FOR DESIGN STUDY ONLY

All Dimensions are U.S. Survey Feet

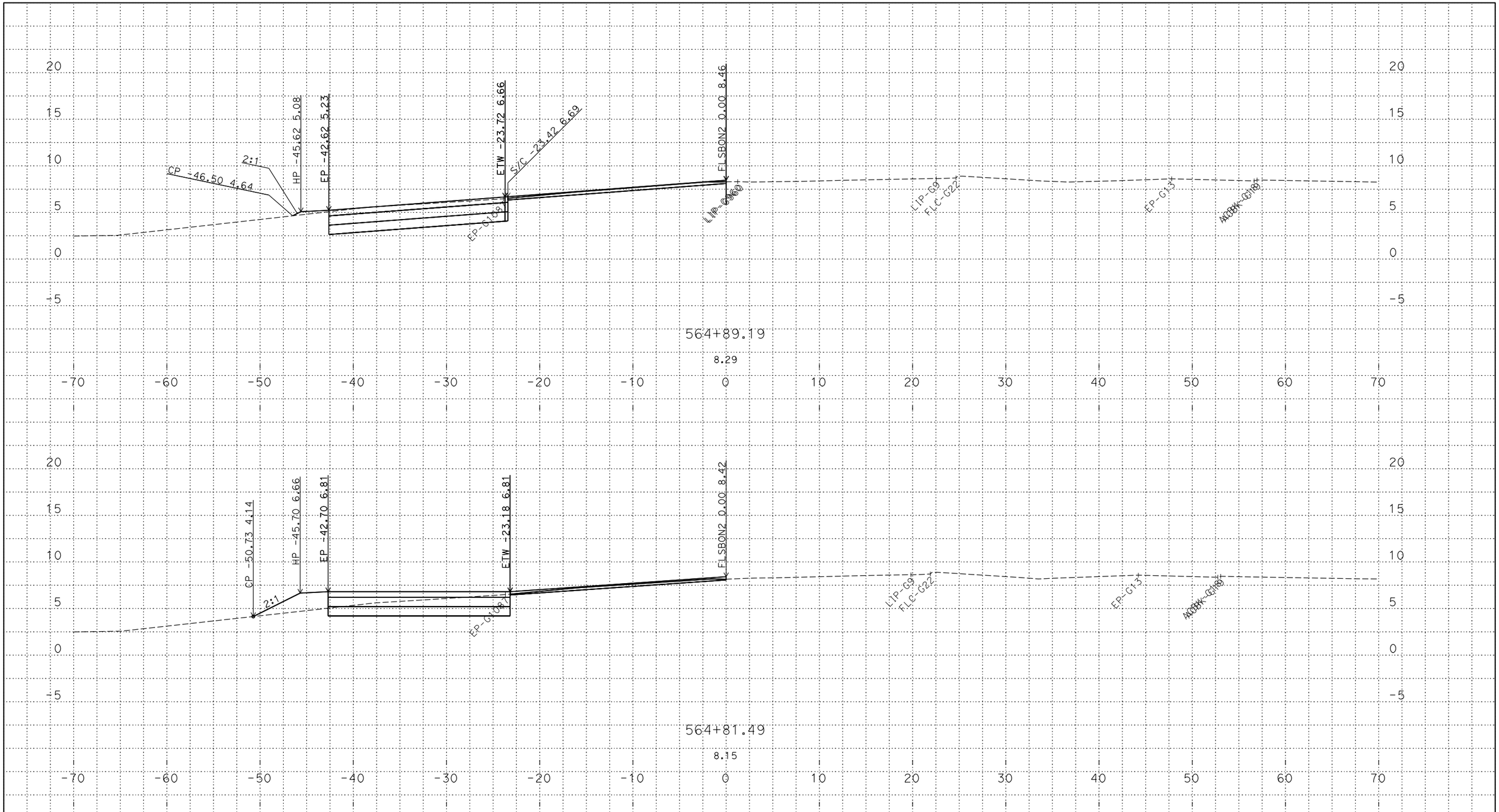

PLOTTED DATE: 13-JUN-2018

SCALE: 1"=5' Horiz.
1"=5' Vert.

CREATED BY: s145259

CONTRACT: 03-0H10U

DIST/CO/RTE/PM: 03/Sac/5/9.7-24.9

PROJECT ID: 03170002461

FLSBON2
CROSS SECTIONS

P:\proj2\03\3c001\design\c3d\xsec_qtys\Ramps\Final Ramp XSEC\C3D
FLSBON2_TEMP_X_C3D_DWG.dwg - 24-May-18 4:33 PM

FOR DESIGN STUDY ONLY

All Dimensions are U.S. Survey Feet

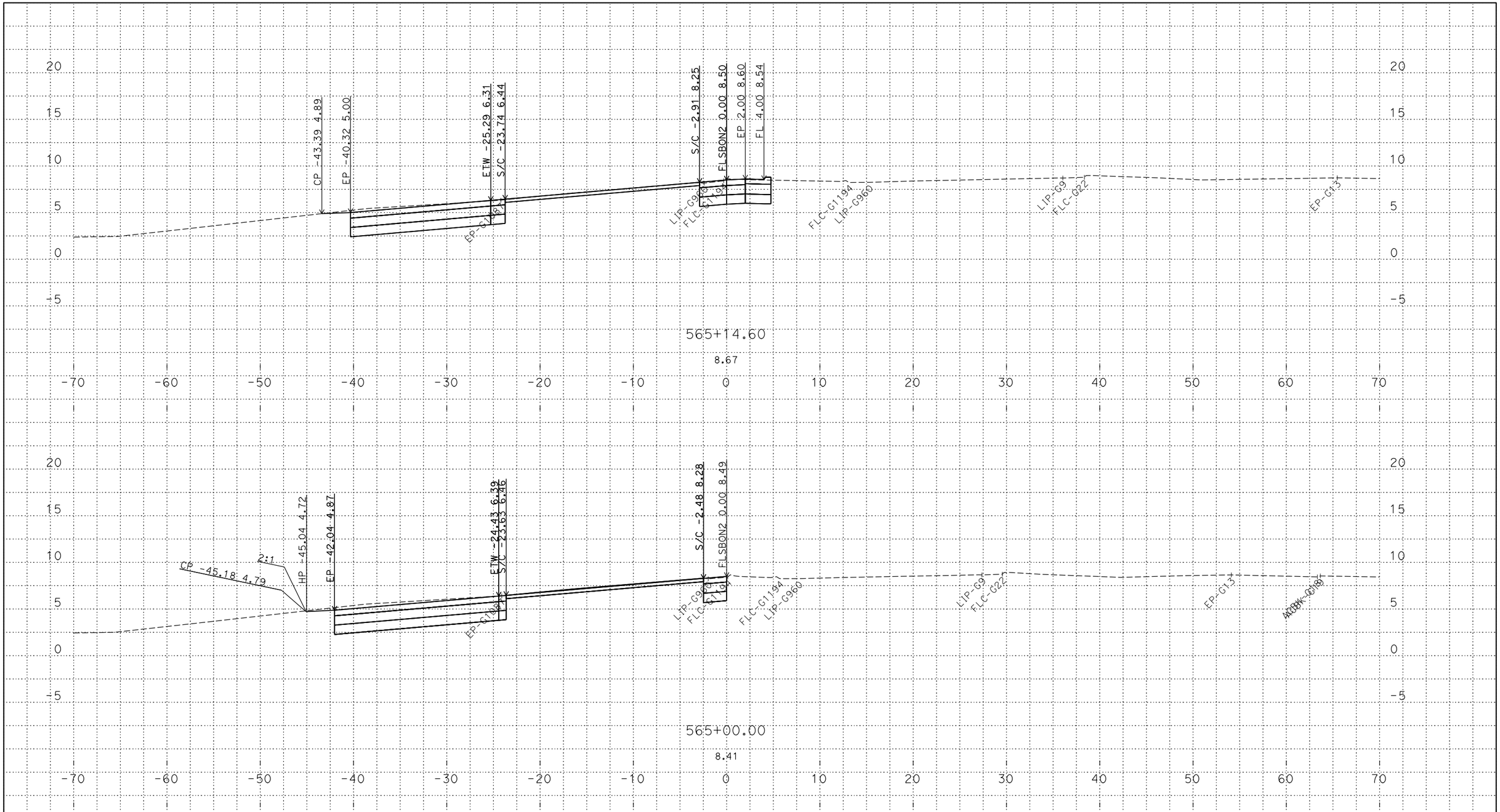

PLOTTED DATE: 13-JUN-2018

SCALE: 1"=5' Horiz.
1"=5' Vert.

CREATED BY: s145259

CONTRACT: 03-0H10U

DIST/CO/RTE/PM: 03/Sac/5/9.7-24.9

PROJECT ID: 03170002461

FLSBON2
CROSS SECTIONS

P:\proj2\03\3c001\design\c3d\xsec_qtys\Ramps\Final Ramp XSEC\C3D
FLSBON2_TEMP_X_C3D_DWG.dwg - 24-May-18 4:33 PM

FOR DESIGN STUDY ONLY

All Dimensions are U.S. Survey Feet

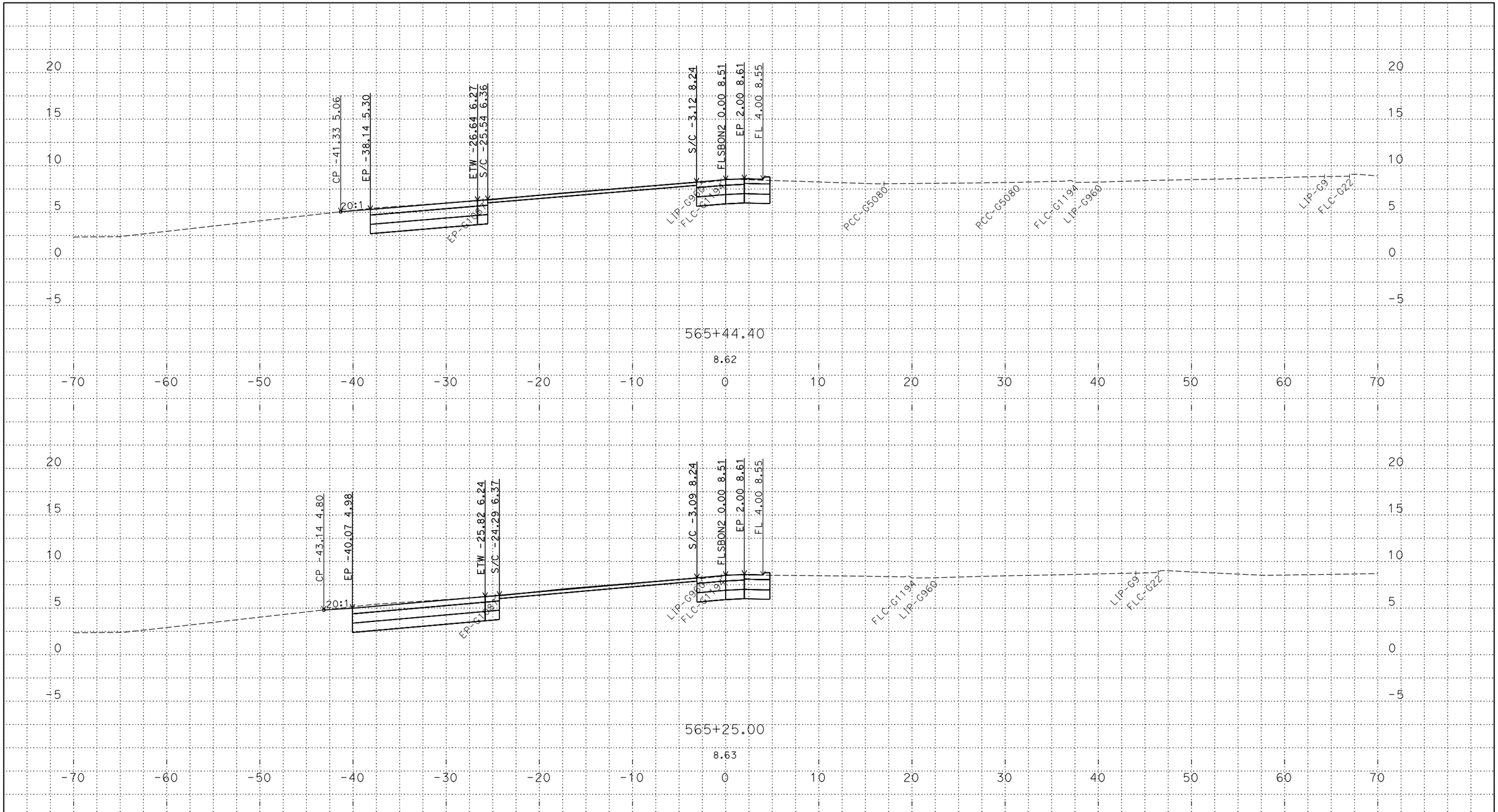

PLOTTED DATE: 13-JUN-2018

SCALE: 1"=5' Horiz.
1"=5' Vert.

CREATED BY: s145259

CONTRACT: 03-0H10U

DIST/CO/RTE/PM: 03/Sac/5/9.7-24.9

PROJECT ID: 03170002461

FLSBON2
CROSS SECTIONS

P:\proj2\03\3c001\design\c3d\xsec_qtys\Ramps\Final Ramp XSEC\C3D
FLSBON2_TEMP_X_C3D_DWG.dwg - 24-May-18 4:33 PM

FOR DESIGN STUDY ONLY

All Dimensions are U.S. Survey Feet

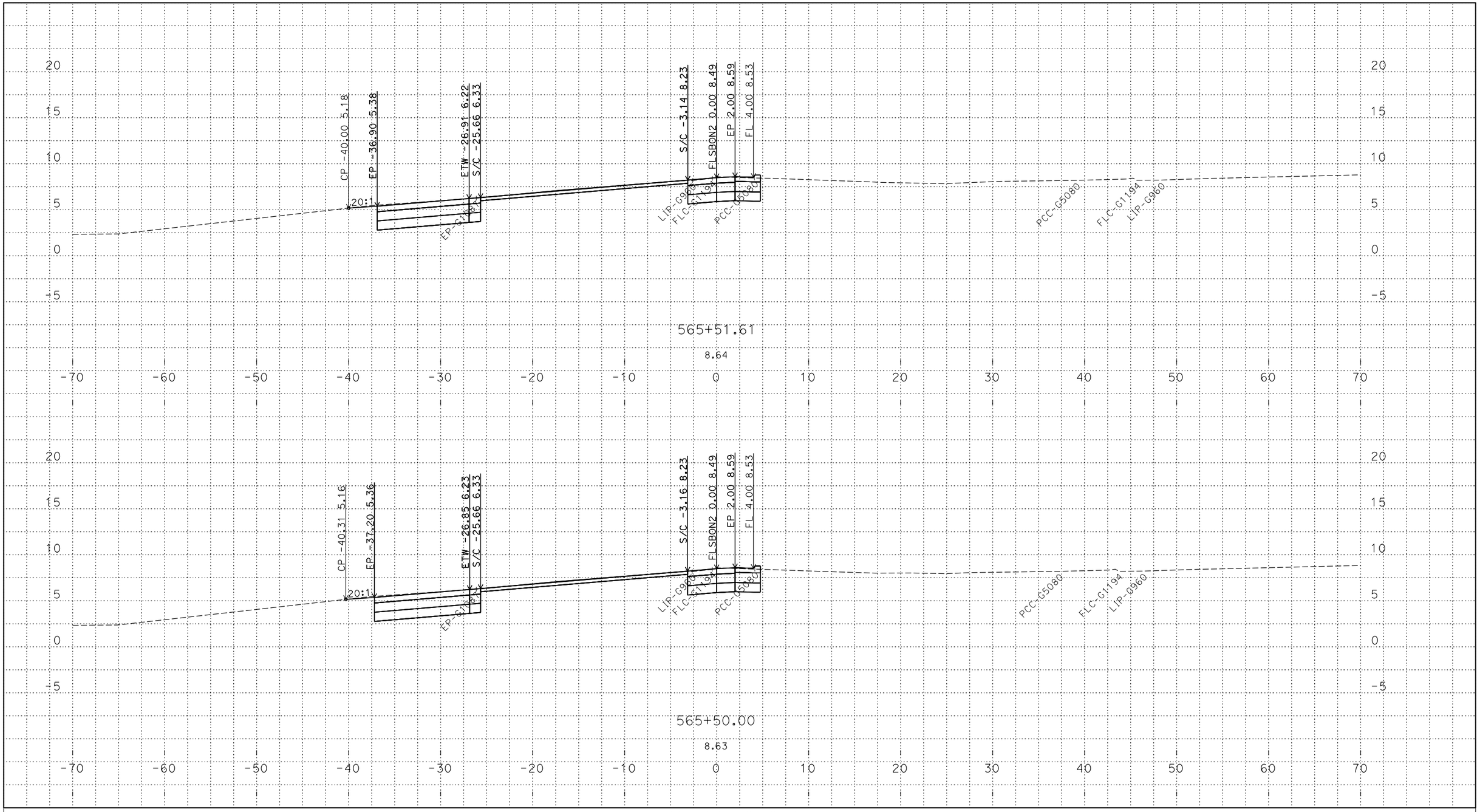

PLOTTED DATE: 13-JUN-2018

SCALE: 1"=5' Horiz.
1"=5' Vert.

CREATED BY: s145259

CONTRACT: 03-0H10U

DIST/CO/RTE/PM: 03/Sac/5/9.7-24.9

PROJECT ID: 03170002461

FLSBON2
CROSS SECTIONS

P:\proj2\03\3c001\design\c3d\xsec_qtys\Ramps\Final Ramp XSEC\C3D
FLSBON2_TEMP_X_C3D_DWG.dwg - 24-May-18 4:33 PM

FOR DESIGN STUDY ONLY

All Dimensions are U.S. Survey Feet

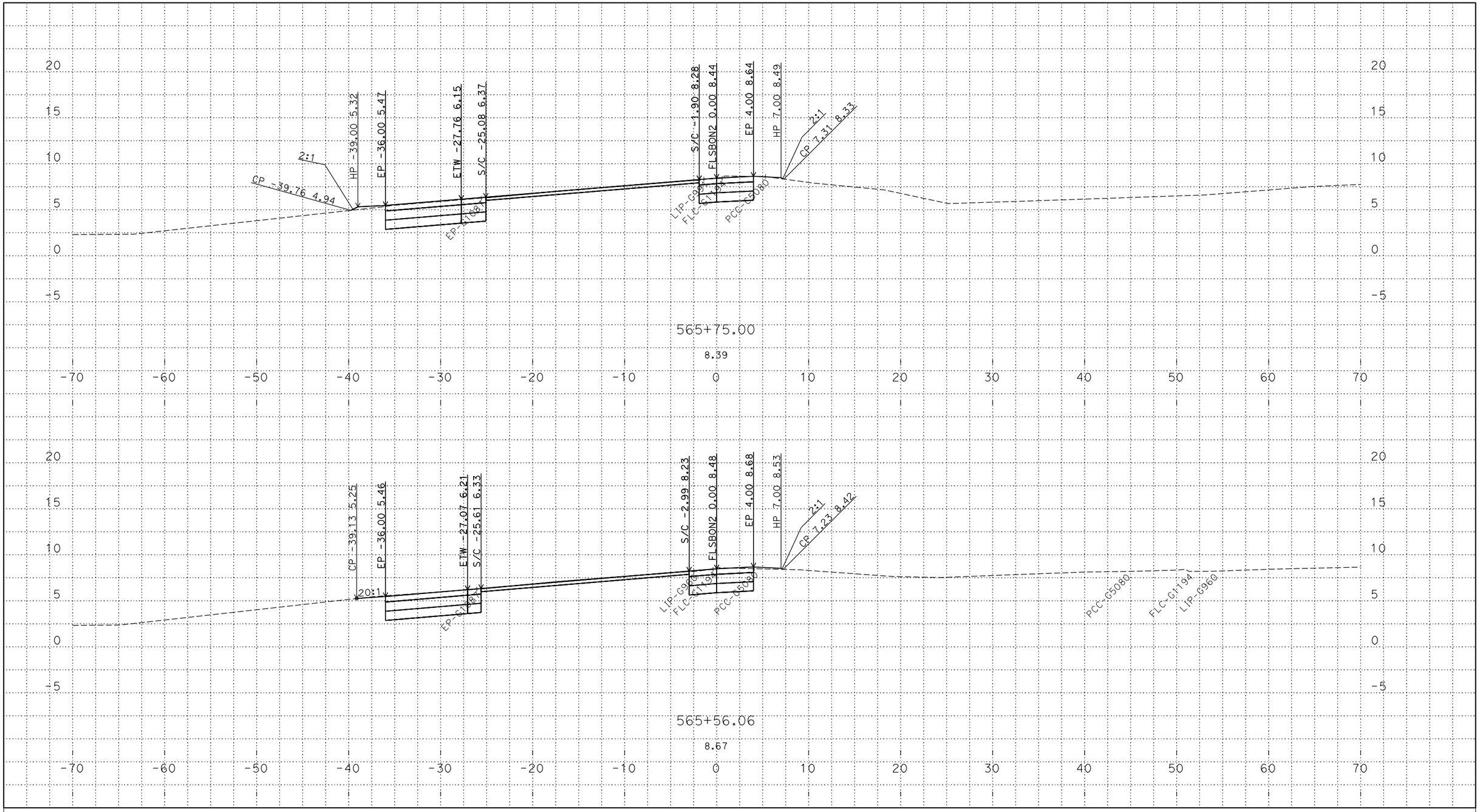

PLOTTED DATE: 13-JUN-2018

SCALE: 1"=5' Horiz.
1"=5' Vert.

CREATED BY: s145259

CONTRACT: 03-0H10U

DIST/CO/RTE/PM: 03/Sac/5/9.7-24.9

PROJECT ID: 03170002461

FLSBON2
CROSS SECTIONS
15 OF 27

P:\proj2\03\3c001\design\c3d\xsec_qtys\Ramps\Final Ramp XSEC\C3D
FLSBON2_TEMP_X_C3D_DWG.dwg - 24-May-18 4:33 PM

FOR DESIGN STUDY ONLY

All Dimensions are U.S. Survey Feet

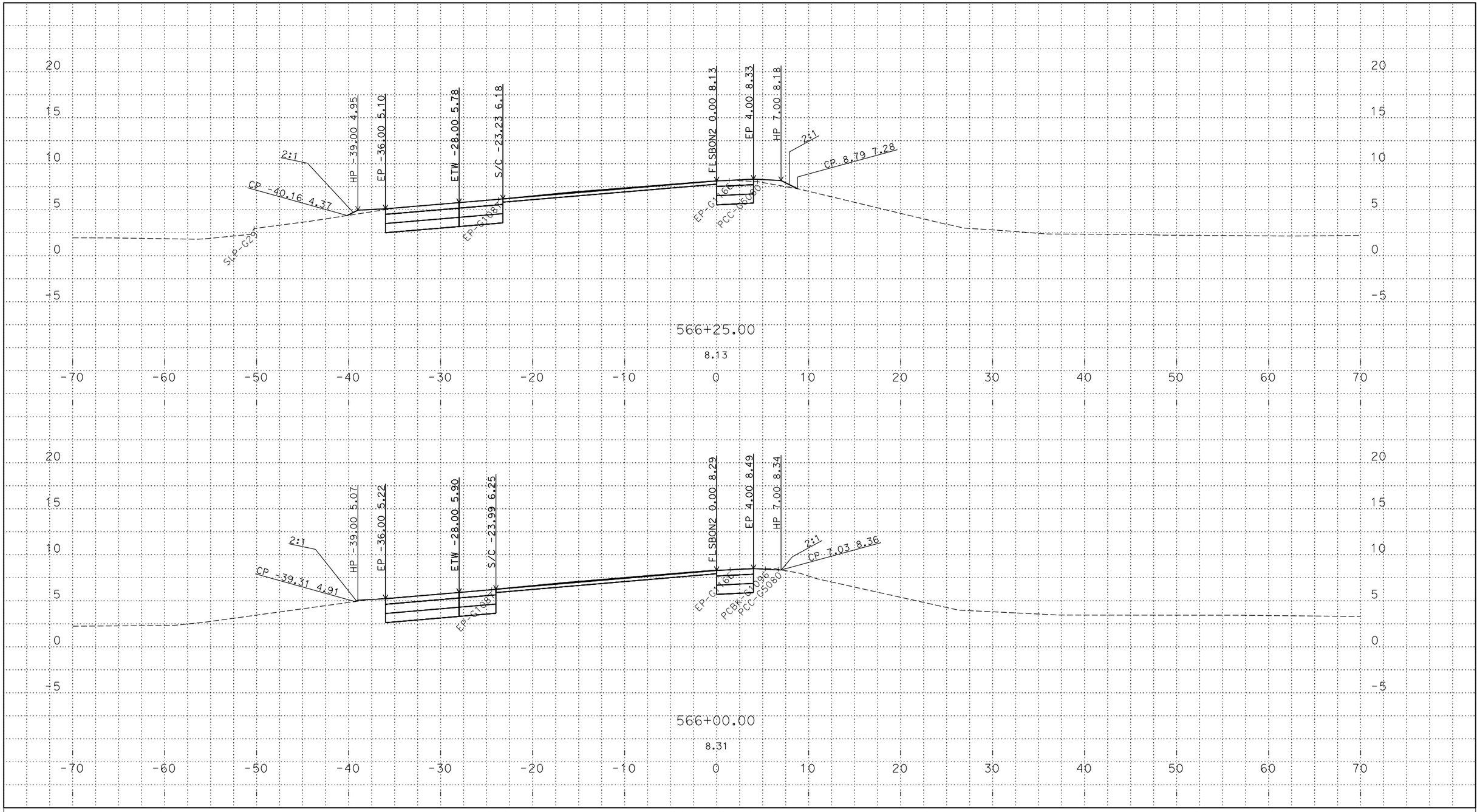

PLOTTED DATE: 13-JUN-2018

SCALE: 1"=5' Horiz.
1"=5' Vert.

CREATED BY: s145259

CONTRACT: 03-0H10U

DIST/CO/RTE/PM: 03/Sac/5/9.7-24.9

PROJECT ID: 03170002461

FLSBON2
CROSS SECTIONS

P:\proj2\03\3c001\design\c3d\xsec_qtys\Ramps\Final Ramp XSEC\C3D
FLSBON2_TEMP_X_C3D_DWG.dwg - 24-May-18 4:33 PM

FOR DESIGN STUDY ONLY

All Dimensions are U.S. Survey Feet

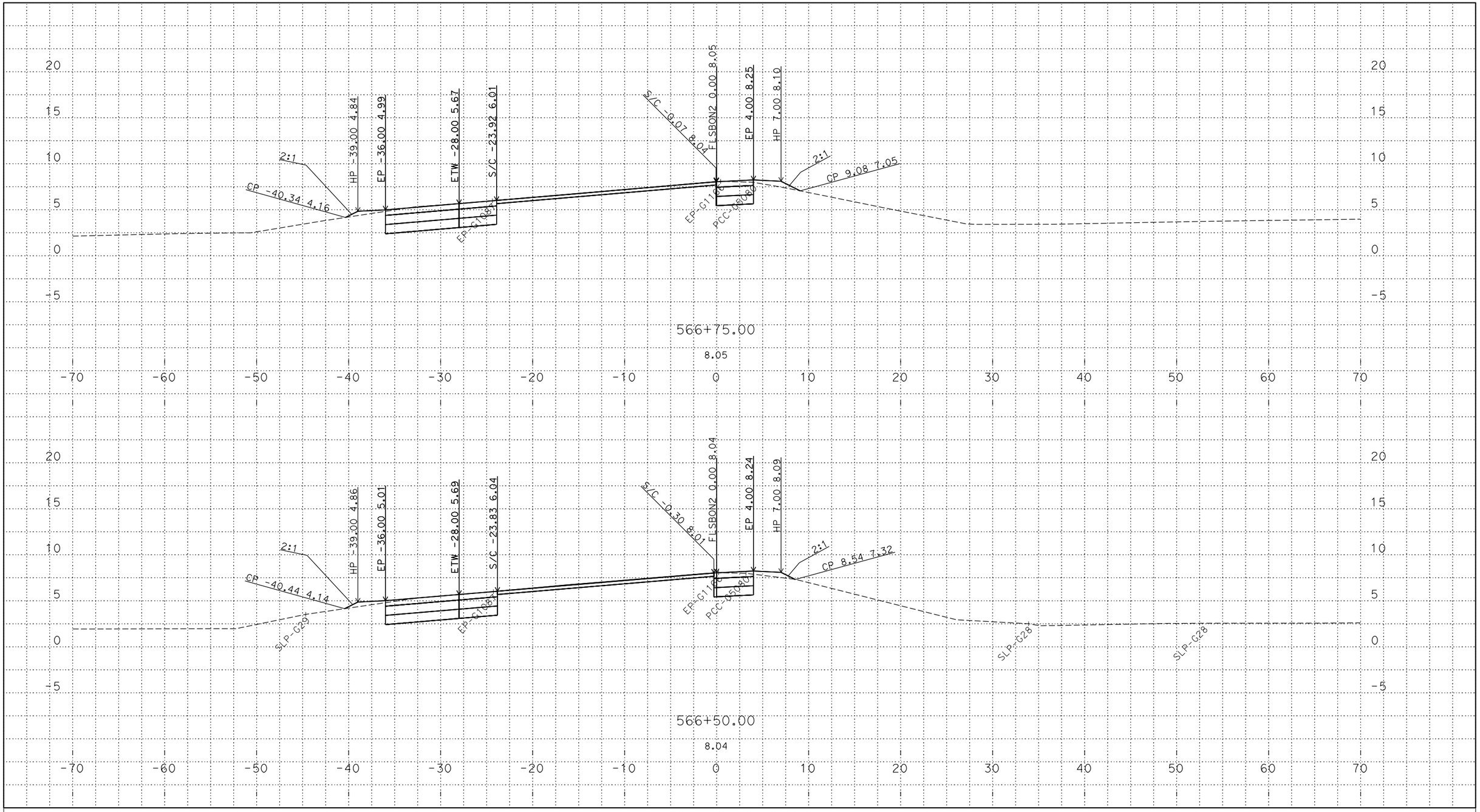

PLOTTED DATE: 13-JUN-2018

SCALE: 1"=5' Horiz.
1"=5' Vert.

CREATED BY: s145259

CONTRACT: 03-0H10U

DIST/CO/RTE/PM: 03/Sac/5/9.7-24.9

PROJECT ID: 03170002461

FLSBON2
CROSS SECTIONS

P:\proj2\03\3c001\design\c3d\xsec_qtys\Ramps\Final Ramp XSEC\C3D
FLSBON2_TEMP_X_C3D_DWG.dwg - 24-May-18 4:33 PM

FOR DESIGN STUDY ONLY

All Dimensions are U.S. Survey Feet

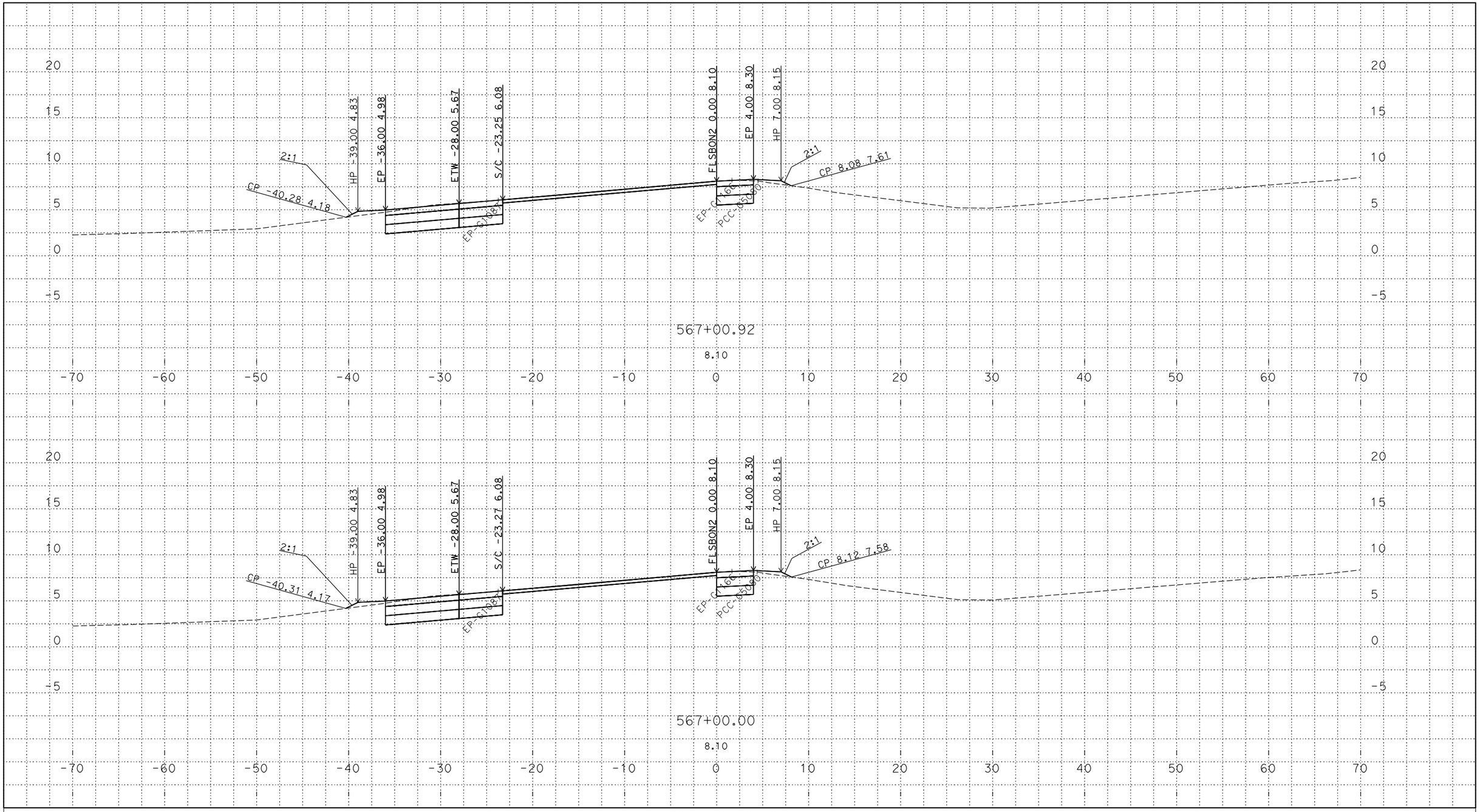

P:\proj2\03\3c001\design\c3d\xsec_qtys\Ramps\Final Ramp XSEC\C3D
FLSBON2_TEMP_X_C3D_DWG.dwg - 24-May-18 4:33 PM

PLOTTED DATE: 13-JUN-2018

SCALE: 1"=5' Horiz.
1"=5' Vert.

CREATED BY: s145259

CONTRACT: 03-0H10U

DIST/CO/RTE/PM: 03/Sac/5/9.7-24.9

PROJECT ID: 03170002461

FLSBON2
CROSS SECTIONS

FOR DESIGN STUDY ONLY

All Dimensions are U.S. Survey Feet

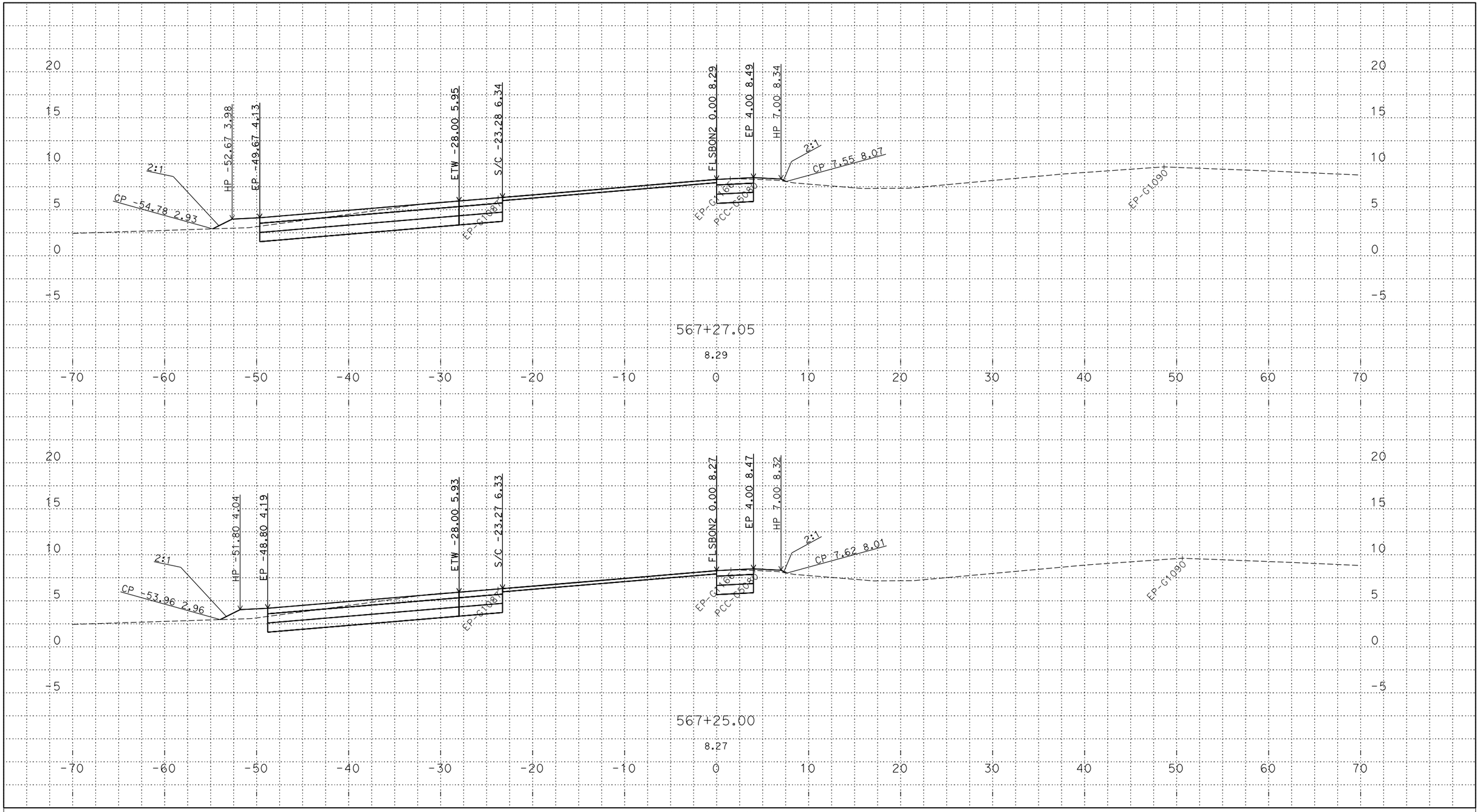

PLOTTED DATE: 13-JUN-2018

SCALE: 1"=5' Horiz.
1"=5' Vert.

CREATED BY: s145259

CONTRACT: 03-0H10U

DIST/CO/RTE/PM: 03/Sac/5/9.7-24.9

PROJECT ID: 03170002461

FLSBON2
CROSS SECTIONS

P:\proj2\03\3c001\design\c3d\xsec_qtys\Ramps\Final Ramp XSEC\C3D
FLSBON2_TEMP_X_C3D_DWG.dwg - 24-May-18 4:33 PM

FOR DESIGN STUDY ONLY

All Dimensions are U.S. Survey Feet

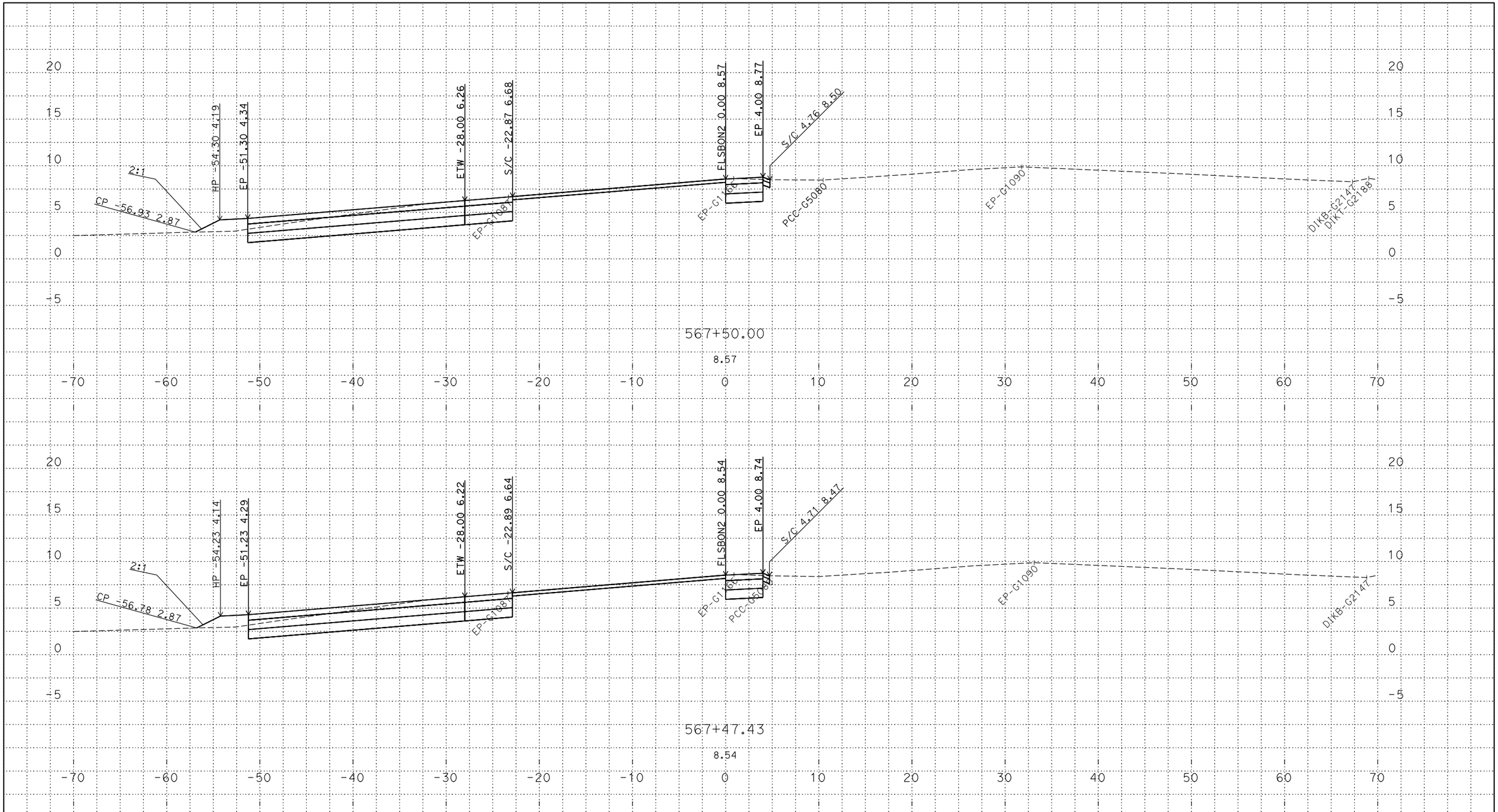

PLOTTED DATE: 13-JUN-2018

SCALE: 1"=5' Horiz.
1"=5' Vert.

CREATED BY: s145259

CONTRACT: 03-0H10U

DIST/CO/RTE/PM: 03/Sac/5/9.7-24.9

PROJECT ID: 03170002461

FLSBON2
CROSS SECTIONS

P:\proj2\03\3c001\design\c3d\xsec_qtys\Ramps\Final Ramp XSEC\C3D
FLSBON2_TEMP_X_C3D_DWG.dwg - 24-May-18 4:33 PM

FOR DESIGN STUDY ONLY

All Dimensions are U.S. Survey Feet

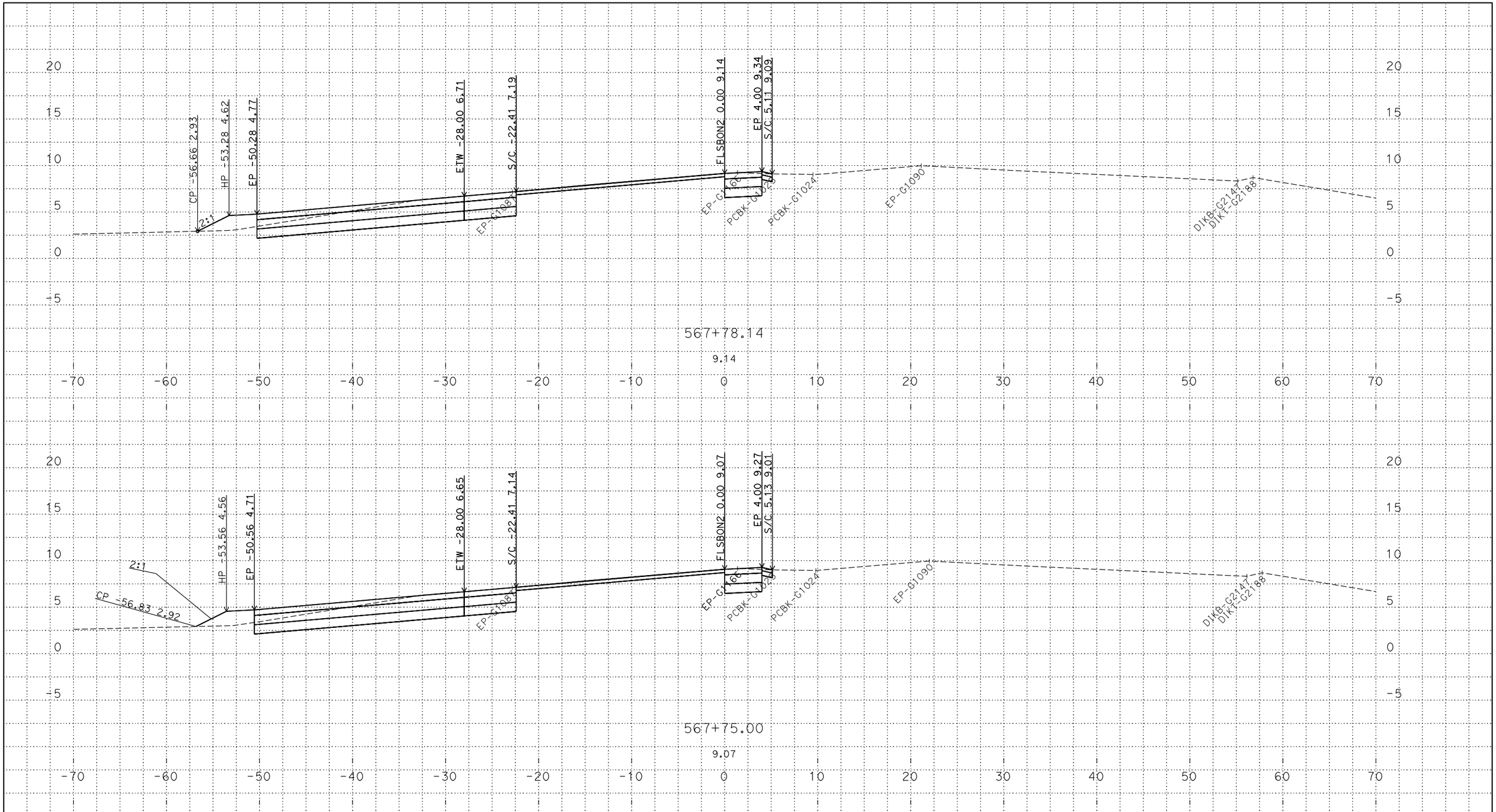

PLOTTED DATE: 13-JUN-2018

SCALE: 1"=5' Horiz.
1"=5' Vert.

CREATED BY: s145259

CONTRACT: 03-0H10U

DIST/CO/RTE/PM: 03/Sac/5/9.7-24.9

PROJECT ID: 03170002461

FLSBON2
CROSS SECTIONS
21 OF 27

P:\proj2\03\3c001\design\c3d\xsec_qtys\Ramps\Final Ramp XSEC\C3D
FLSBON2_TEMP_X_C3D_DWG.dwg - 24-May-18 4:33 PM

FOR DESIGN STUDY ONLY

All Dimensions are U.S. Survey Feet

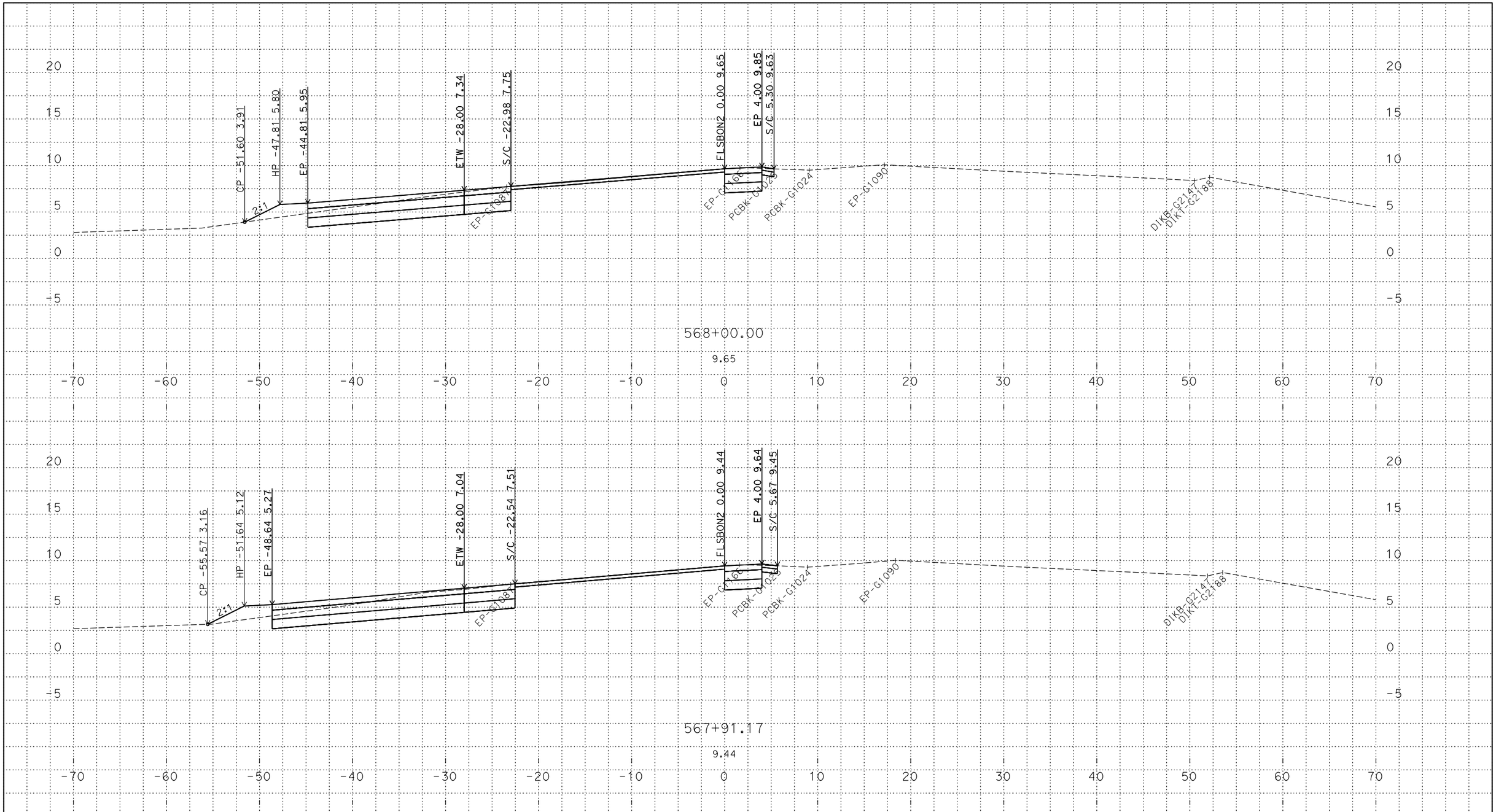

PLOTTED DATE: 13-JUN-2018

SCALE: 1"=5' Horiz.
1"=5' Vert.

CREATED BY: s145259

CONTRACT: 03-0H10U

DIST/CO/RTE/PM: 03/Sac/5/9.7-24.9

PROJECT ID: 03170002461

FLSBON2
CROSS SECTIONS
22 OF 27

P:\proj2\03\3c001\design\c3d\xsec_qtys\Ramps\Final Ramp XSEC\C3D
FLSBON2_TEMP_X_C3D_DWG.dwg - 24-May-18 4:33 PM

FOR DESIGN STUDY ONLY

All Dimensions are U.S. Survey Feet

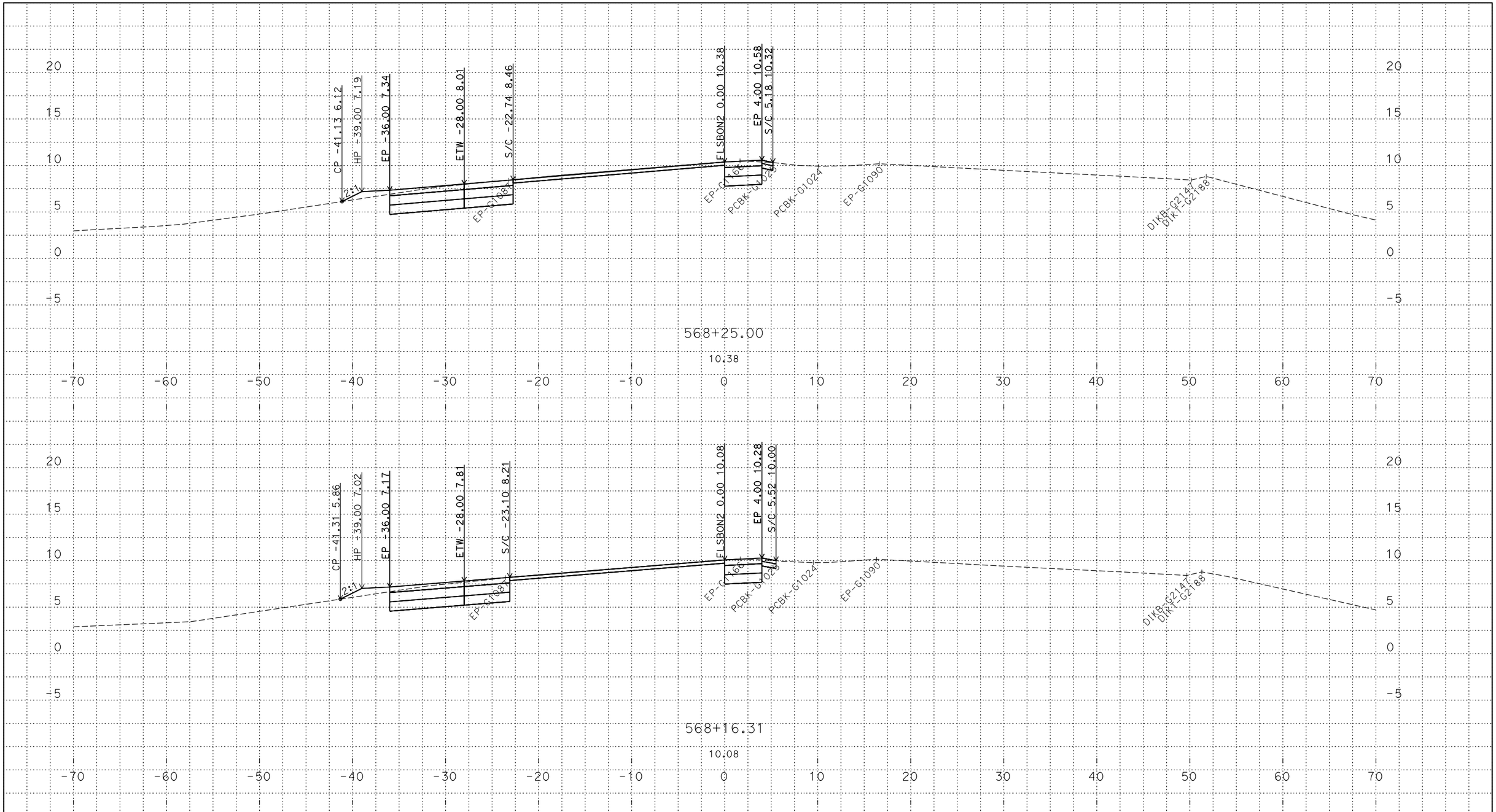

PLOTTED DATE: 13-JUN-2018

SCALE: 1"=5' Horiz.
1"=5' Vert.

CREATED BY: s145259

CONTRACT: 03-0H10U

DIST/CO/RTE/PM: 03/Sac/5/9.7-24.9

PROJECT ID: 03170002461

FLSBON2
CROSS SECTIONS
23 OF 27

P:\proj2\03\3c001\design\c3d\xsec_qtys\Ramps\Final Ramp XSEC\C3D
FLSBON2_TEMP_X_C3D_DWG.dwg - 24-May-18 4:33 PM

FOR DESIGN STUDY ONLY

All Dimensions are U.S. Survey Feet

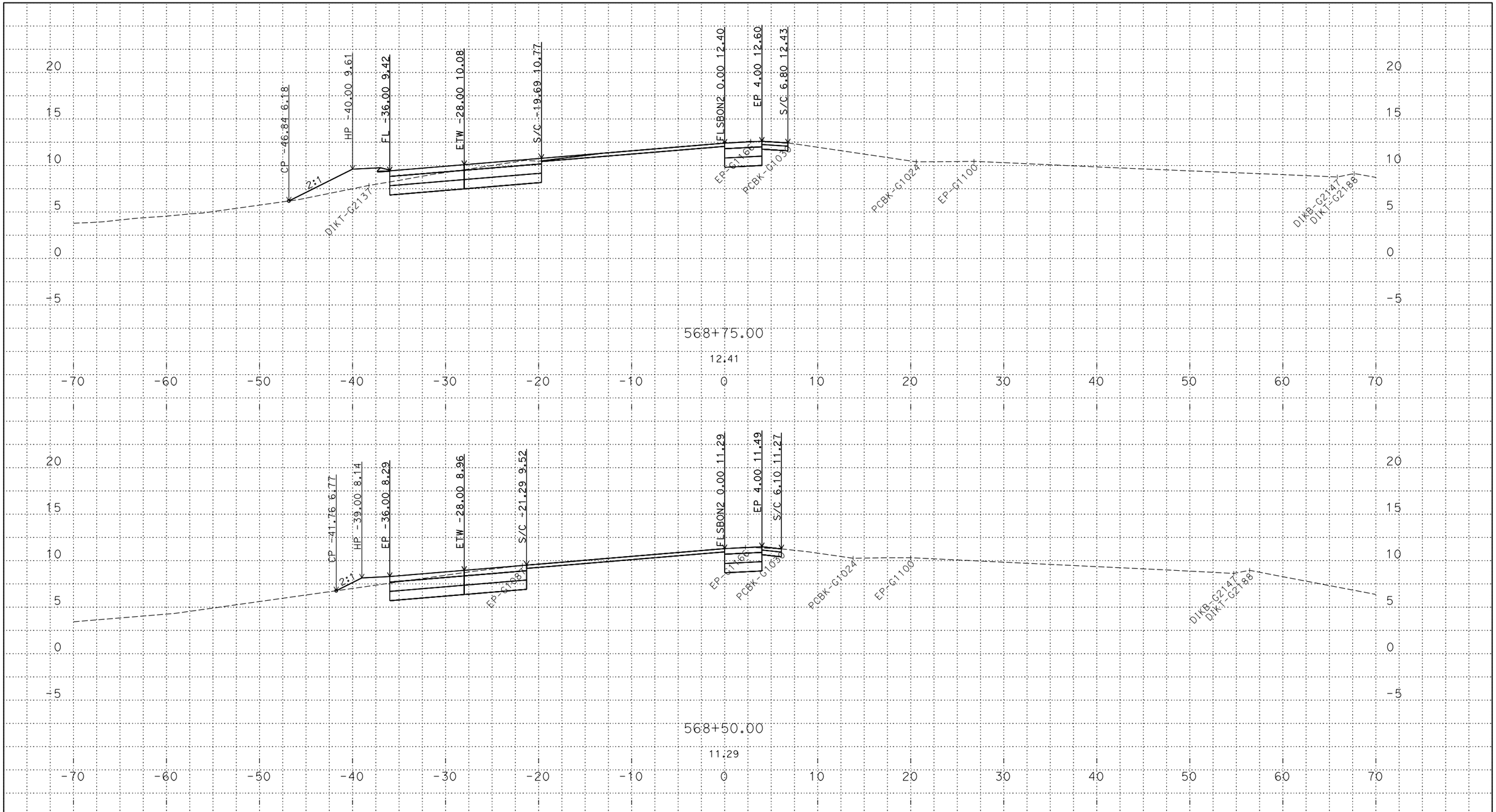

PLOTTED DATE: 13-JUN-2018

SCALE: 1"=5' Horiz.
1"=5' Vert.

CREATED BY: s145259

CONTRACT: 03-0H10U

DIST/CO/RTE/PM: 03/Sac/5/9.7-24.9

PROJECT ID: 03170002461

FLSBON2
CROSS SECTIONS
24 OF 27

P:\proj2\03\3c001\design\c3d\xsec_qtys\Ramps\Final Ramp XSEC\C3D
FLSBON2_TEMP_X_C3D_DWG.dwg - 24-May-18 4:33 PM

FOR DESIGN STUDY ONLY

All Dimensions are U.S. Survey Feet

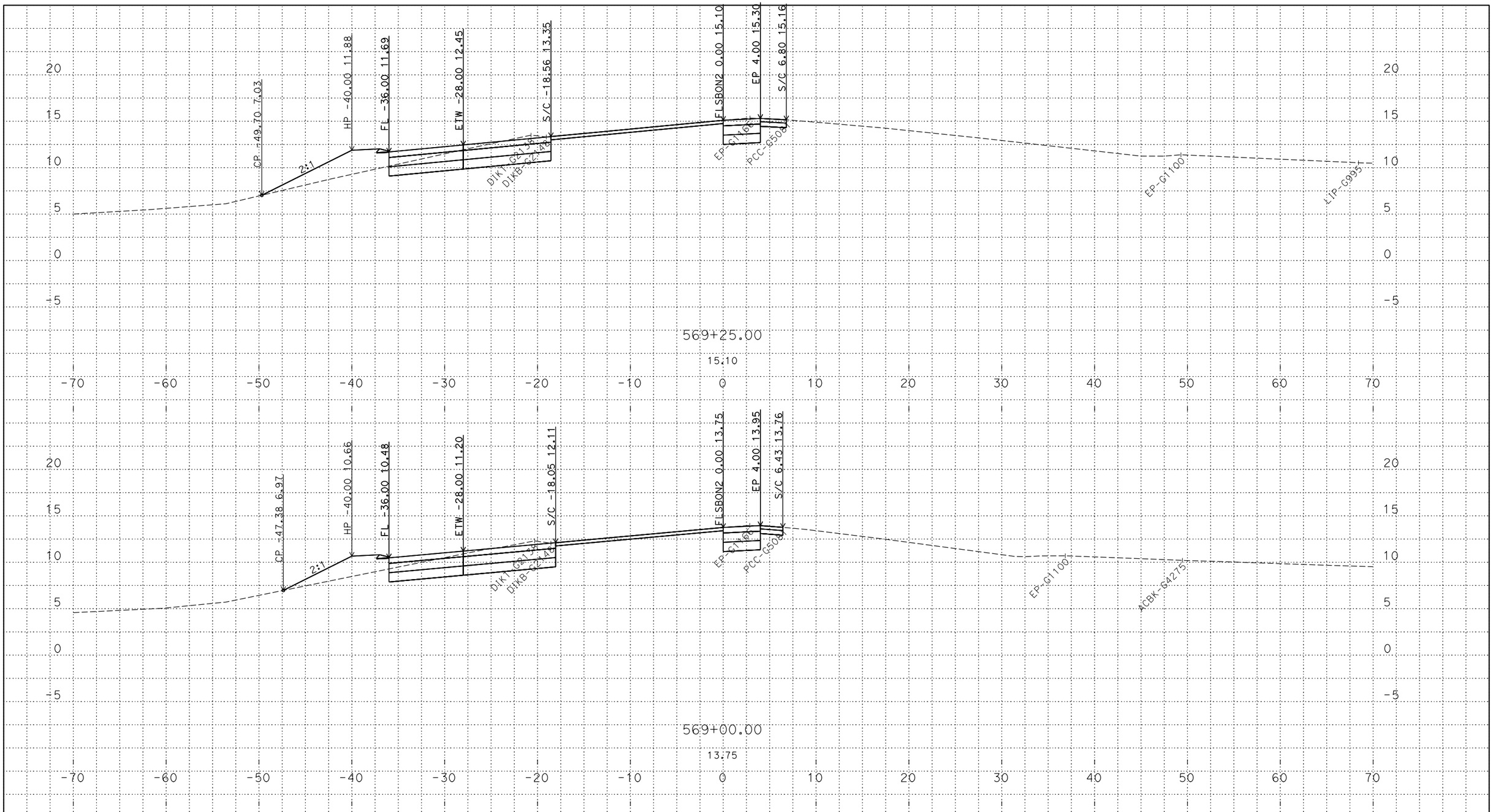

PLOTTED DATE: 13-JUN-2018

SCALE: 1"=5' Horiz.
1"=5' Vert.

CREATED BY: s145259

CONTRACT: 03-0H10U

DIST/CO/RTE/PM: 03/Sac/5/9.7-24.9

PROJECT ID: 03170002461

FLSBON2
CROSS SECTIONS

P:\proj2\03\3c001\design\c3d\xsec_qtys\Ramps\Final Ramp XSEC\C3D
FLSBON2_TEMP_X_C3D_DWG.dwg - 24-May-18 4:33 PM

FOR DESIGN STUDY ONLY

All Dimensions are U.S. Survey Feet

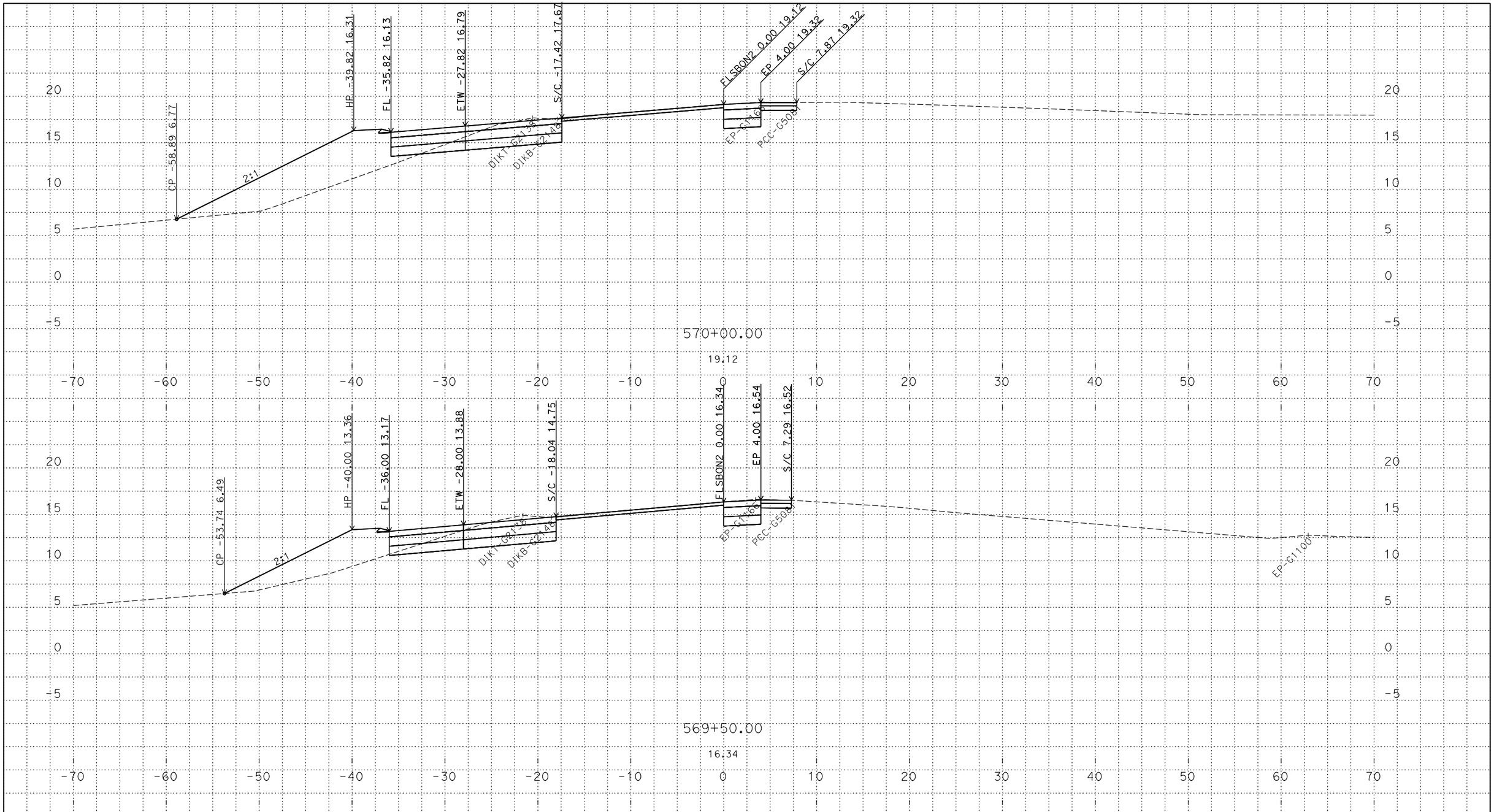

PLOTTED DATE: 13-JUN-2018

SCALE: 1"=5' Horiz.
1"=5' Vert.

CREATED BY: s145259

CONTRACT: 03-0H10U

DIST/CO/RTE/PM: 03/Sac/5/9.7-24.9

PROJECT ID: 03170002461

FLSBON2
CROSS SECTIONS
26 OF 27

P:\proj2\03\3c001\design\c3d\xsec_qtys\Ramps\Final Ramp XSEC\C3D
FLSBON2_TEMP_X_C3D_DWG.dwg - 24-May-18 4:33 PM

FOR DESIGN STUDY ONLY

All Dimensions are U.S. Survey Feet

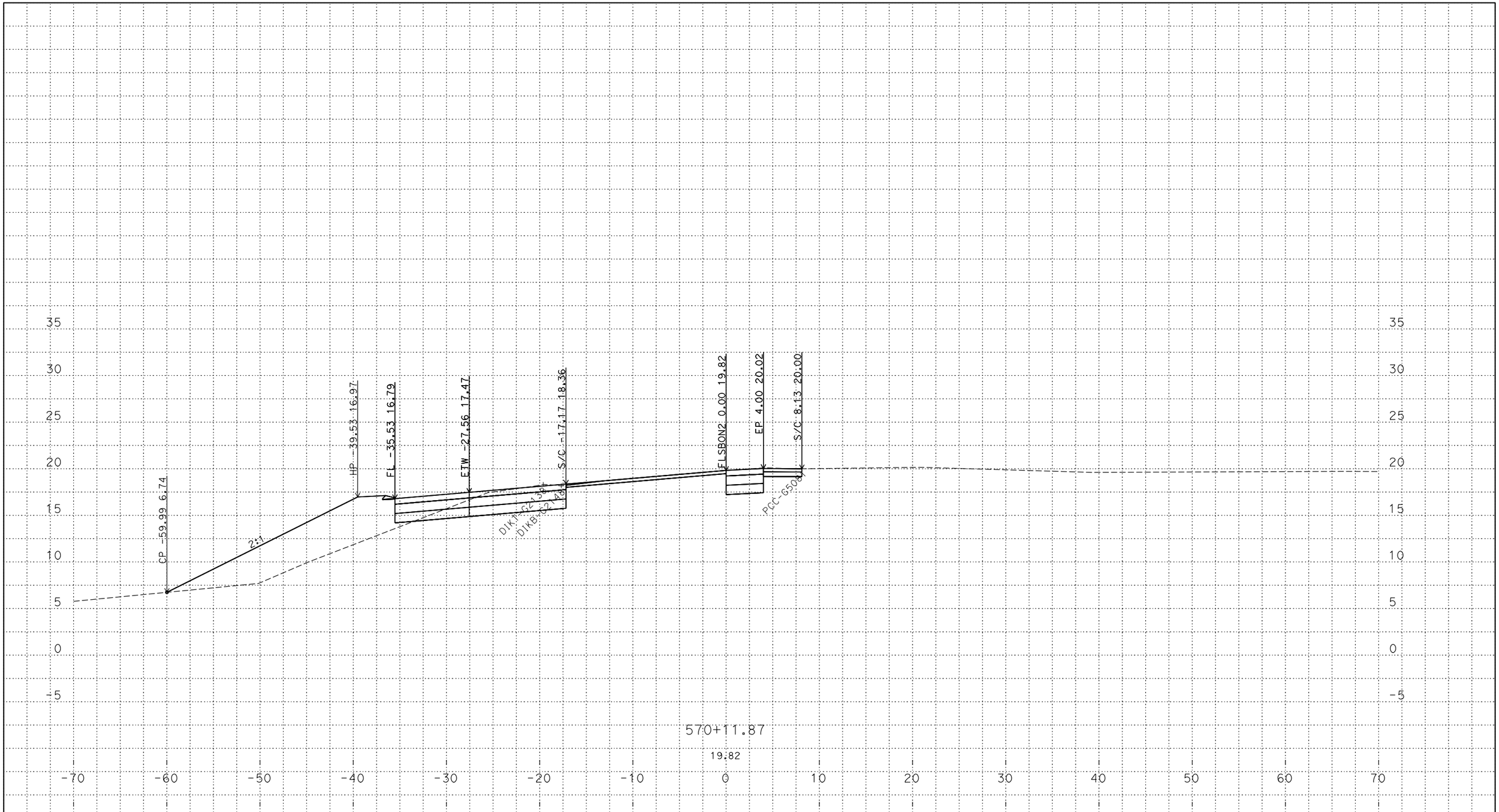

PLOTTED DATE: 13-JUN-2018

SCALE: 1"=5' Horiz.
1"=5' Vert.

CREATED BY: s145259

CONTRACT: 03-0H10U

DIST/CO/RTE/PM: 03/Sac/5/9.7-24.9

PROJECT ID: 03170002461

FLSBON2
CROSS SECTIONS
27 OF 27

P:\proj2\03\3c001\design\c3d\xsec_qtys\Ramps\Final Ramp XSEC\C3D
FLSBON2_TEMP_X_C3D_DWG.dwg - 24-May-18 4:33 PM