FOR DESIGN STUDY ONLY

All Dimensions are U.S. Survey Feet

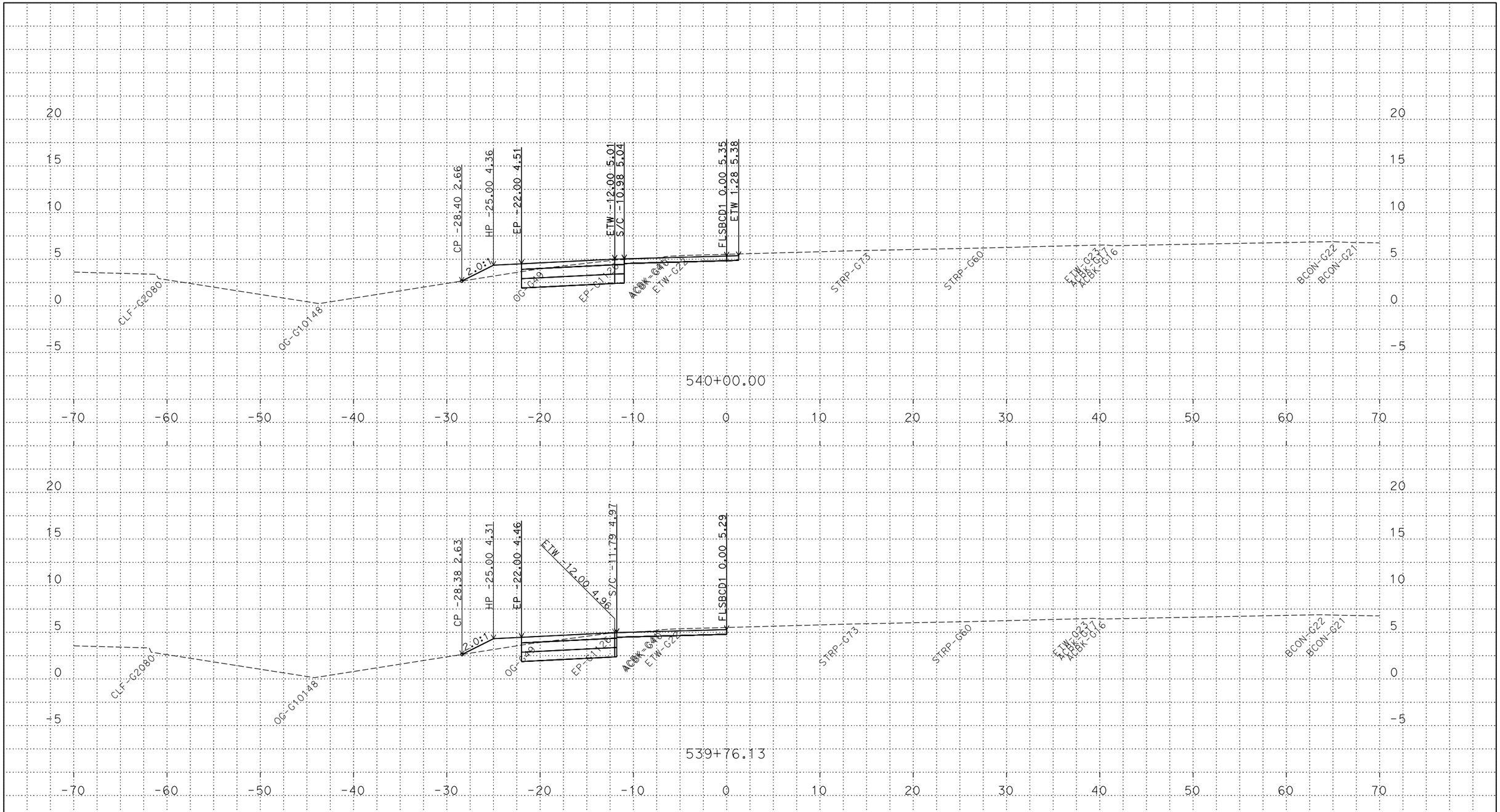

PLOTTED DATE: 13-JUN-2018

SCALE: 1"=5' Horiz.
1"=5' Vert.

CREATED BY: s145259

CONTRACT: 03-0H10U

DIST/CO/RTE/PM: 03/Sac/5/9.7-24.9

PROJECT ID: 03170002461

FLSBCD1
CROSS SECTIONS

P:\proj2\03\3c001\design\c3d\xsec_qtys\Ramps\Renee
FLSBCD1_XSECTS_TEMP_X_C3D_DWG.dwg - 21-May-18 8:11 AM

FOR DESIGN STUDY ONLY

All Dimensions are U.S. Survey Feet

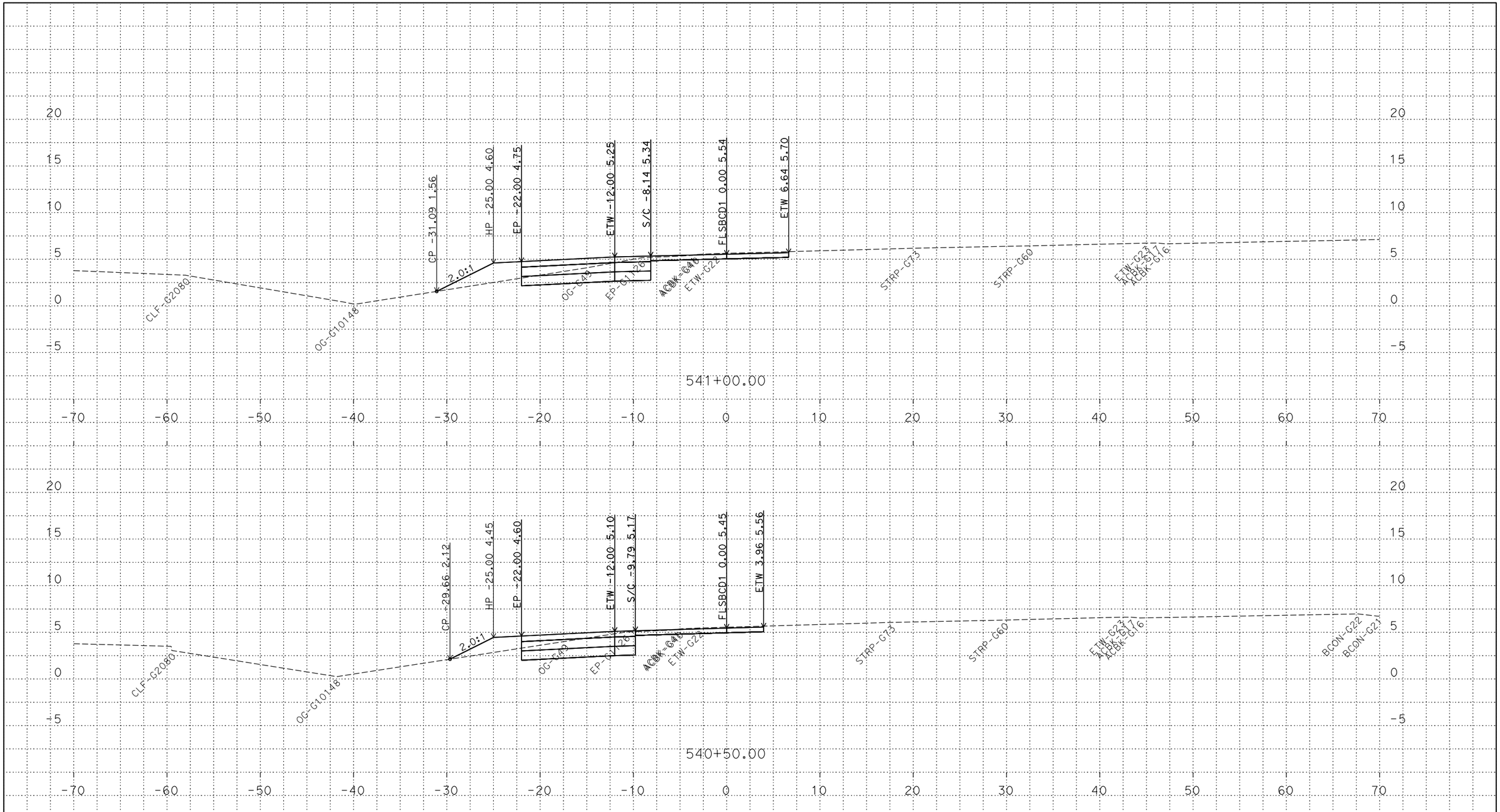

PLOTTED DATE: 13-JUN-2018

SCALE: 1"=5' Horiz.
1"=5' Vert.

CREATED BY: s145259

CONTRACT: 03-0H10U

DIST/CO/RTE/PM: 03/Sac/5/9.7-24.9

PROJECT ID: 03170002461

FLSBCD1
CROSS SECTIONS

P:\proj2\03\3c001\design\c3d\xsec_qtys\Ramps\Renee
FLSBCD1_XSECTS_TEMP_X_C3D_DWG.dwg - 21-May-18 8:11 AM

FOR DESIGN STUDY ONLY

All Dimensions are U.S. Survey Feet

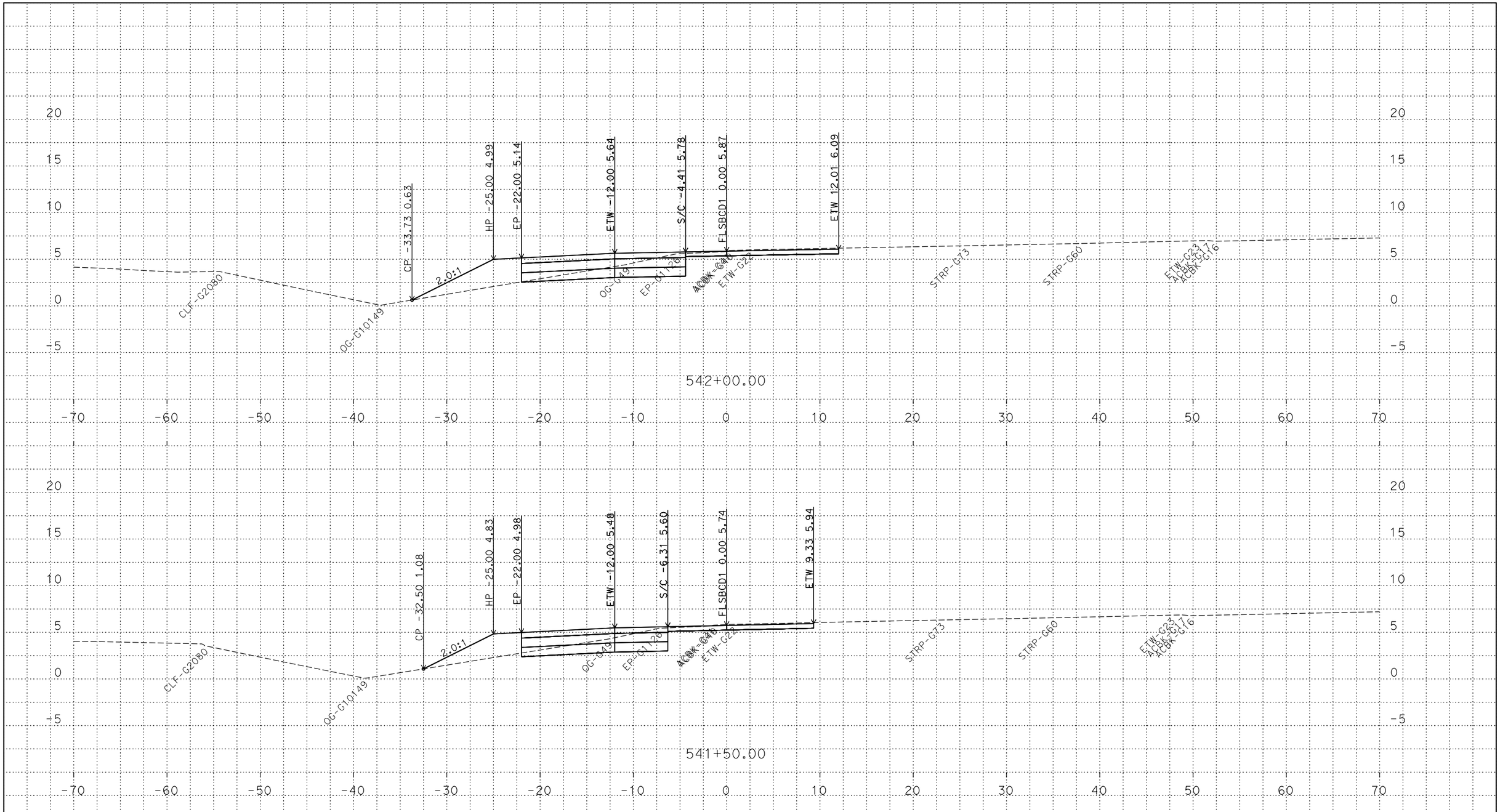

PLOTTED DATE: 13-JUN-2018

SCALE: 1"=5' Horiz.
1"=5' Vert.

CREATED BY: s145259

CONTRACT: 03-0H10U

DIST/CO/RTE/PM: 03/Sac/5/9.7-24.9

PROJECT ID: 03170002461

FLSBCD1
CROSS SECTIONS

P:\proj2\03\3c001\design\c3d\xsec_qtys\Ramps\Renee
FLSBCD1_XSECTS_TEMP_X_C3D_DWG.dwg - 21-May-18 8:11 AM

FOR DESIGN STUDY ONLY

All Dimensions are U.S. Survey Feet

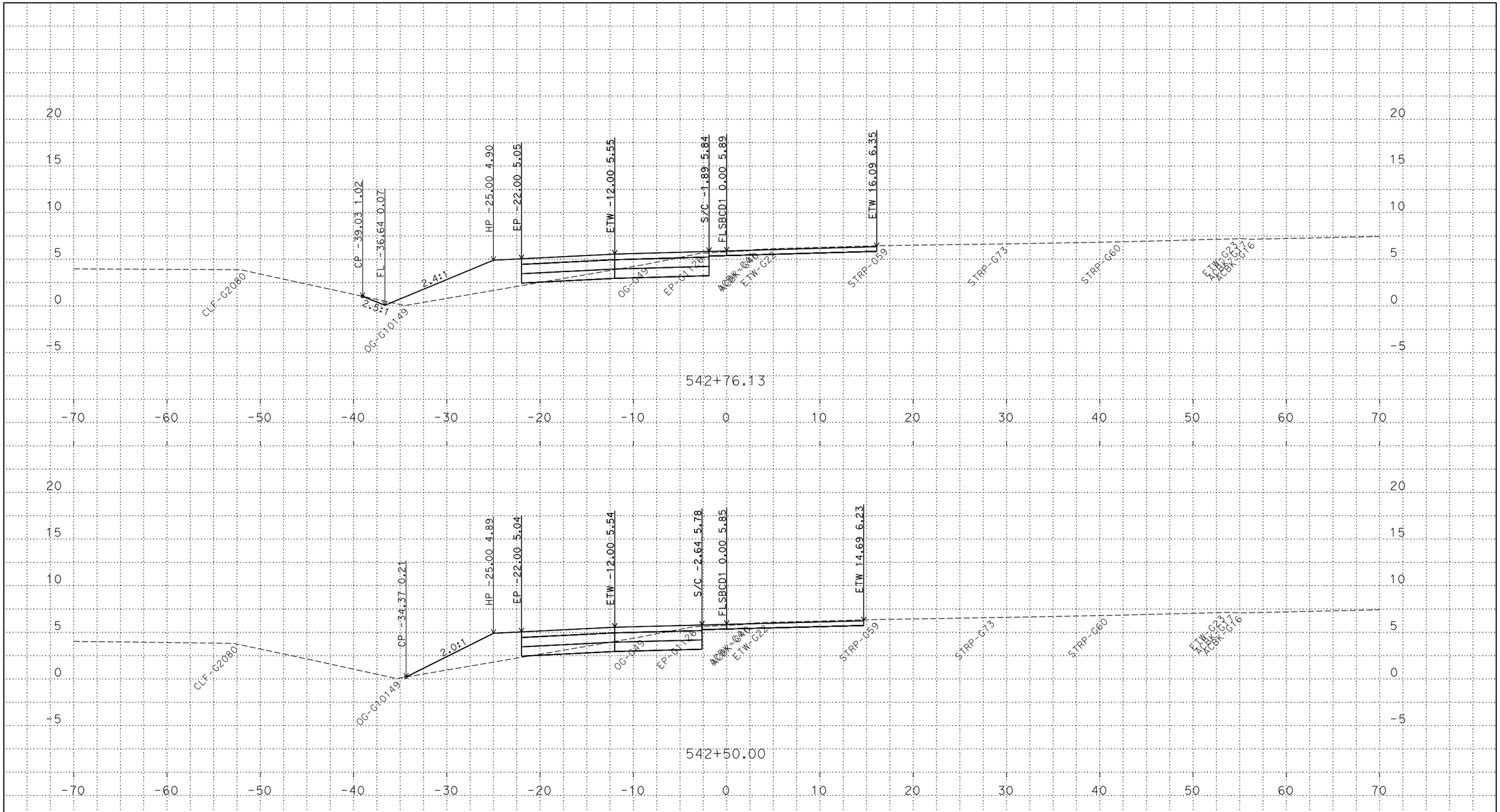

PLOTTED DATE: 13-JUN-2018

SCALE: 1"=5' Horiz.
1"=5' Vert.

CREATED BY: s145259

CONTRACT: 03-0H10U

DIST/CO/RTE/PM: 03/Sac/5/9.7-24.9

PROJECT ID: 03170002461

FLSBCD1
CROSS SECTIONS

P:\proj2\03\3c001\design\c3d\xsec_qtys\Ramps\Renee
FLSBCD1_XSECTS_TEMP_X_C3D_DWG.dwg - 21-May-18 8:11 AM

FOR DESIGN STUDY ONLY

All Dimensions are U.S. Survey Feet

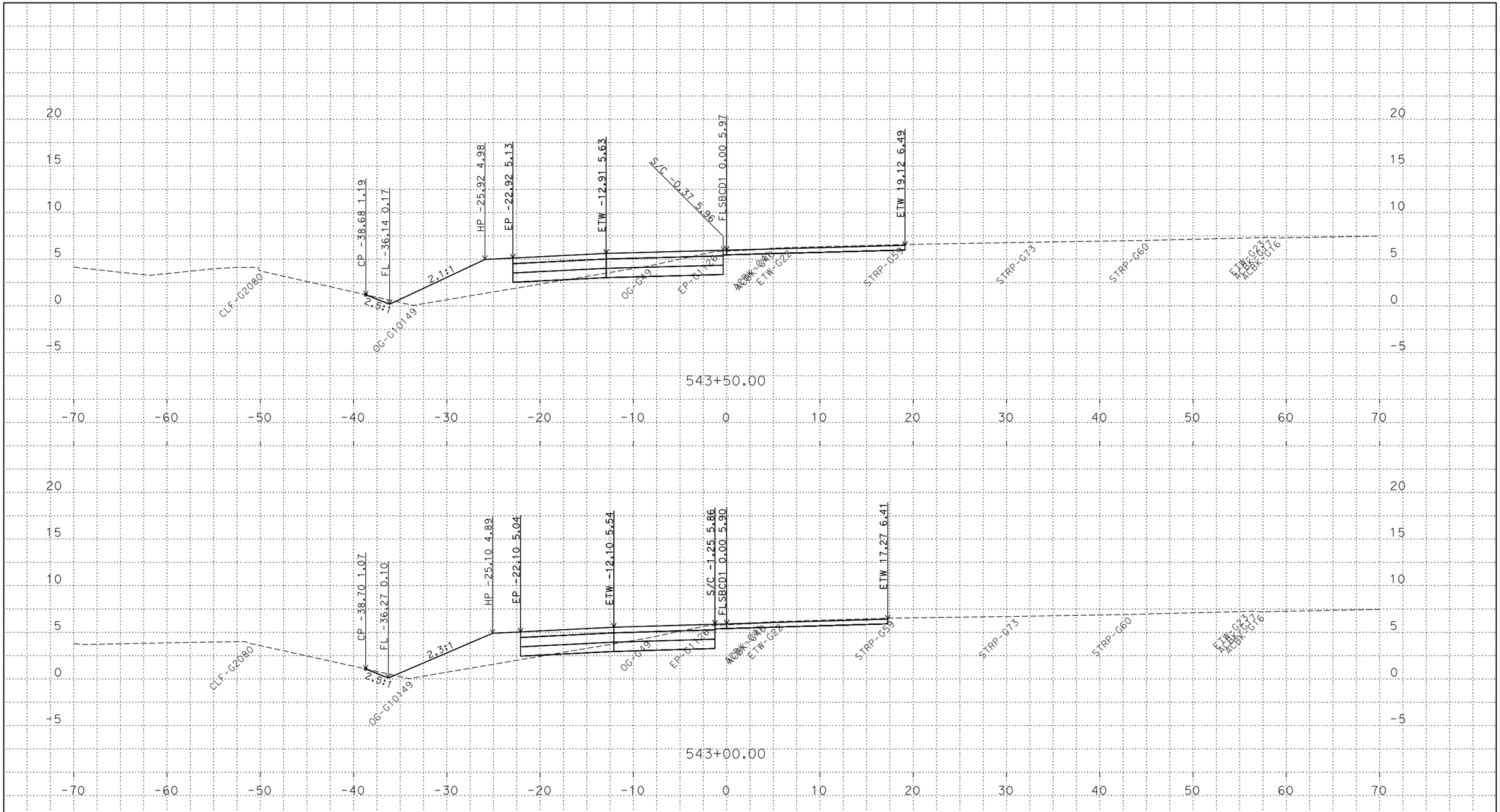

PLOTTED DATE: 13-JUN-2018

SCALE: 1"=5' Horiz.
1"=5' Vert.

CREATED BY: s145259

CONTRACT: 03-0H10U

DIST/CO/RTE/PM: 03/Sac/5/9.7-24.9

PROJECT ID: 03170002461

FLSBCD1
CROSS SECTIONS

P:\proj2\03\3c001\design\c3d\xsec_qtys\Ramps\Renee
FLSBCD1_XSECTS_TEMP_X_C3D_DWG.dwg - 21-May-18 8:11 AM

FOR DESIGN STUDY ONLY

All Dimensions are U.S. Survey Feet

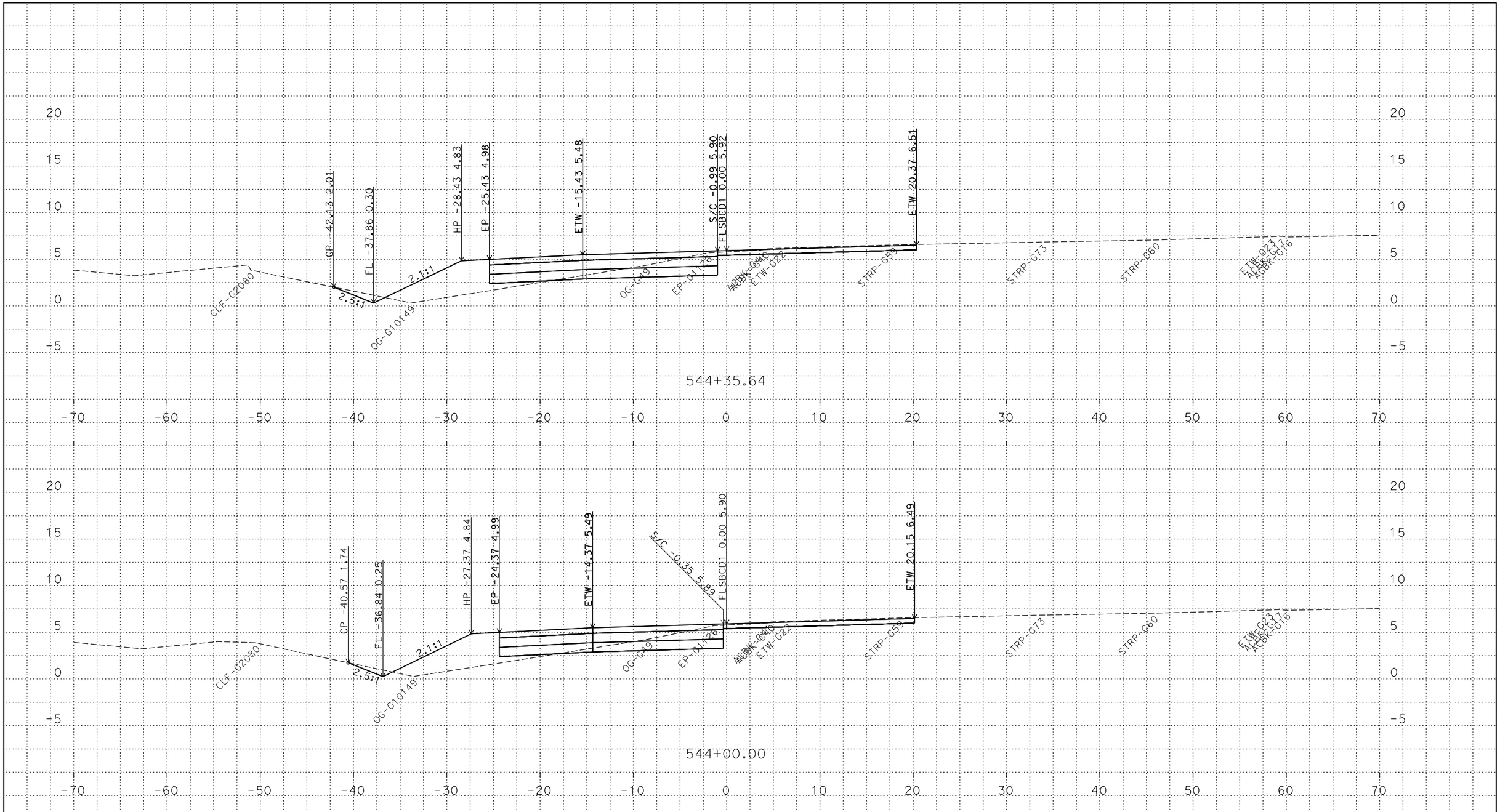

PLOTTED DATE: 13-JUN-2018

SCALE: 1"=5' Horiz.
1"=5' Vert.

CREATED BY: s145259

CONTRACT: 03-0H10U

DIST/CO/RTE/PM: 03/Sac/5/9.7-24.9

PROJECT ID: 03170002461

FLSBCD1
CROSS SECTIONS

P:\proj2\03\3c001\design\c3d\xsec_qtys\Ramps\Renee
FLSBCD1_XSECTS_TEMP_X_C3D_DWG.dwg - 21-May-18 8:11 AM

FOR DESIGN STUDY ONLY

All Dimensions are U.S. Survey Feet

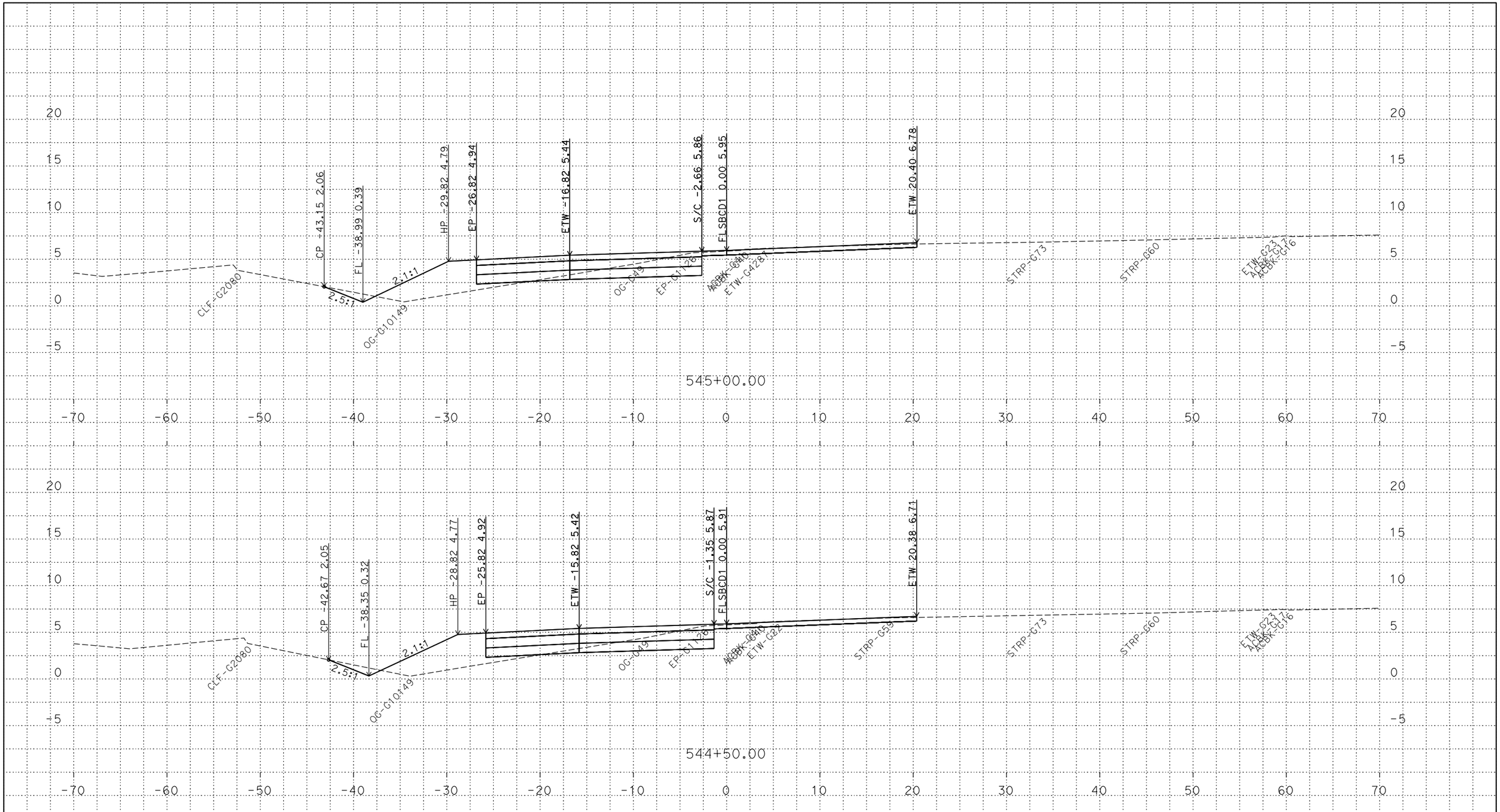

PLOTTED DATE: 13-JUN-2018

SCALE: 1"=5' Horiz.
1"=5' Vert.

CREATED BY: s145259

CONTRACT: 03-0H10U

DIST/CO/RTE/PM: 03/Sac/5/9.7-24.9

PROJECT ID: 03170002461

FLSBCD1
CROSS SECTIONS

P:\proj2\03\3c001\design\c3d\xsec_qtys\Ramps\Renee
FLSBCD1_XSECTS_TEMP_X_C3D_DWG.dwg - 21-May-18 8:11 AM

FOR DESIGN STUDY ONLY

All Dimensions are U.S. Survey Feet

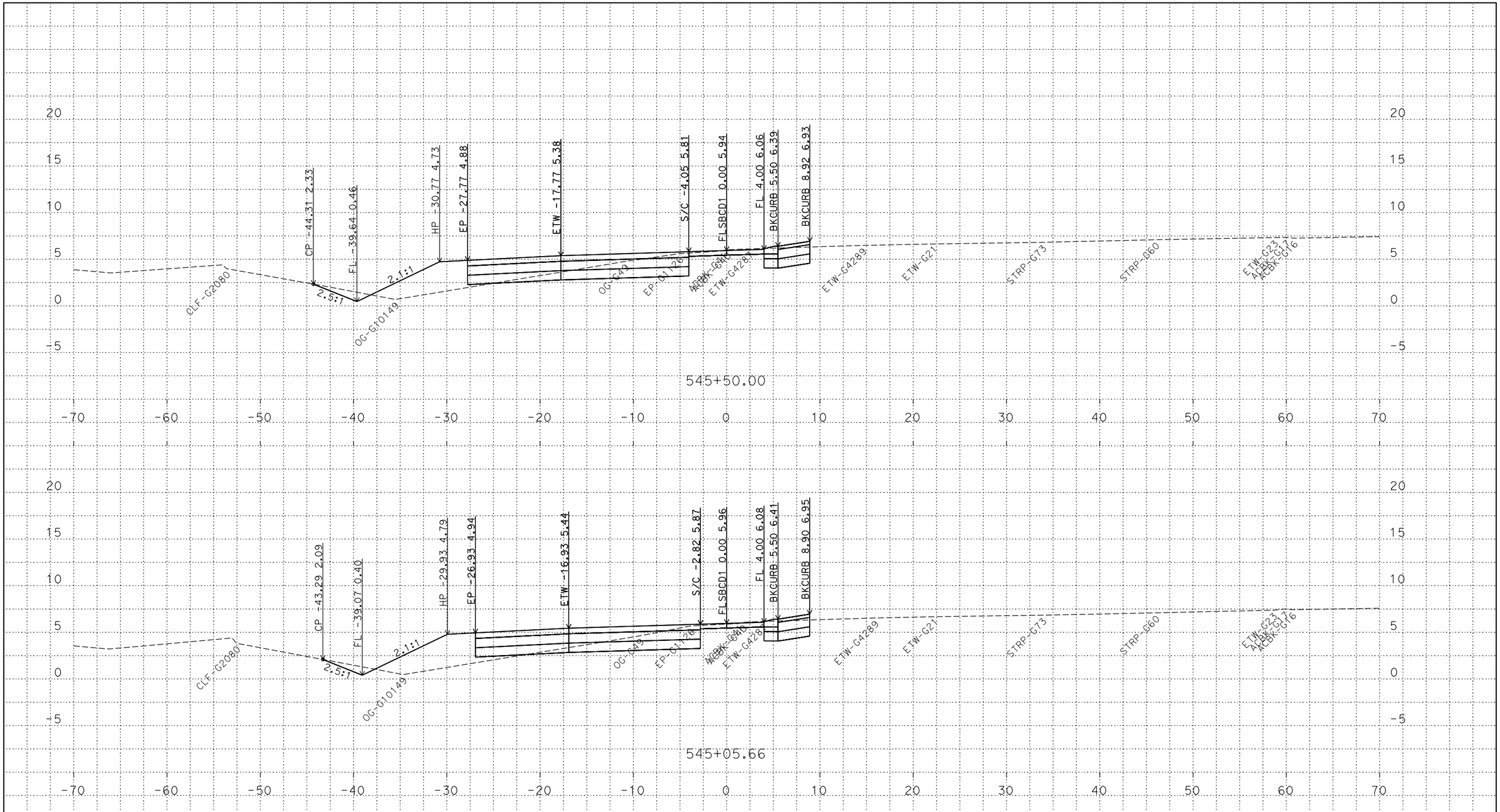

P:\proj2\03\3c001\design\c3d\xsec_qtys\Ramps\Renee
FLSBCD1_XSECTS_TEMP_X_C3D_DWG.dwg - 21-May-18 8:11 AM

PLOTTED DATE: 13-JUN-2018

SCALE: 1"=5' Horiz.
1"=5' Vert.

CREATED BY: s145259

CONTRACT: 03-0H10U

DIST/CO/RTE/PM: 03/Sac/5/9.7-24.9

PROJECT ID: 03170002461

FLSBCD1
CROSS SECTIONS

FOR DESIGN STUDY ONLY

All Dimensions are U.S. Survey Feet

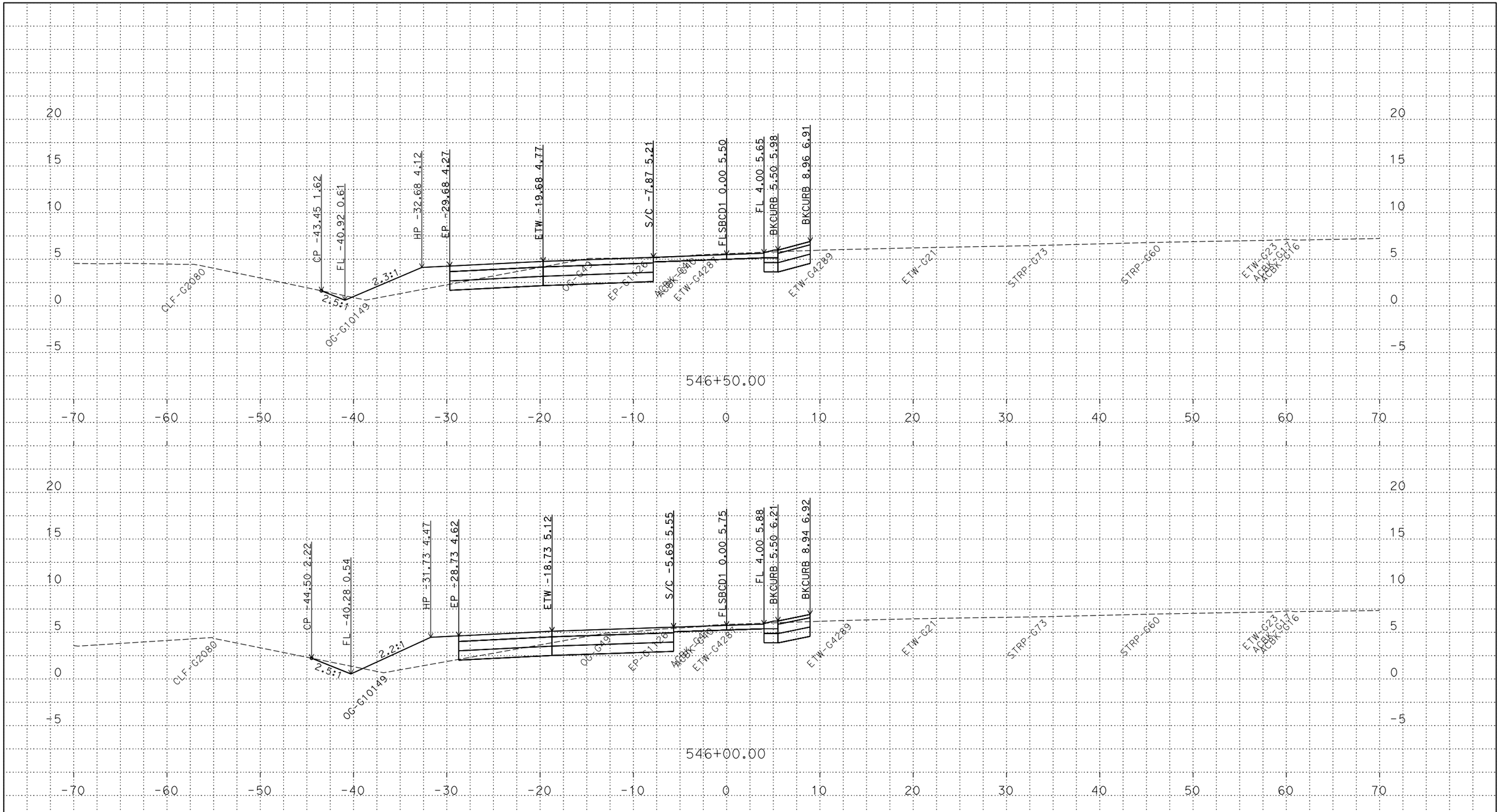

P:\proj2\03\3c001\design\c3d\xsec_qtys\Ramps\Renee
FLSBCD1_XSECTS_TEMP_X_C3D_DWG.dwg - 21-May-18 8:11 AM

PLOTTED DATE: 13-JUN-2018

SCALE: 1"=5' Horiz.
1"=5' Vert.

CREATED BY: s145259

CONTRACT: 03-0H10U
DIST/CO/RTE/PM: 03/Sac/5/9.7-24.9
PROJECT ID: 03170002461

FLSBCD1
CROSS SECTIONS

FOR DESIGN STUDY ONLY

All Dimensions are U.S. Survey Feet

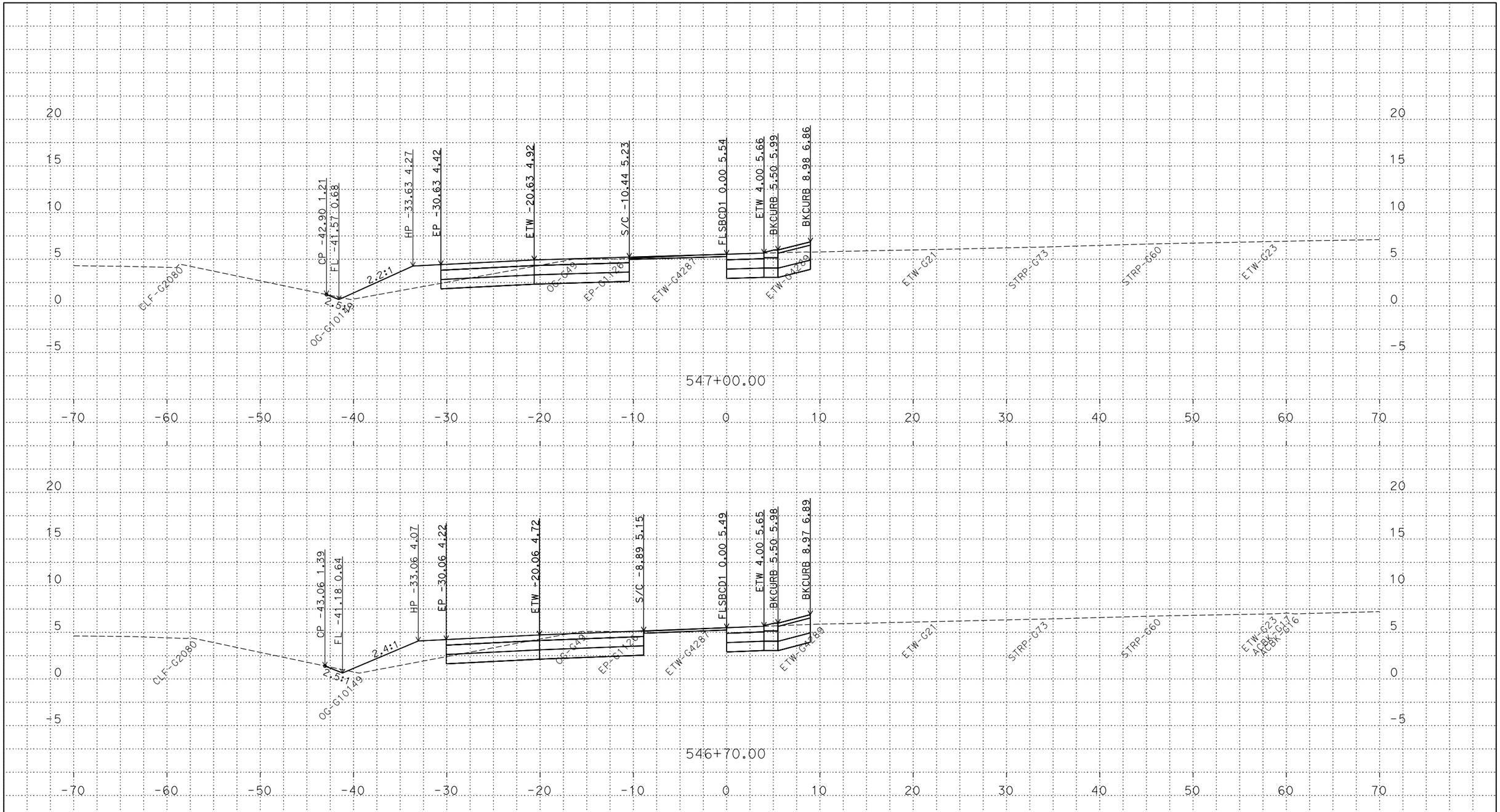

P:\proj2\03\3c001\design\c3d\xsec_qtys\Ramps\Renee
FLSBCD1_XSECTS_TEMP_X_C3D_DWG.dwg - 21-May-18 8:11 AM

PLOTTED DATE: 13-JUN-2018

SCALE: 1"=5' Horiz.
1"=5' Vert.

CREATED BY: s145259

CONTRACT: 03-0H10U

DIST/CO/RTE/PM: 03/Sac/5/9.7-24.9

PROJECT ID: 03170002461

FLSBCD1
CROSS SECTIONS

FOR DESIGN STUDY ONLY

All Dimensions are U.S. Survey Feet

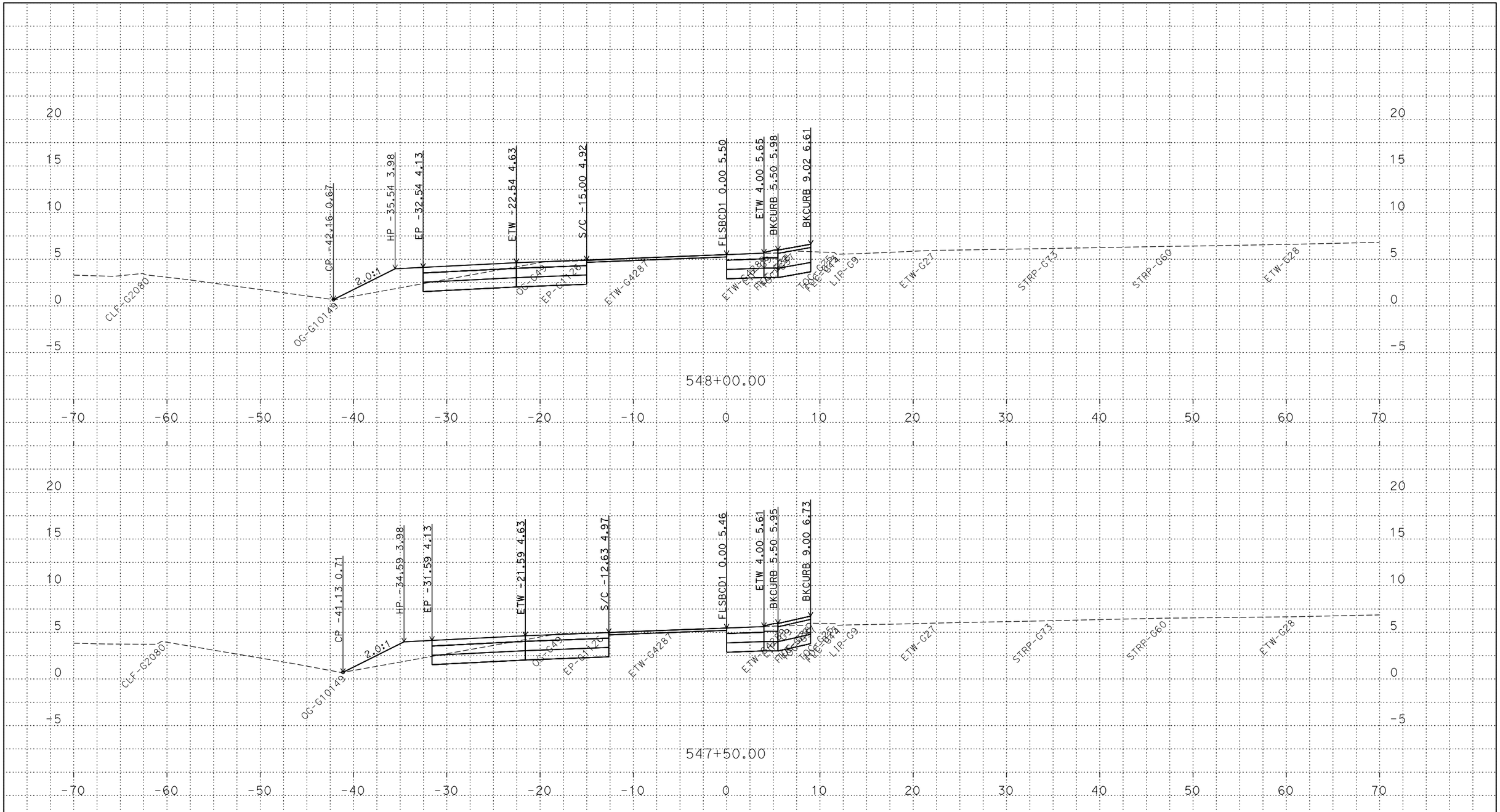

P:\proj2\03\3c001\design\c3d\xsec_qtys\Ramps\Renee
FLSBCD1_XSECTS_TEMP_X_C3D_DWG.dwg - 21-May-18 8:11 AM

PLOTTED DATE: 13-JUN-2018

SCALE: 1"=5' Horiz.
1"=5' Vert.

CREATED BY: s145259

CONTRACT: 03-0H10U
DIST/CO/RTE/PM: 03/Sac/5/9.7-24.9
PROJECT ID: 03170002461

FLSBCD1
CROSS SECTIONS

FOR DESIGN STUDY ONLY

All Dimensions are U.S. Survey Feet



PLOTTED DATE: 13-JUN-2018

SCALE: 1"=5' Horiz.
1"=5' Vert.

CREATED BY: s145259

CONTRACT: 03-0H10U

DIST/CO/RTE/PM: 03/Sac/5/9.7-24.9

PROJECT ID: 03170002461

FLSBCD1
CROSS SECTIONS

P:\proj2\03\3c001\design\c3d\xsec_qtys\Ramps\Renee
FLSBCD1_XSECTS_TEMP_X_C3D_DWG.dwg - 21-May-18 8:11 AM

FOR DESIGN STUDY ONLY

All Dimensions are U.S. Survey Feet

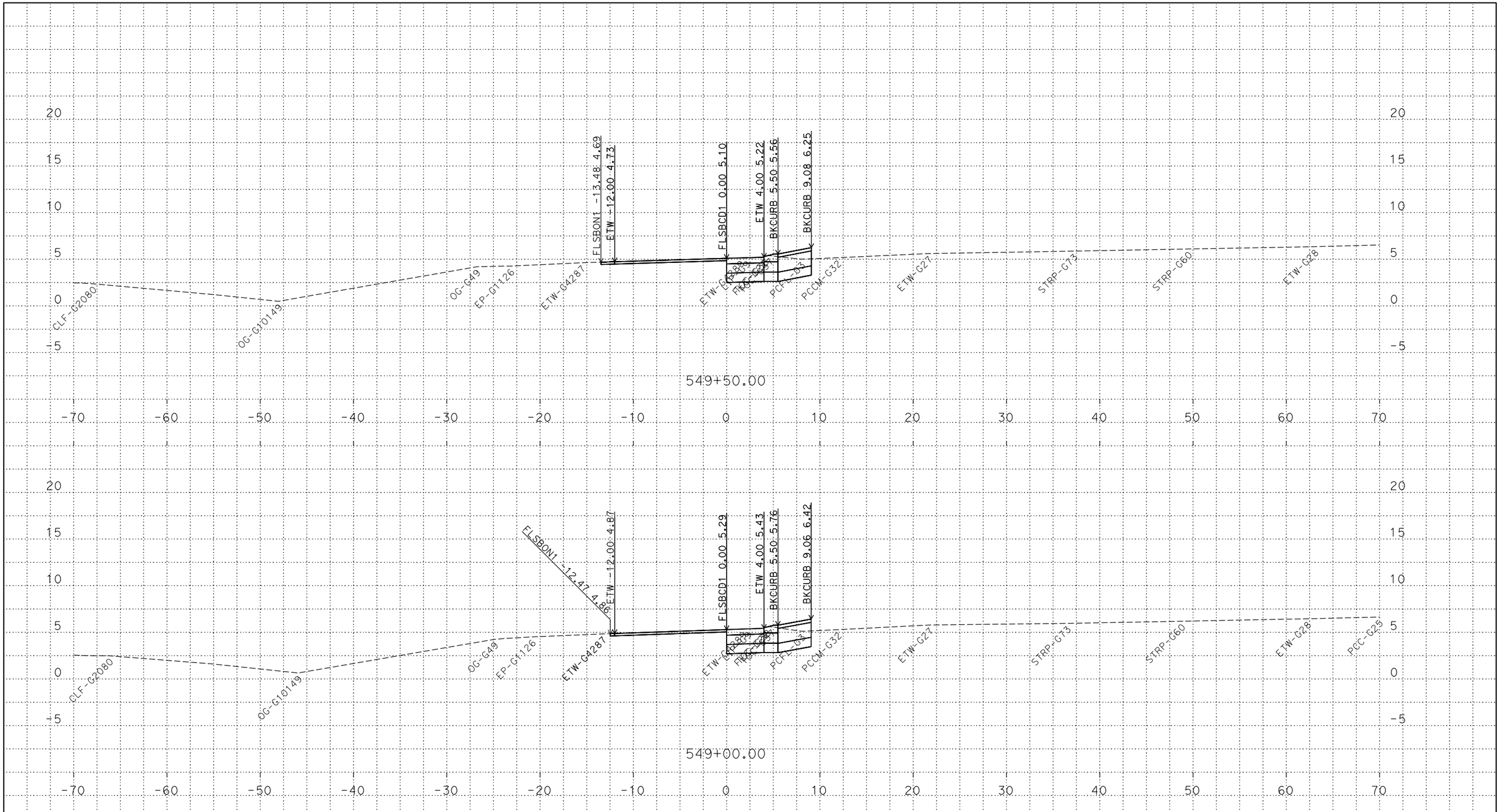

P:\proj2\03\3c001\design\c3d\xsec_qtys\Ramps\Renee
FLSBCD1_XSECTS_TEMP_X_C3D_DWG.dwg - 21-May-18 8:11 AM

PLOTTED DATE: 13-JUN-2018

SCALE: 1"=5' Horiz.
1"=5' Vert.

CREATED BY: s145259

CONTRACT: 03-0H10U
DIST/CO/RTE/PM: 03/Sac/5/9.7-24.9
PROJECT ID: 03170002461

FLSBCD1
CROSS SECTIONS

FOR DESIGN STUDY ONLY

All Dimensions are U.S. Survey Feet

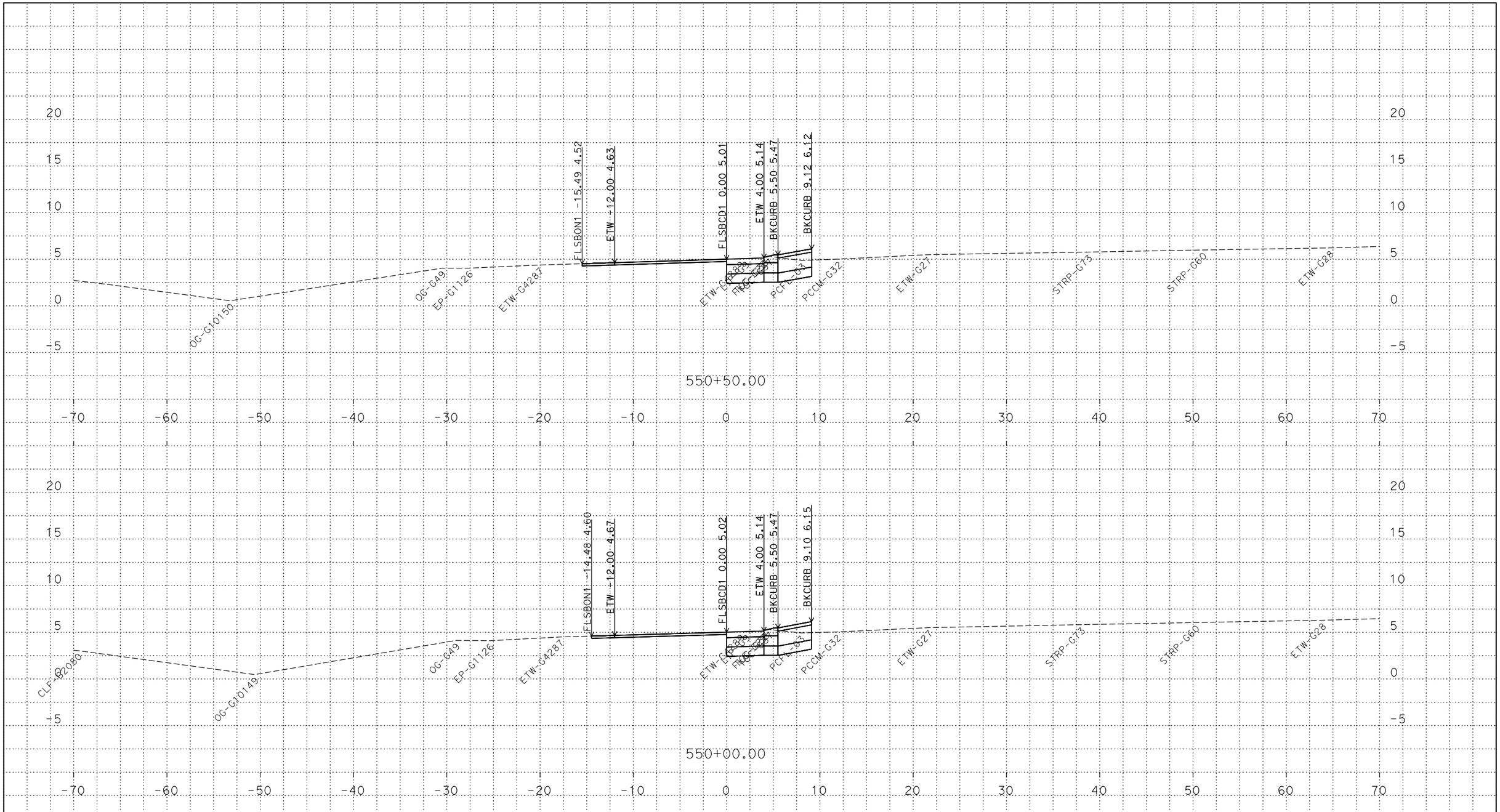

PLOTTED DATE: 13-JUN-2018

SCALE: 1"=5' Horiz.
1"=5' Vert.

CREATED BY: s145259

CONTRACT: 03-0H10U

DIST/CO/RTE/PM: 03/Sac/5/9.7-24.9

PROJECT ID: 03170002461

FLSBCD1
CROSS SECTIONS

P:\proj2\03\3c001\design\c3d\xsec_qtys\Ramps\Renee
FLSBCD1_XSECTS_TEMP_X_C3D_DWG.dwg - 21-May-18 8:11 AM

FOR DESIGN STUDY ONLY

All Dimensions are U.S. Survey Feet



PLOTTED DATE: 13-JUN-2018

SCALE: 1"=5' Horiz.
1"=5' Vert.

CREATED BY: s145259

CONTRACT: 03-0H10U

DIST/CO/RTE/PM: 03/Sac/5/9.7-24.9

PROJECT ID: 03170002461

FLSBCD1
CROSS SECTIONS

P:\proj2\03\3c001\design\c3d\xsec_qtys\Ramps\Renee
FLSBCD1_XSECTS_TEMP_X_C3D_DWG.dwg - 21-May-18 8:11 AM

FOR DESIGN STUDY ONLY

All Dimensions are U.S. Survey Feet

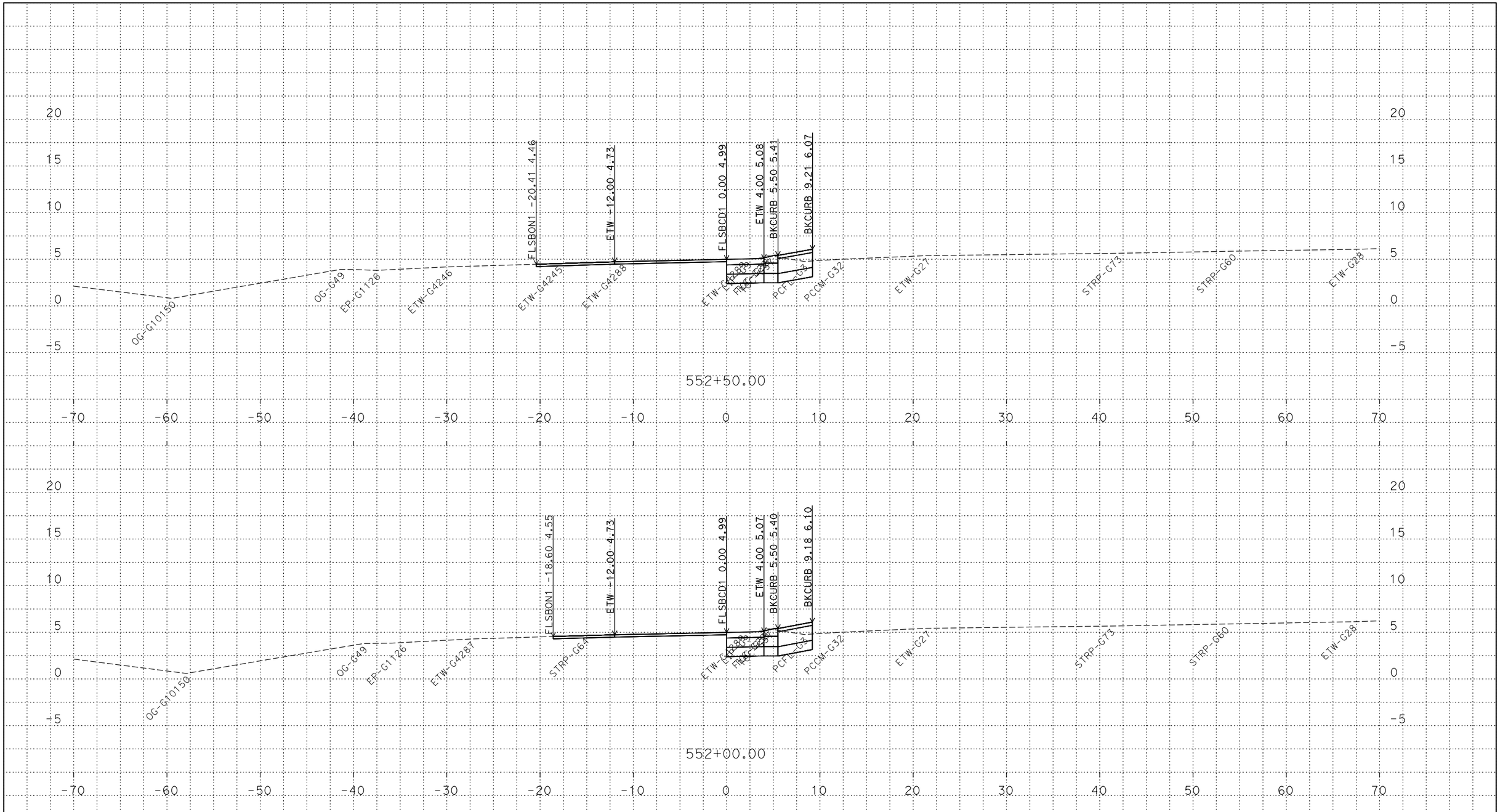

PLOTTED DATE: 13-JUN-2018

SCALE: 1"=5' Horiz.
1"=5' Vert.

CREATED BY: s145259

CONTRACT: 03-0H10U

DIST/CO/RTE/PM: 03/Sac/5/9.7-24.9

PROJECT ID: 03170002461

FLSBCD1
CROSS SECTIONS

P:\proj2\03\3c001\design\c3d\xsec_qtys\Ramps\Renee
FLSBCD1_XSECTS_TEMP_X_C3D_DWG.dwg - 21-May-18 8:11 AM

FOR DESIGN STUDY ONLY

All Dimensions are U.S. Survey Feet

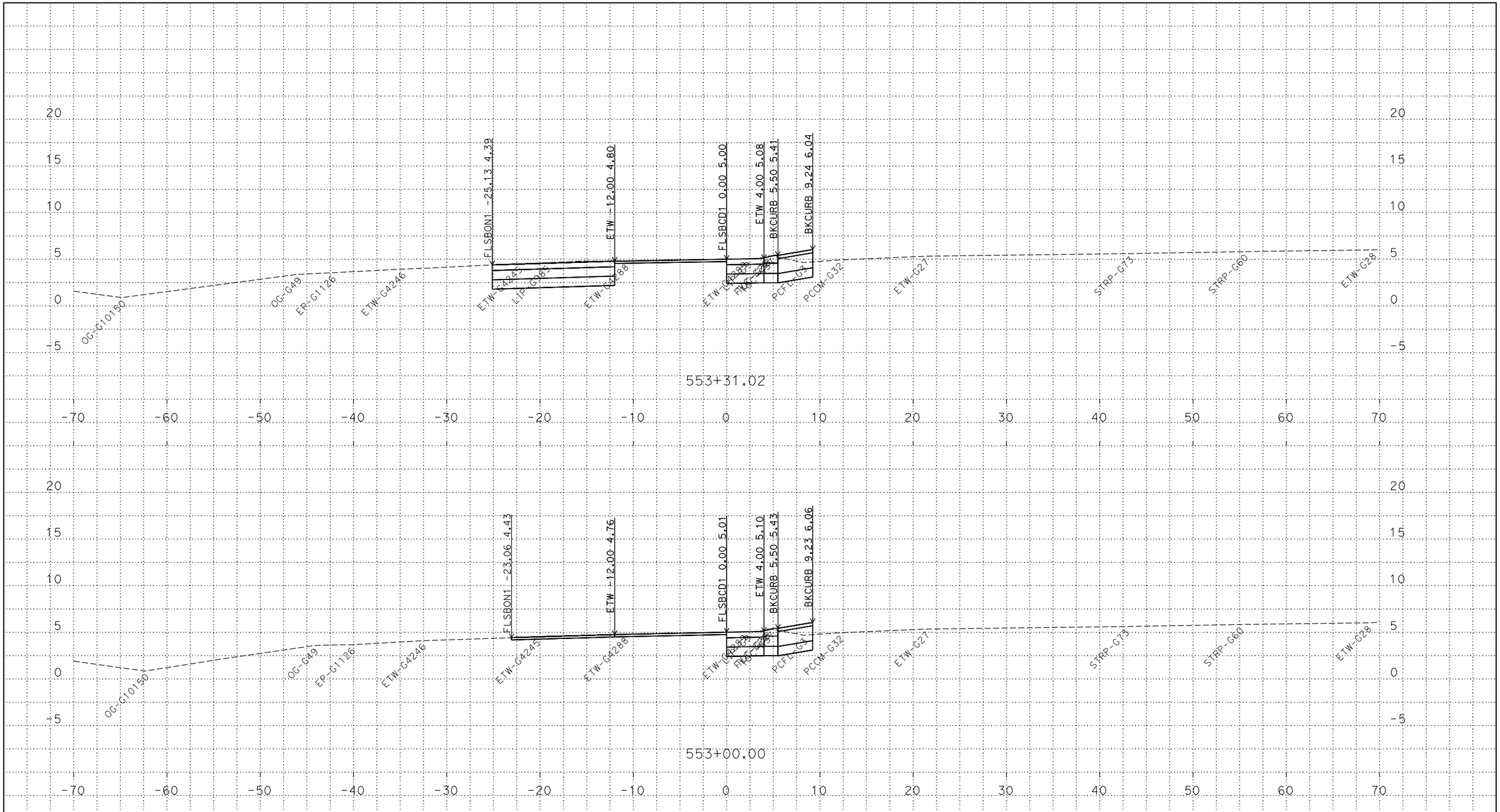

PLOTTED DATE: 13-JUN-2018

SCALE: 1"=5' Horiz.
1"=5' Vert.

CREATED BY: s145259

CONTRACT: 03-0H10U

DIST/CO/RTE/PM: 03/Sac/5/9.7-24.9

PROJECT ID: 03170002461

FLSBCD1
CROSS SECTIONS

P:\proj2\03\3c001\design\c3d\xsec_qtys\Ramps\Renee
FLSBCD1_XSECTS_TEMP_X_C3D_DWG.dwg - 21-May-18 8:11 AM

FOR DESIGN STUDY ONLY

All Dimensions are U.S. Survey Feet

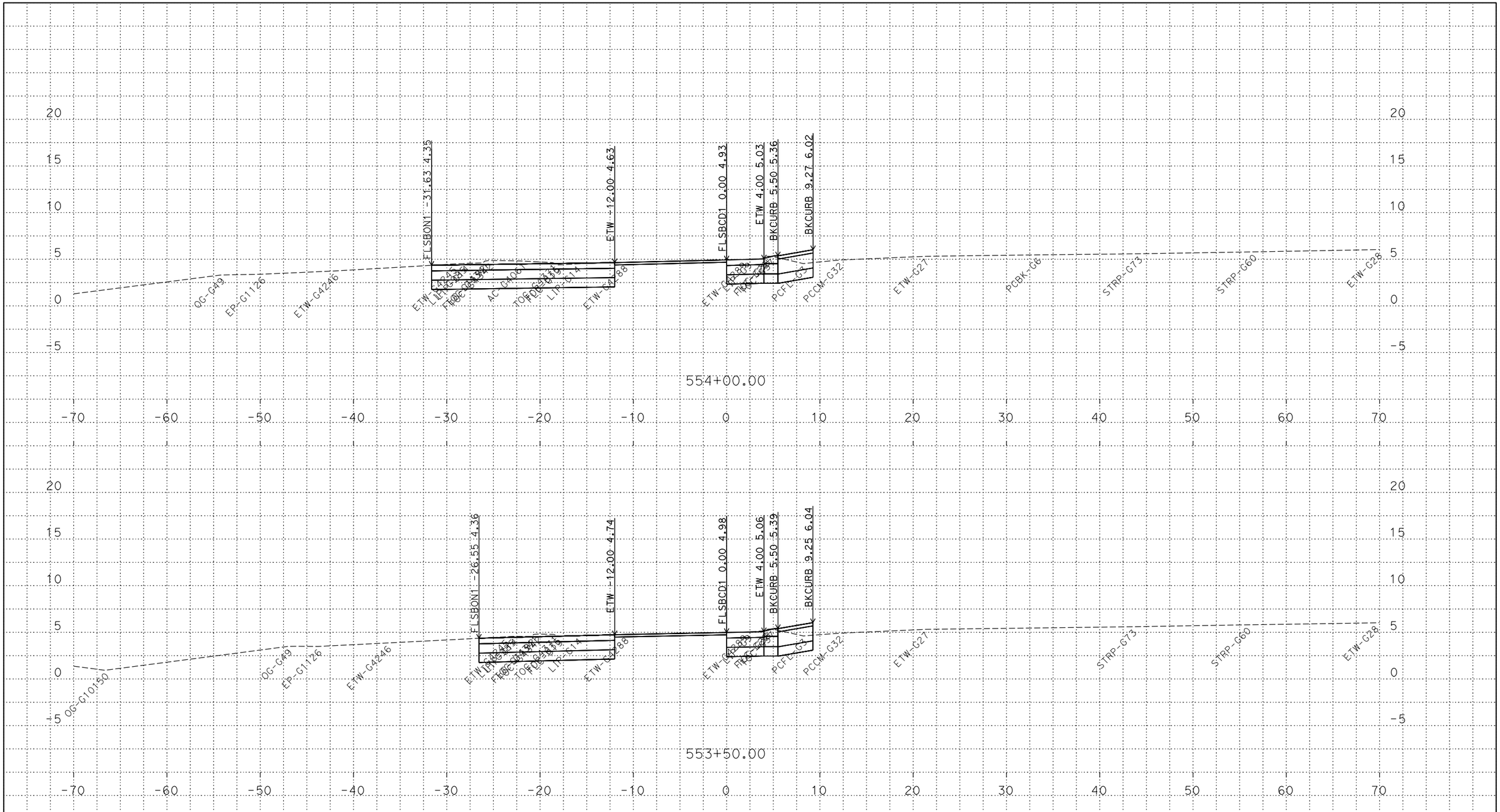

PLOTTED DATE: 13-JUN-2018

SCALE: 1"=5' Horiz.
1"=5' Vert.

CREATED BY: s145259

CONTRACT: 03-0H10U

DIST/CO/RTE/PM: 03/Sac/5/9.7-24.9

PROJECT ID: 03170002461

FLSBCD1
CROSS SECTIONS

P:\proj2\03\3c001\design\c3d\xsec_qtys\Ramps\Renee
FLSBCD1_XSECTS_TEMP_X_C3D_DWG.dwg - 21-May-18 8:11 AM

FOR DESIGN STUDY ONLY

All Dimensions are U.S. Survey Feet

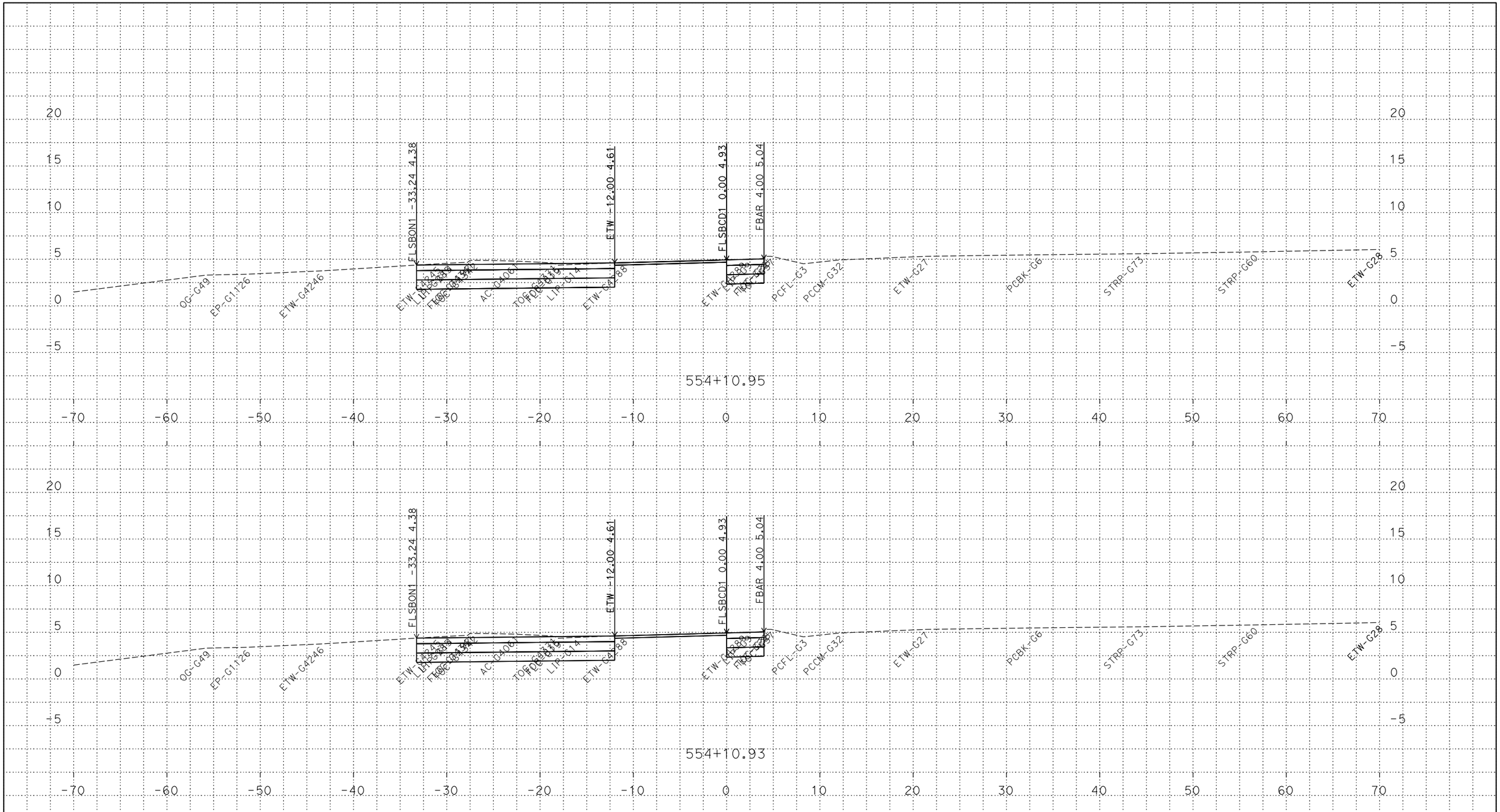

P:\proj2\03\3c001\design\c3d\xsec_qtys\Ramps\Renee
FLSBCD1_XSECTS_TEMP_X_C3D_DWG.dwg - 21-May-18 8:11 AM

PLOTTED DATE: 13-JUN-2018

SCALE: 1"=5' Horiz.
1"=5' Vert.

CREATED BY: s145259

CONTRACT: 03-0H10U

DIST/CO/RTE/PM: 03/Sac/5/9.7-24.9

PROJECT ID: 03170002461

FLSBCD1
CROSS SECTIONS

FOR DESIGN STUDY ONLY

All Dimensions are U.S. Survey Feet

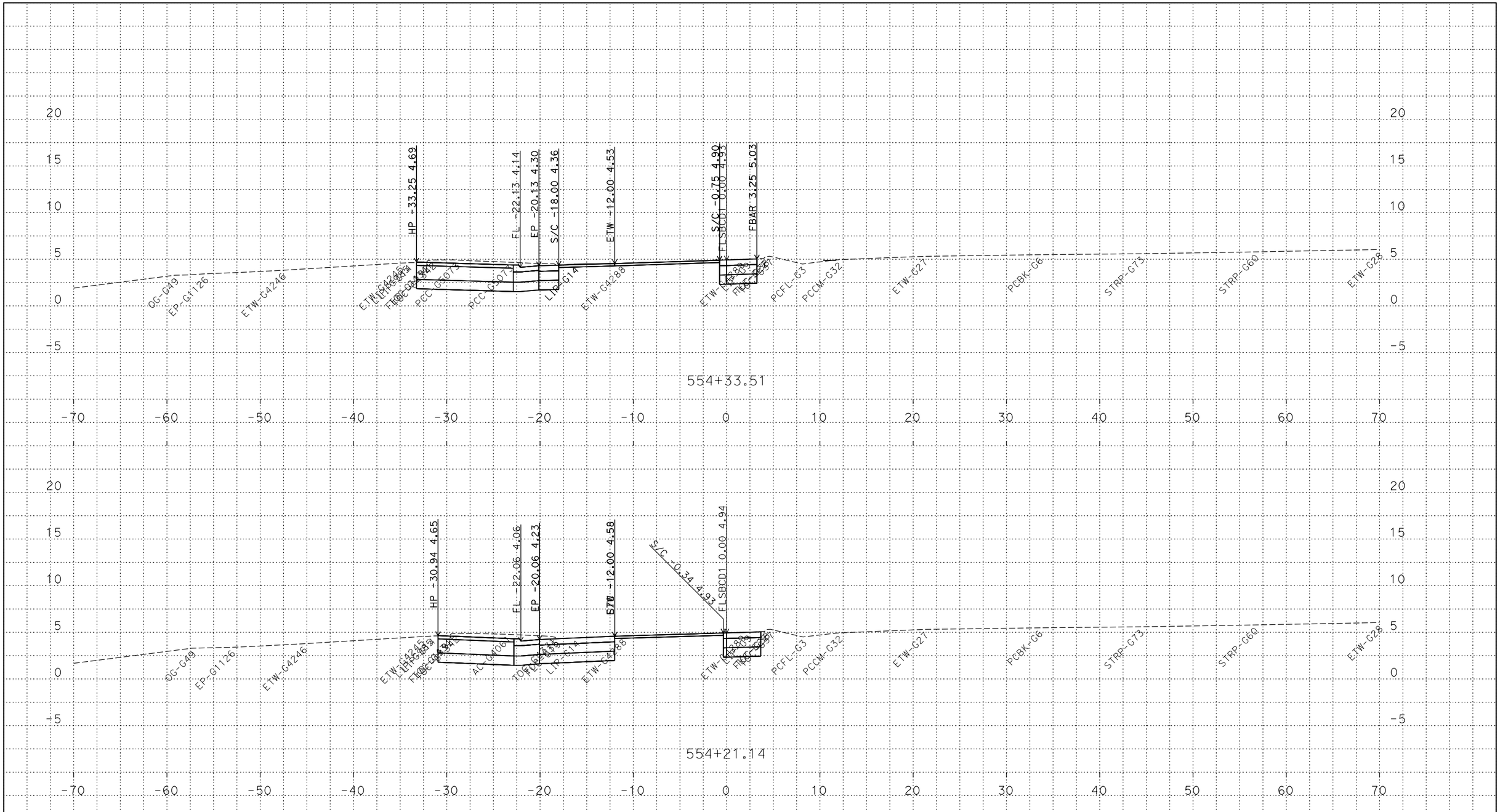

PLOTTED DATE: 13-JUN-2018

SCALE: 1"=5' Horiz.
1"=5' Vert.

CREATED BY: s145259

CONTRACT: 03-0H10U

DIST/CO/RTE/PM: 03/Sac/5/9.7-24.9

PROJECT ID: 03170002461

FLSBCD1
CROSS SECTIONS

P:\proj2\03\3c001\design\c3d\xsec_qtys\Ramps\Renee
FLSBCD1_XSECTS_TEMP_X_C3D_DWG.dwg - 21-May-18 8:11 AM

FOR DESIGN STUDY ONLY

All Dimensions are U.S. Survey Feet

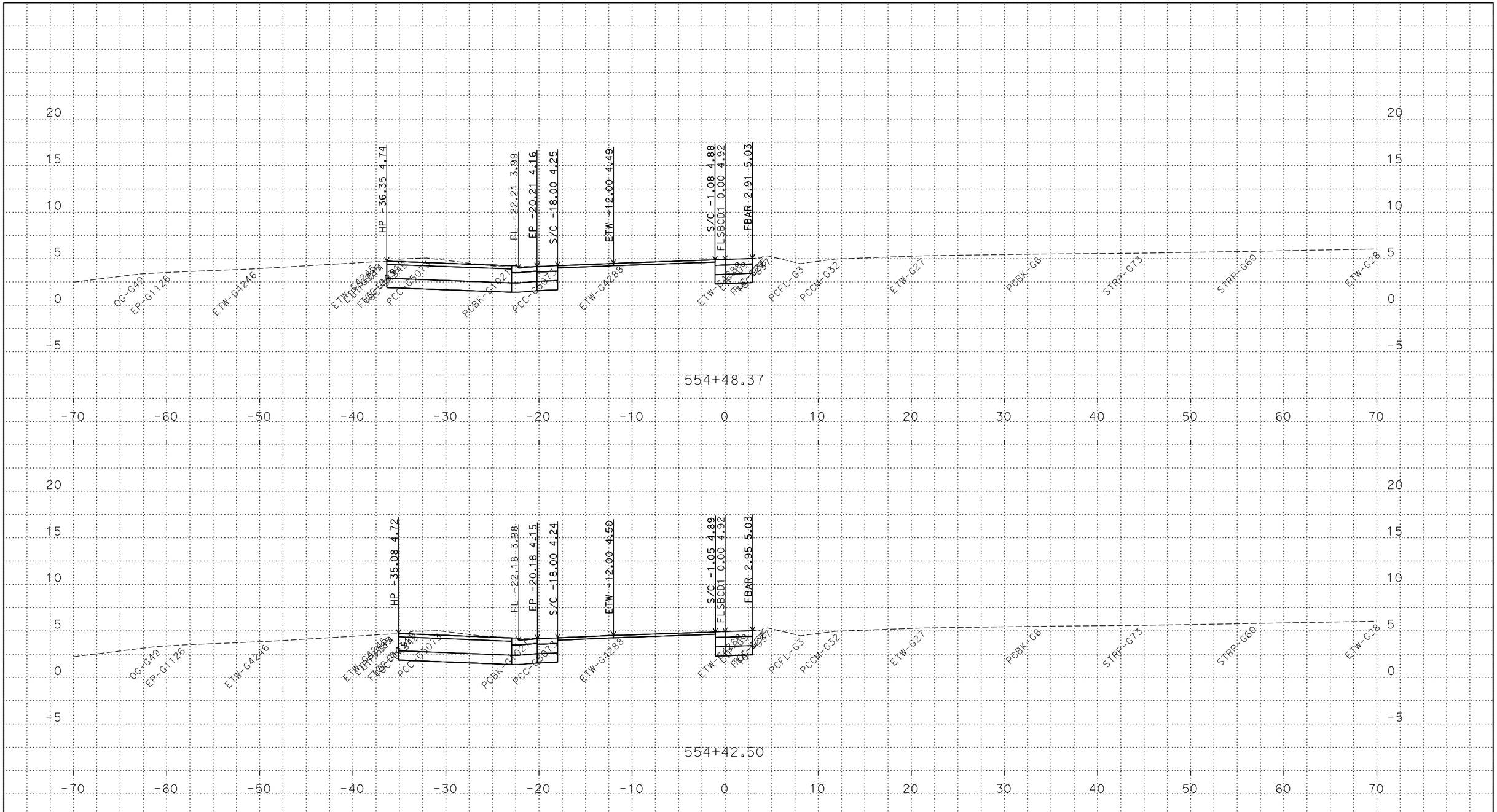

PLOTTED DATE: 13-JUN-2018

SCALE: 1"=5' Horiz.
1"=5' Vert.

CREATED BY: s145259

CONTRACT: 03-0H10U

DIST/CO/RTE/PM: 03/Sac/5/9.7-24.9

PROJECT ID: 03170002461

FLSBCD1
CROSS SECTIONS

P:\proj2\03\3c001\design\c3d\xsec_qtys\Ramps\Renee
FLSBCD1_XSECTS_TEMP_X_C3D_DWG.dwg - 21-May-18 8:11 AM

FOR DESIGN STUDY ONLY

All Dimensions are U.S. Survey Feet

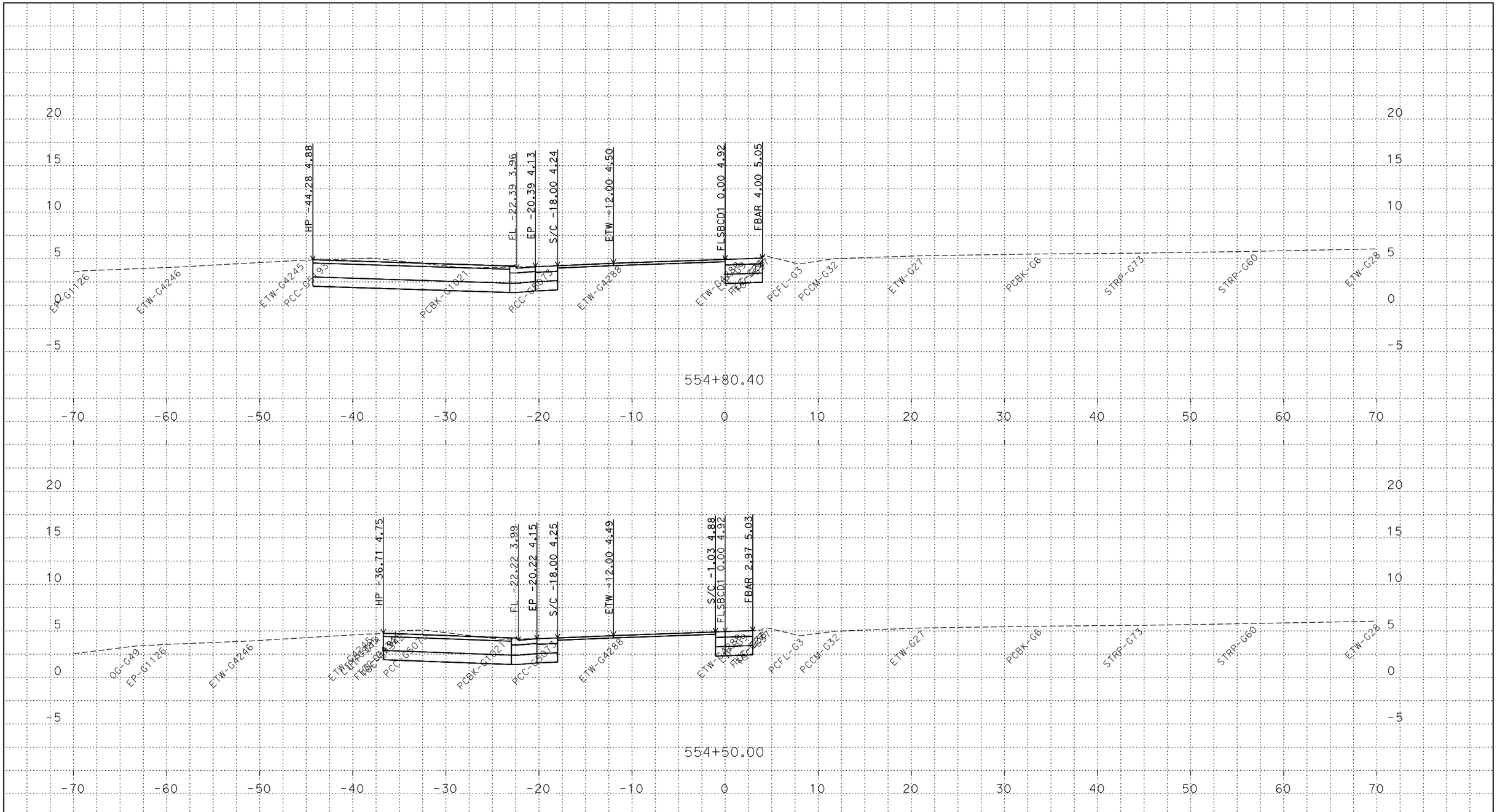

PLOTTED DATE: 13-JUN-2018

SCALE: 1"=5' Horiz.
1"=5' Vert.

CREATED BY: s145259

CONTRACT: 03-0H10U

DIST/CO/RTE/PM: 03/Sac/5/9.7-24.9

PROJECT ID: 03170002461

FLSBCD1
CROSS SECTIONS

P:\proj2\03\3c001\design\c3d\xsec_qtys\Ramps\Renee
FLSBCD1_XSECTS_TEMP_X_C3D_DWG.dwg - 21-May-18 8:11 AM

FOR DESIGN STUDY ONLY

All Dimensions are U.S. Survey Feet

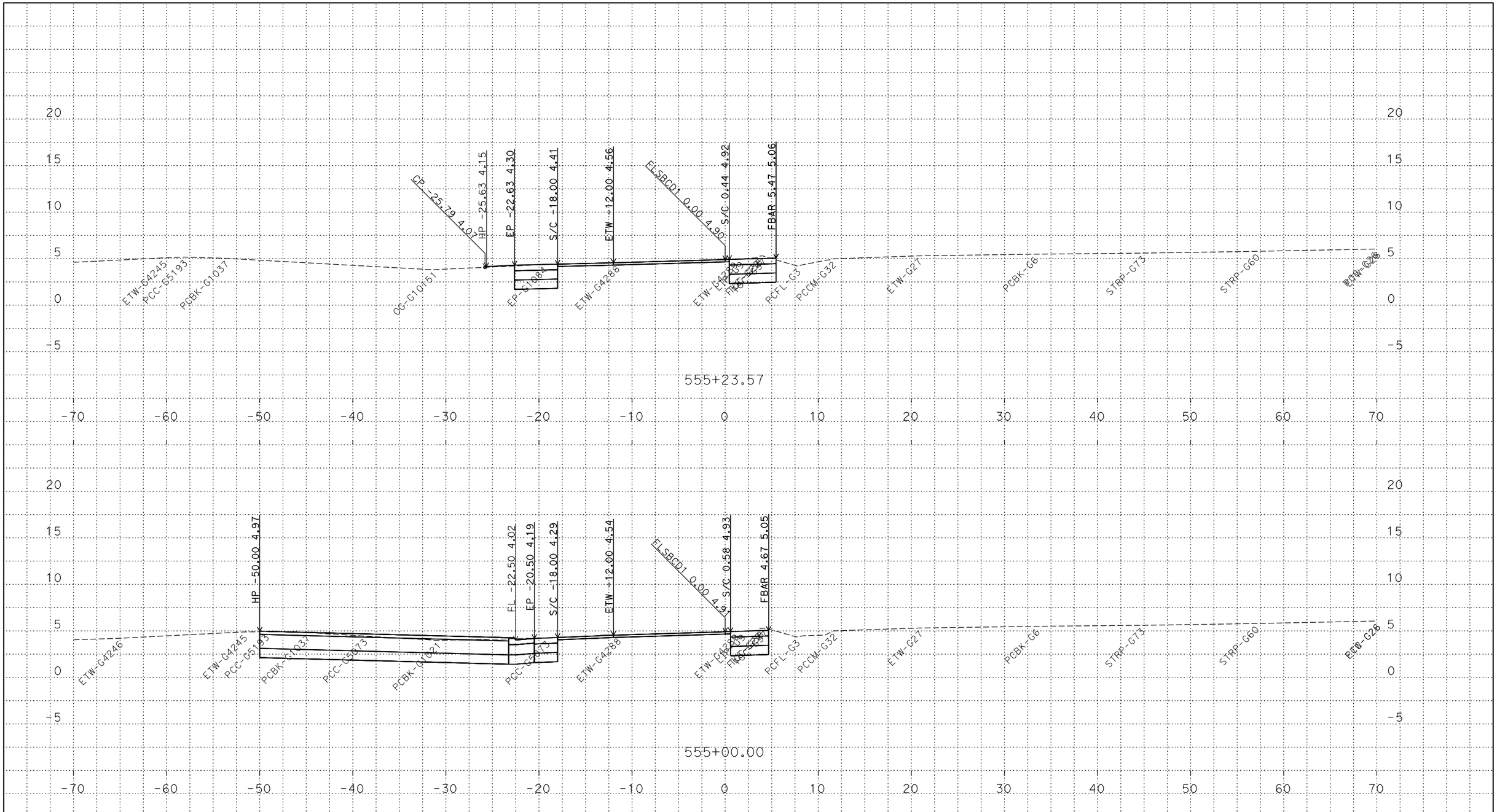

PLOTTED DATE: 13-JUN-2018

SCALE: 1"=5' Horiz.
1"=5' Vert.

CREATED BY: s145259

CONTRACT: 03-0H10U

DIST/CO/RTE/PM: 03/Sac/5/9.7-24.9

PROJECT ID: 03170002461

FLSBCD1
CROSS SECTIONS
23 OF 69

P:\proj2\03\3c001\design\c3d\xsec_qtys\Ramps\Renee
FLSBCD1_XSECTS_TEMP_X_C3D_DWG.dwg - 21-May-18 8:11 AM

FOR DESIGN STUDY ONLY

All Dimensions are U.S. Survey Feet

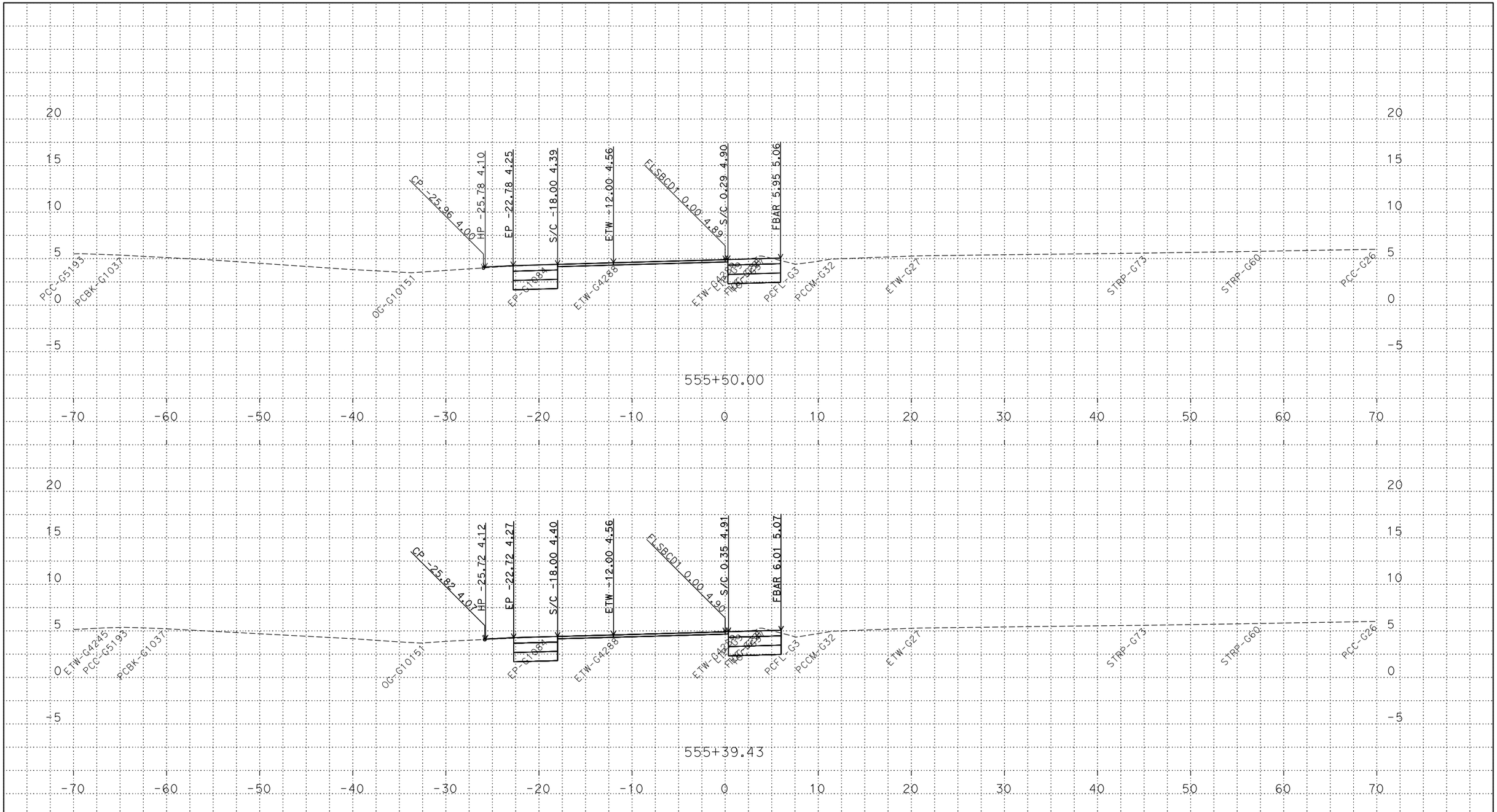

PLOTTED DATE: 13-JUN-2018

SCALE: 1"=5' Horiz.
1"=5' Vert.

CREATED BY: s145259

CONTRACT: 03-0H10U

DIST/CO/RTE/PM: 03/Sac/5/9.7-24.9

PROJECT ID: 03170002461

FLSBCD1
CROSS SECTIONS
24 OF 69

P:\proj2\03\3c001\design\c3d\xsec_qtys\Ramps\Renee
FLSBCD1_XSECTS_TEMP_X_C3D_DWG.dwg - 21-May-18 8:11 AM

FOR DESIGN STUDY ONLY

All Dimensions are U.S. Survey Feet

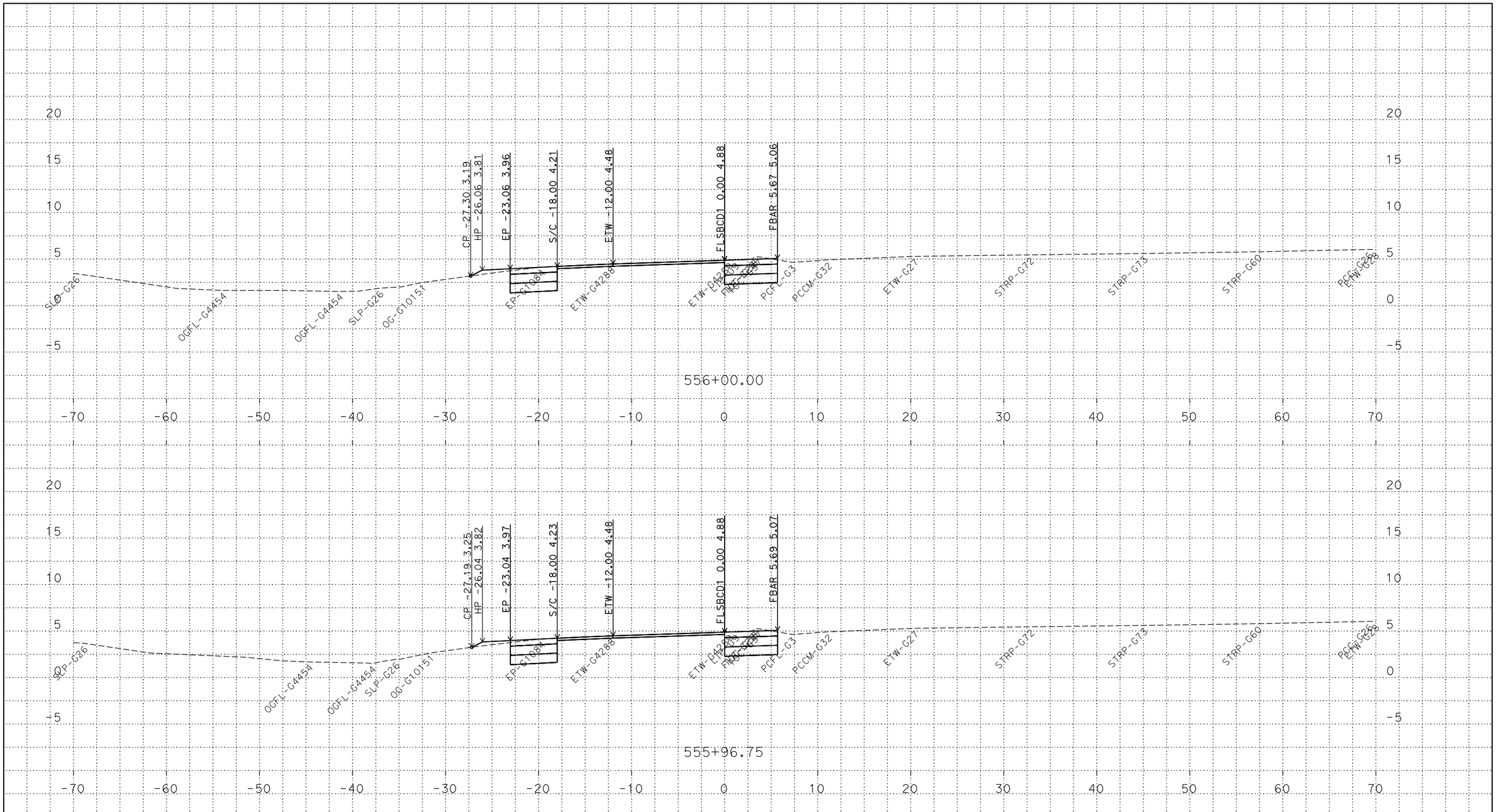

PLOTTED DATE: 13-JUN-2018

SCALE: 1"=5' Horiz.
1"=5' Vert.

CREATED BY: s145259

CONTRACT: 03-0H10U

DIST/CO/RTE/PM: 03/Sac/5/9.7-24.9

PROJECT ID: 03170002461

FLSBCD1
CROSS SECTIONS

P:\proj2\03\3c001\design\c3d\xsec_qtys\Ramps\Renee
FLSBCD1_XSECTS_TEMP_X_C3D_DWG.dwg - 21-May-18 8:11 AM

FOR DESIGN STUDY ONLY

All Dimensions are U.S. Survey Feet

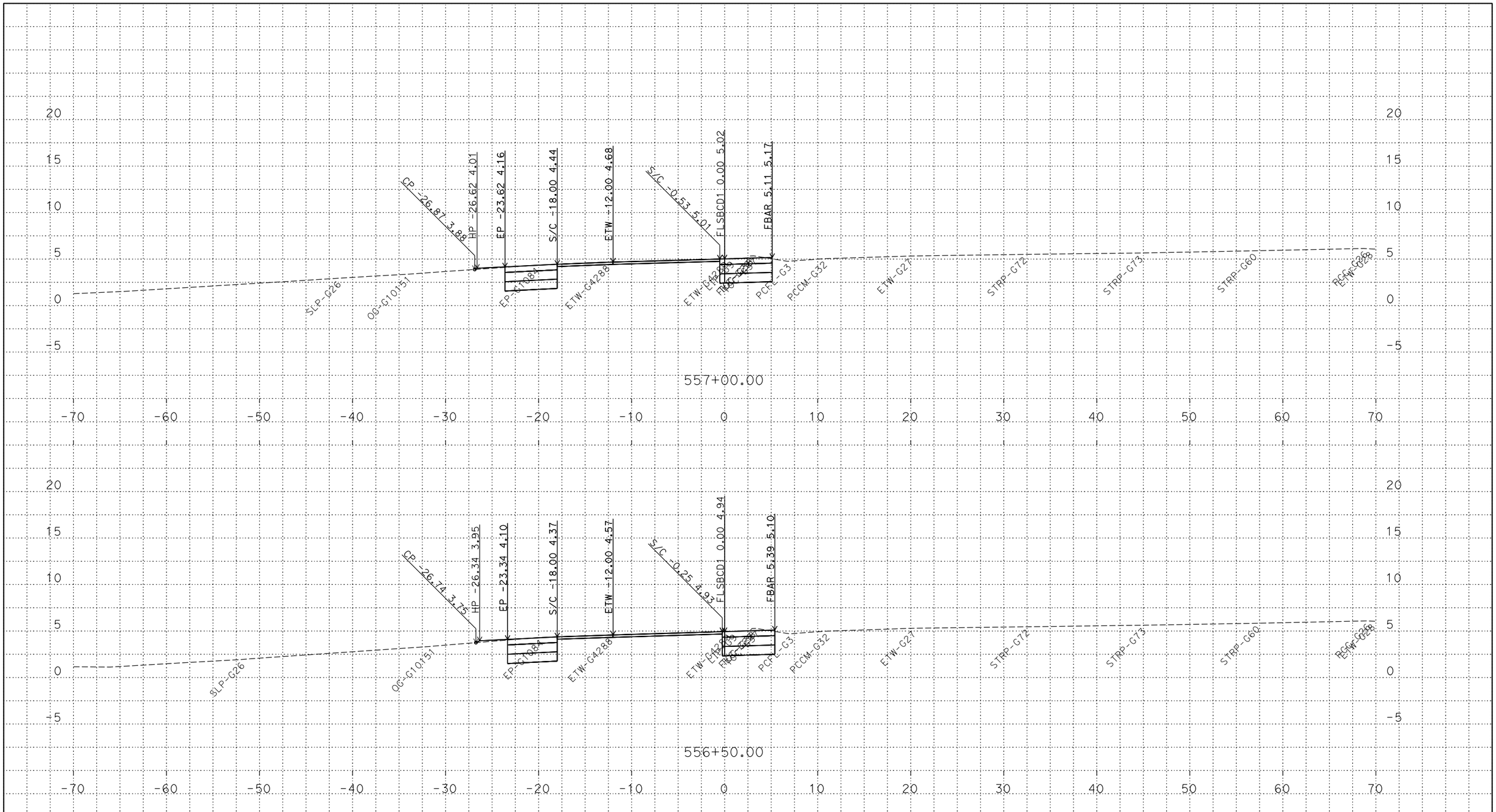

PLOTTED DATE: 13-JUN-2018

SCALE: 1"=5' Horiz.
1"=5' Vert.

CREATED BY: s145259

CONTRACT: 03-0H10U

DIST/CO/RTE/PM: 03/Sac/5/9.7-24.9

PROJECT ID: 03170002461

FLSBCD1
CROSS SECTIONS

P:\proj2\03\3c001\design\c3d\xsec_qtys\Ramps\Renee
FLSBCD1_XSECTS_TEMP_X_C3D_DWG.dwg - 21-May-18 8:11 AM

FOR DESIGN STUDY ONLY

All Dimensions are U.S. Survey Feet

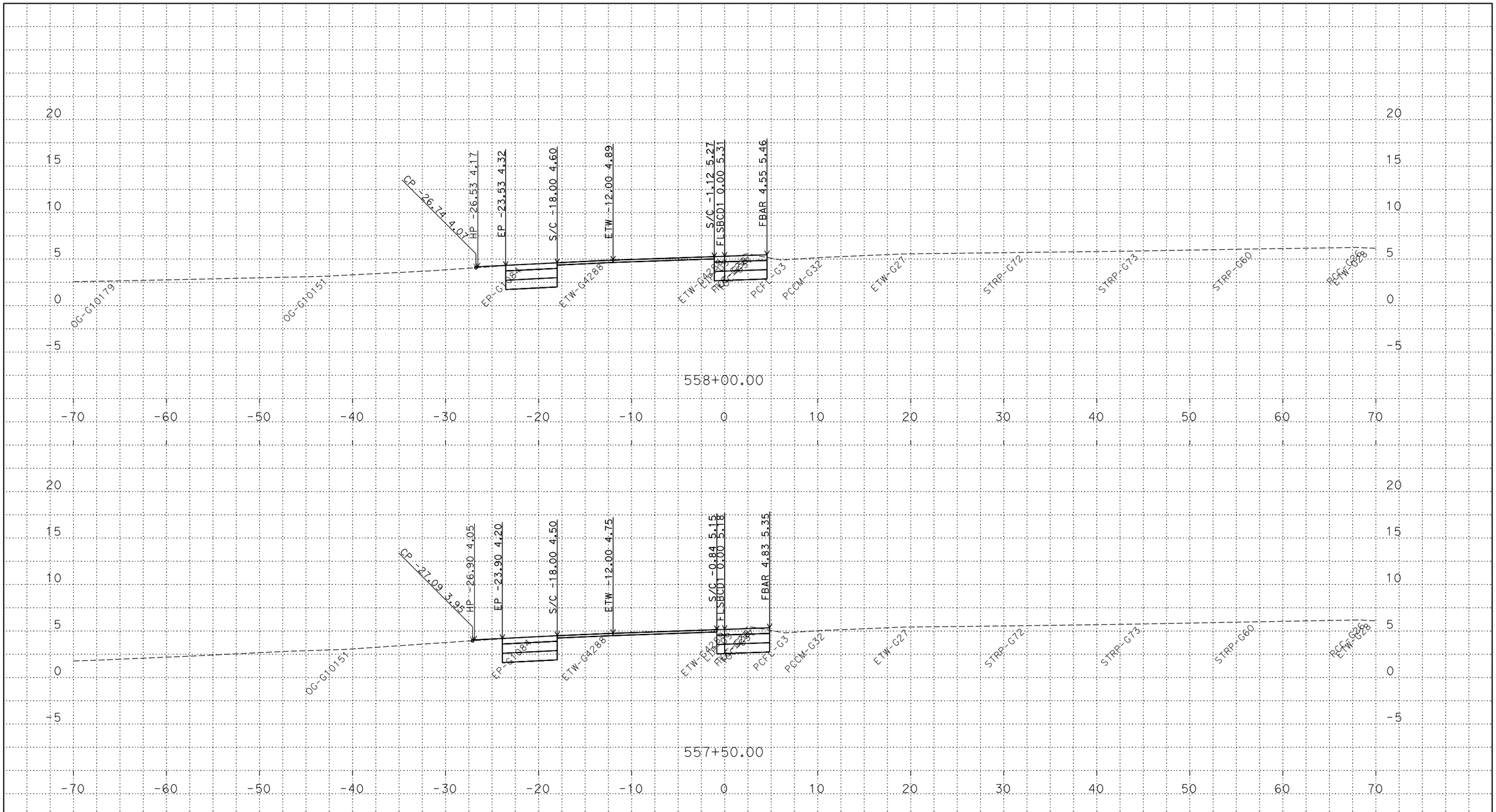

PLOTTED DATE: 13-JUN-2018

SCALE: 1"=5' Horiz.
1"=5' Vert.

CREATED BY: s145259

CONTRACT: 03-0H10U

DIST/CO/RTE/PM: 03/Sac/5/9.7-24.9

PROJECT ID: 03170002461

FLSBCD1
CROSS SECTIONS
27 OF 69

P:\proj2\03\3c001\design\c3d\xsec_qtys\Ramps\Renee
FLSBCD1_XSECTS_TEMP_X_C3D_DWG.dwg - 21-May-18 8:11 AM

FOR DESIGN STUDY ONLY

All Dimensions are U.S. Survey Feet

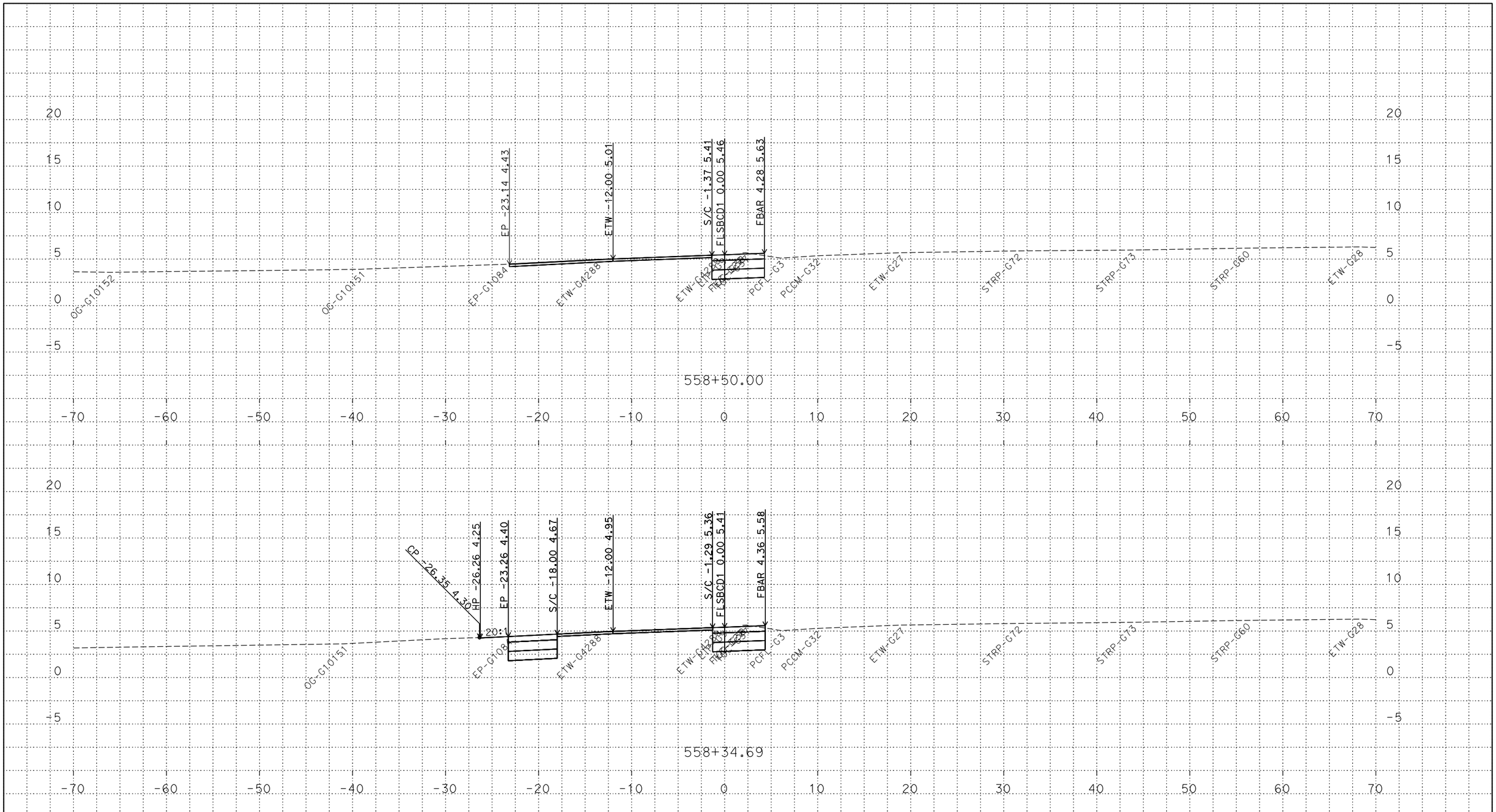

PLOTTED DATE: 13-JUN-2018

SCALE: 1"=5' Horiz.
1"=5' Vert.

CREATED BY: s145259

CONTRACT: 03-0H10U

DIST/CO/RTE/PM: 03/Sac/5/9.7-24.9

PROJECT ID: 03170002461

FLSBCD1
CROSS SECTIONS
28 OF 69

P:\proj2\03\3c001\design\c3d\xsec_qtys\Ramps\Renee
FLSBCD1_XSECTS_TEMP_X_C3D_DWG.dwg - 21-May-18 8:11 AM

FOR DESIGN STUDY ONLY

All Dimensions are U.S. Survey Feet



P:\proj2\03\3c001\design\c3d\xsec_qtys\Ramps\Renee
FLSBCD1_XSECTS_TEMP_X_C3D_DWG.dwg - 21-May-18 8:11 AM

PLOTTED DATE: 13-JUN-2018

SCALE: 1"=5' Horiz.
1"=5' Vert.

CREATED BY: s145259

CONTRACT: 03-0H10U

DIST/CO/RTE/PM: 03/Sac/5/9.7-24.9

PROJECT ID: 03170002461

FLSBCD1
CROSS SECTIONS

FOR DESIGN STUDY ONLY

All Dimensions are U.S. Survey Feet

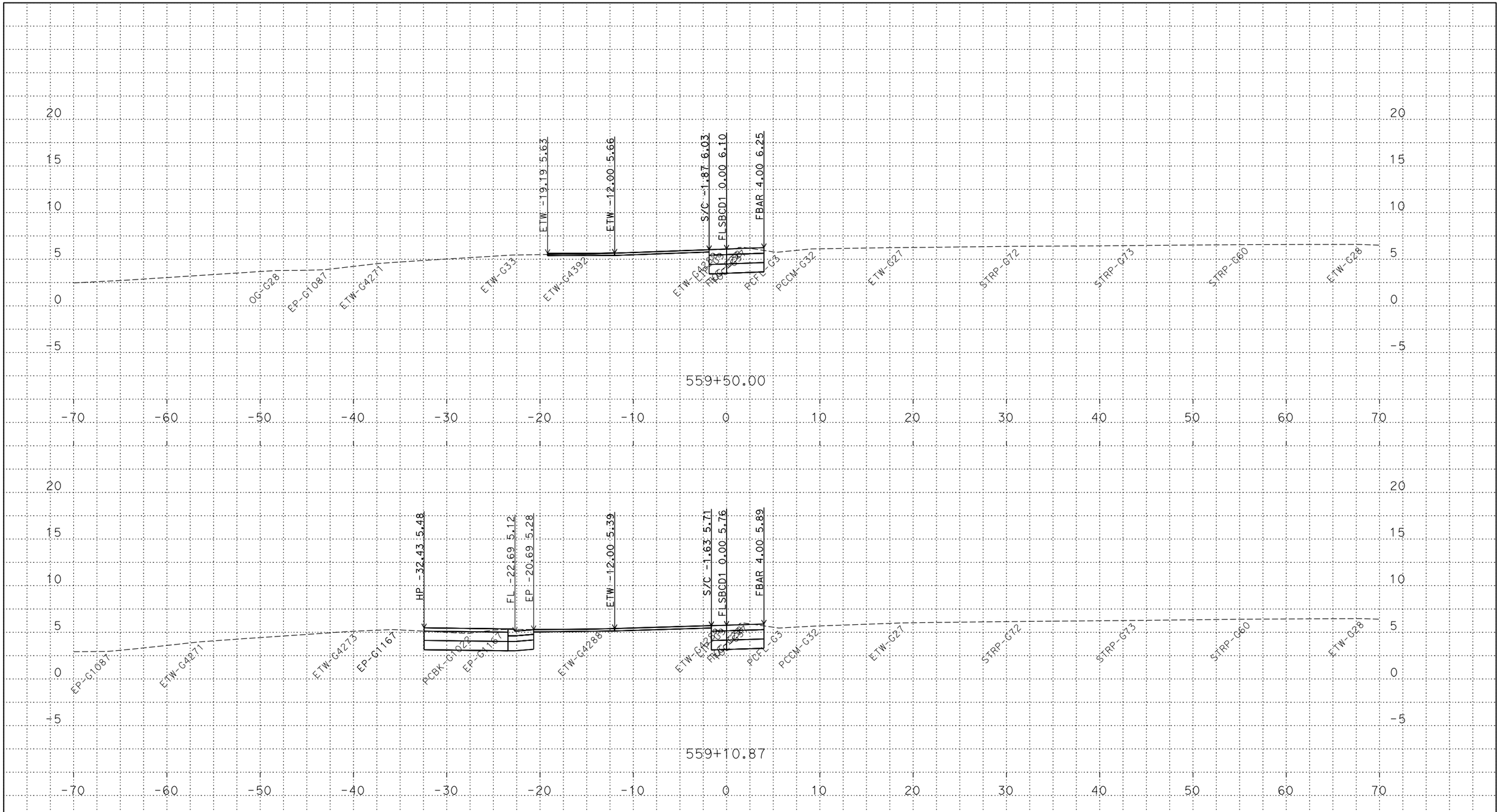

PLOTTED DATE: 13-JUN-2018

SCALE: 1"=5' Horiz.
1"=5' Vert.

CREATED BY: s145259

CONTRACT: 03-0H10U

DIST/CO/RTE/PM: 03/Sac/5/9.7-24.9

PROJECT ID: 03170002461

FLSBCD1
CROSS SECTIONS

P:\proj2\03\3c001\design\c3d\xsec_qtys\Ramps\Renee
FLSBCD1_XSECTS_TEMP_X_C3D_DWG.dwg - 21-May-18 8:11 AM

FOR DESIGN STUDY ONLY

All Dimensions are U.S. Survey Feet

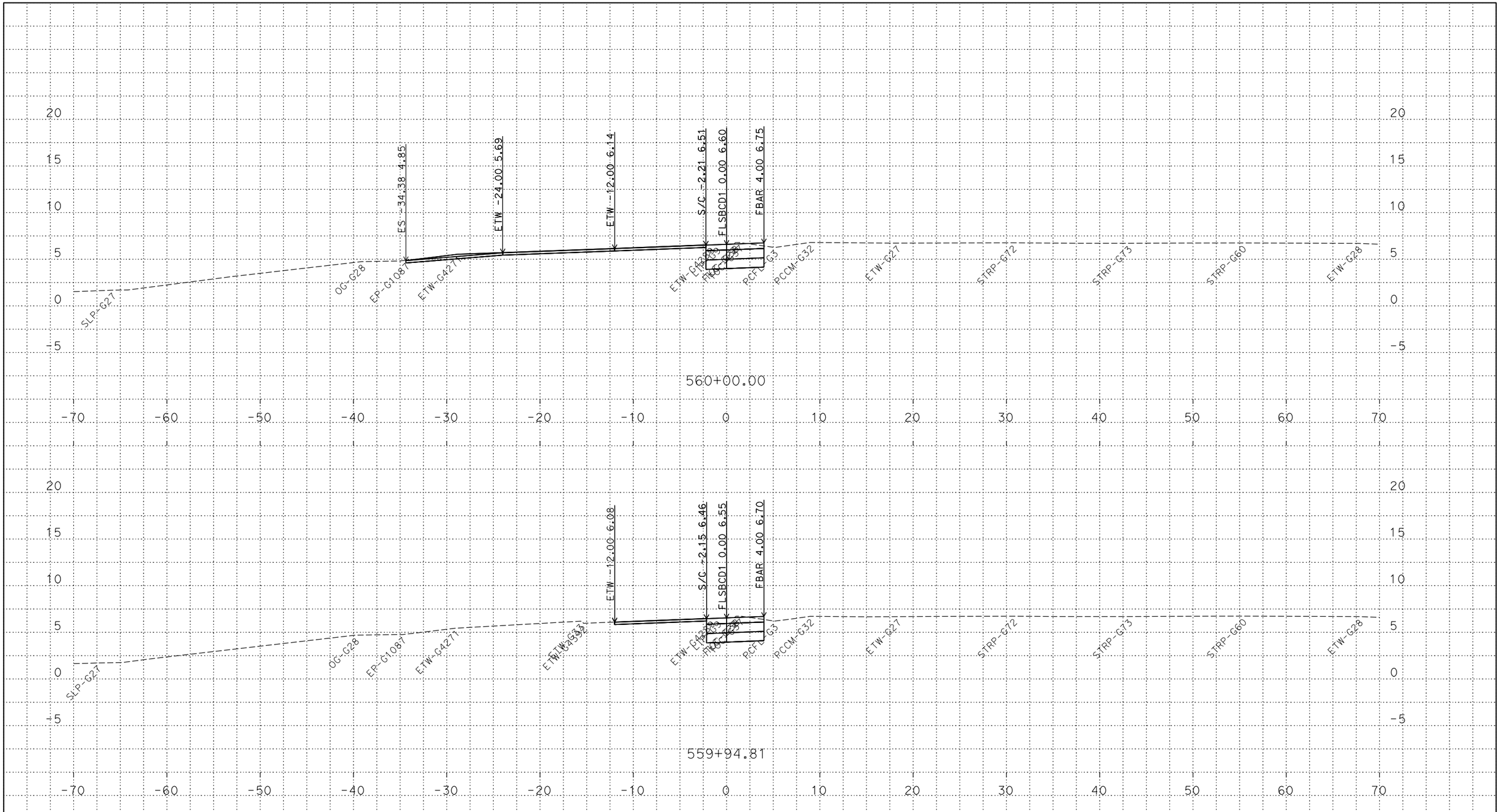

PLOTTED DATE: 13-JUN-2018

SCALE: 1"=5' Horiz.
1"=5' Vert.

CREATED BY: s145259

CONTRACT: 03-0H10U

DIST/CO/RTE/PM: 03/Sac/5/9.7-24.9

PROJECT ID: 03170002461

FLSBCD1
CROSS SECTIONS

P:\proj2\03\3c001\design\c3d\xsec_qtys\Ramps\Renee
FLSBCD1_XSECTS_TEMP_X_C3D_DWG.dwg - 21-May-18 8:11 AM

FOR DESIGN STUDY ONLY

All Dimensions are U.S. Survey Feet

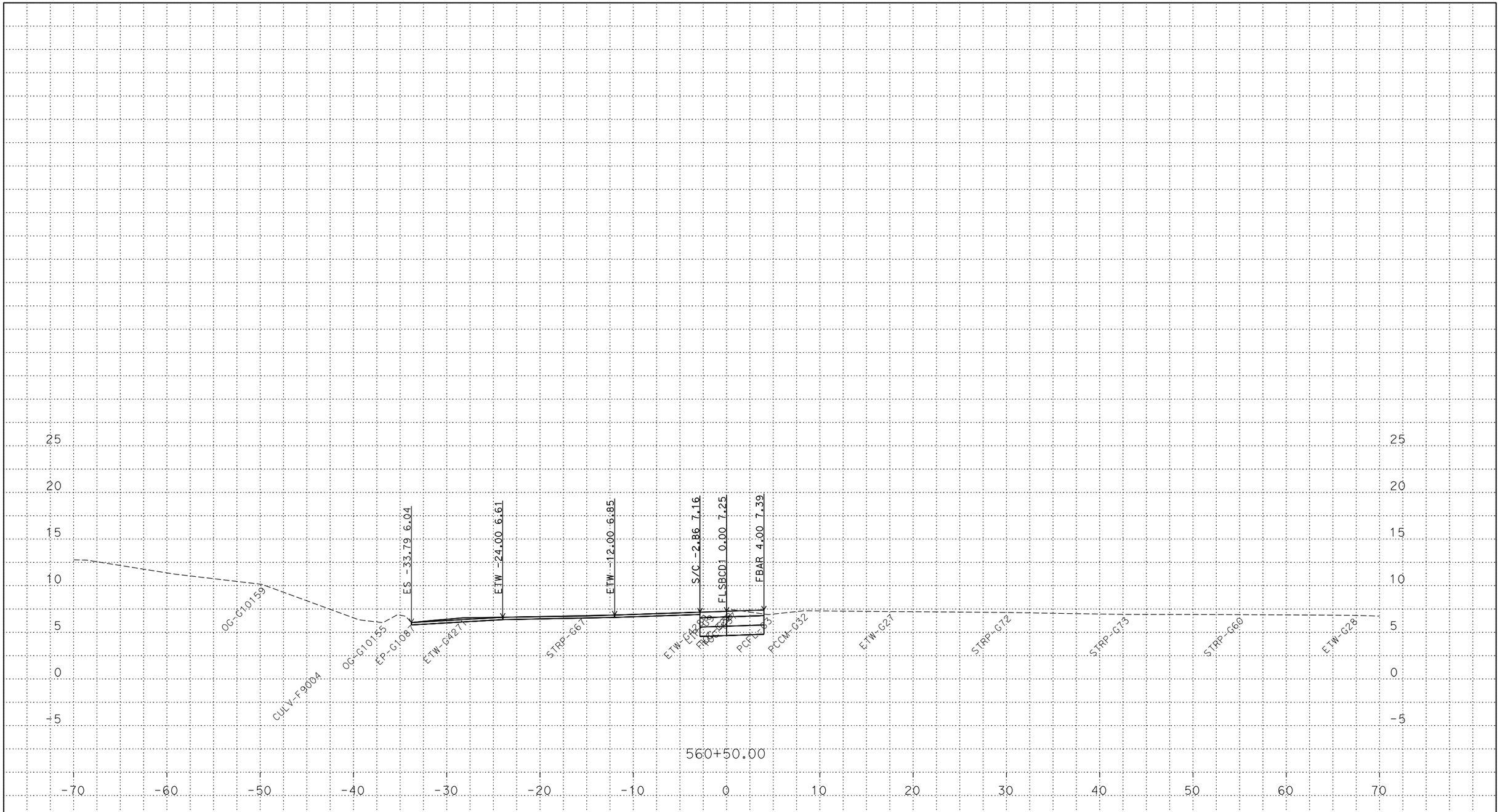

PLOTTED DATE: 13-JUN-2018

SCALE: 1"=5' Horiz.
1"=5' Vert.

CREATED BY: s145259

CONTRACT: 03-0H10U

DIST/CO/RTE/PM: 03/Sac/5/9.7-24.9

PROJECT ID: 03170002461

FLSBCD1
CROSS SECTIONS

P:\proj2\03\3c001\design\c3d\xsec_qtys\Ramps\Renee
FLSBCD1_XSECTS_TEMP_X_C3D_DWG.dwg - 21-May-18 8:11 AM

FOR DESIGN STUDY ONLY

All Dimensions are U.S. Survey Feet

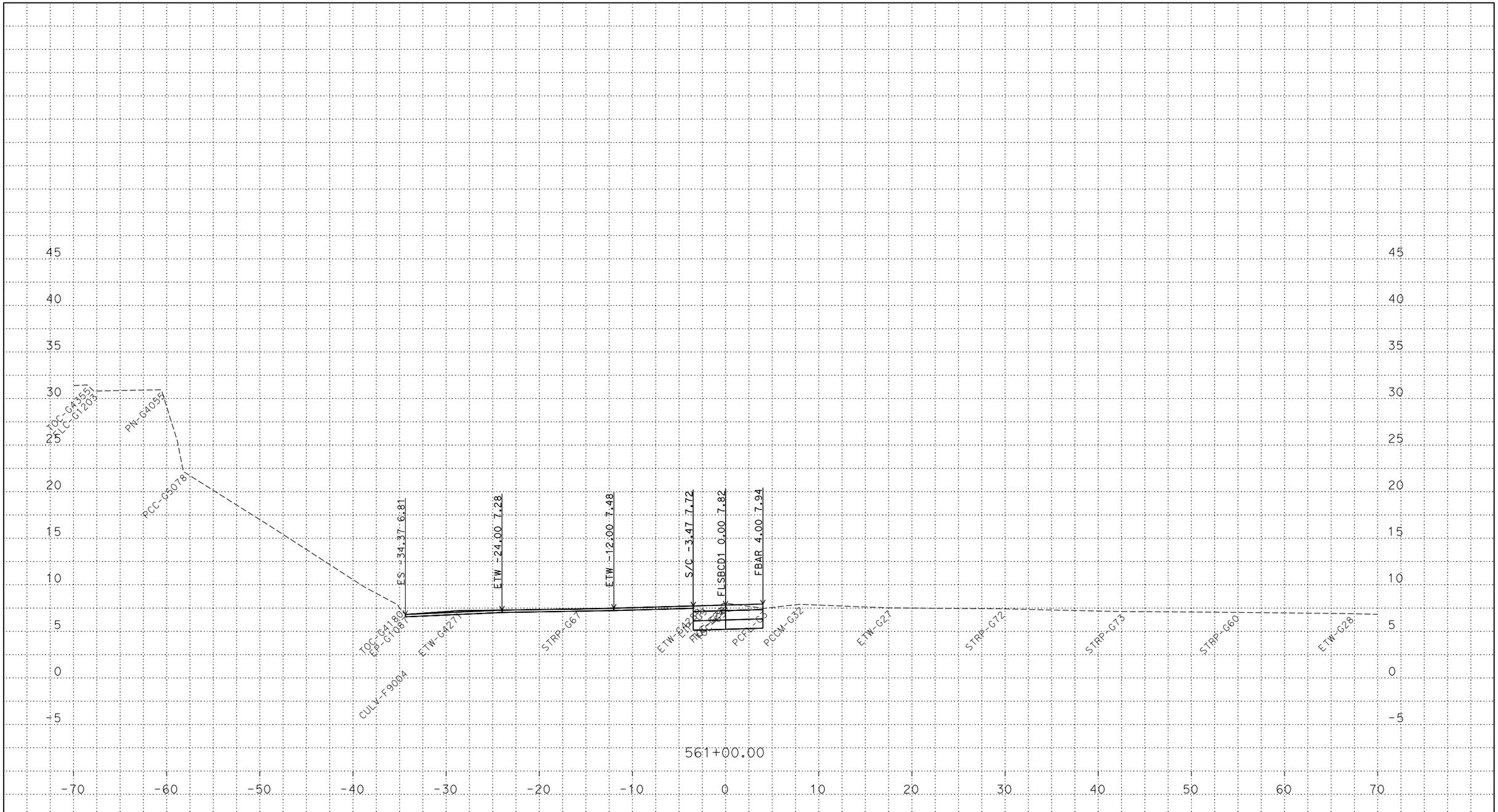

PLOTTED DATE: 13-JUN-2018

SCALE: 1"=5' Horiz.
1"=5' Vert.

CREATED BY: s145259

CONTRACT: 03-0H10U

DIST/CO/RTE/PM: 03/Sac/5/9.7-24.9

PROJECT ID: 03170002461

FLSBCD1
CROSS SECTIONS

P:\proj2\03\3c001\design\c3d\xsec_qtys\Ramps\Renee
FLSBCD1_XSECTS_TEMP_X_C3D_DWG.dwg - 21-May-18 8:11 AM

FOR DESIGN STUDY ONLY

All Dimensions are U.S. Survey Feet

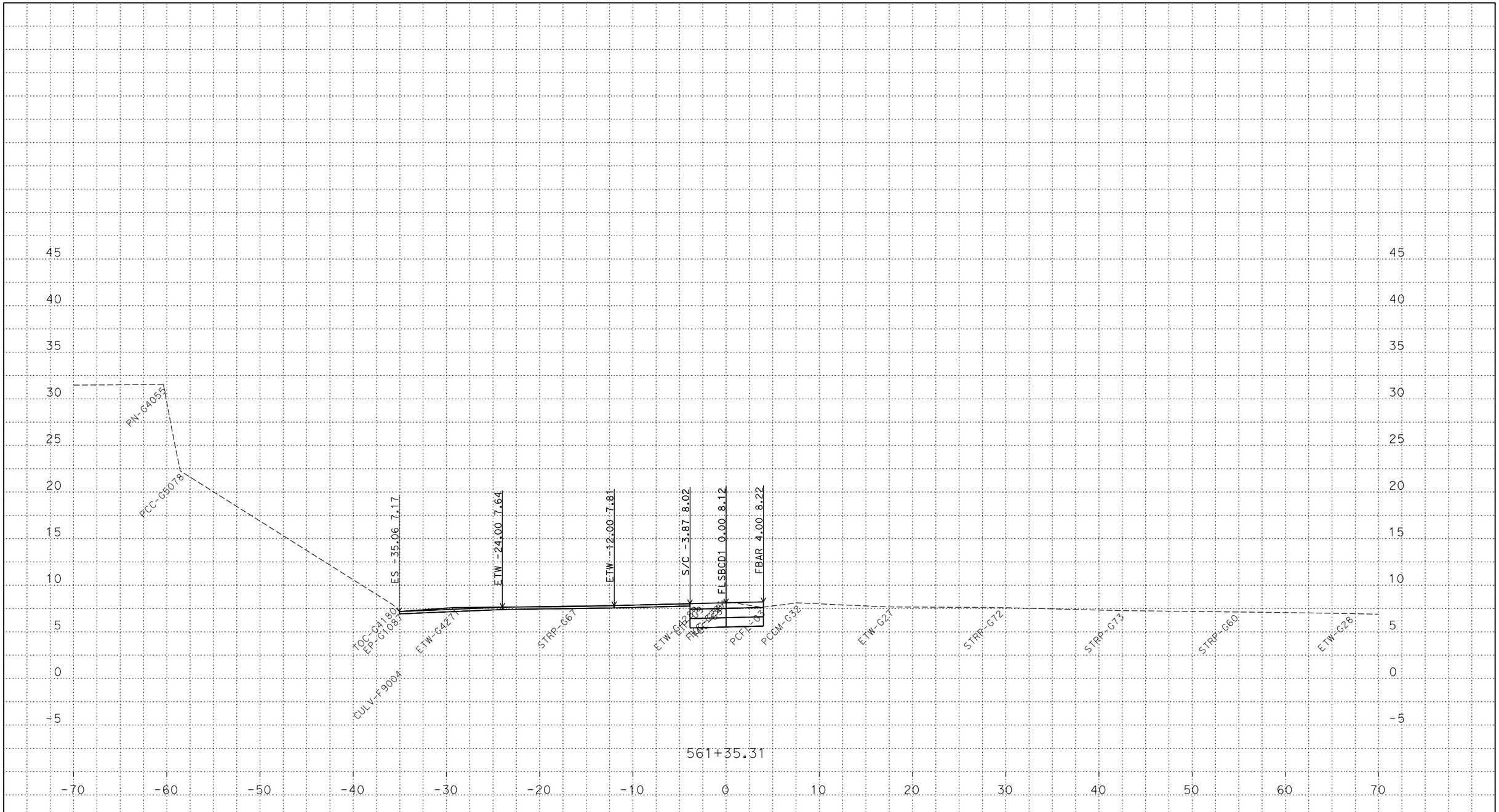

P:\proj2\03\3c001\design\c3d\xsec_qtys\Ramps\Renee
FLSBCD1_XSECTS_TEMP_X_C3D_DWG.dwg - 21-May-18 8:11 AM

PLOTTED DATE: 13-JUN-2018

SCALE: 1"=5' Horiz.
1"=5' Vert.

CREATED BY: s145259

CONTRACT: 03-0H10U

DIST/CO/RTE/PM: 03/Sac/5/9.7-24.9

PROJECT ID: 03170002461

FLSBCD1
CROSS SECTIONS

FOR DESIGN STUDY ONLY

All Dimensions are U.S. Survey Feet

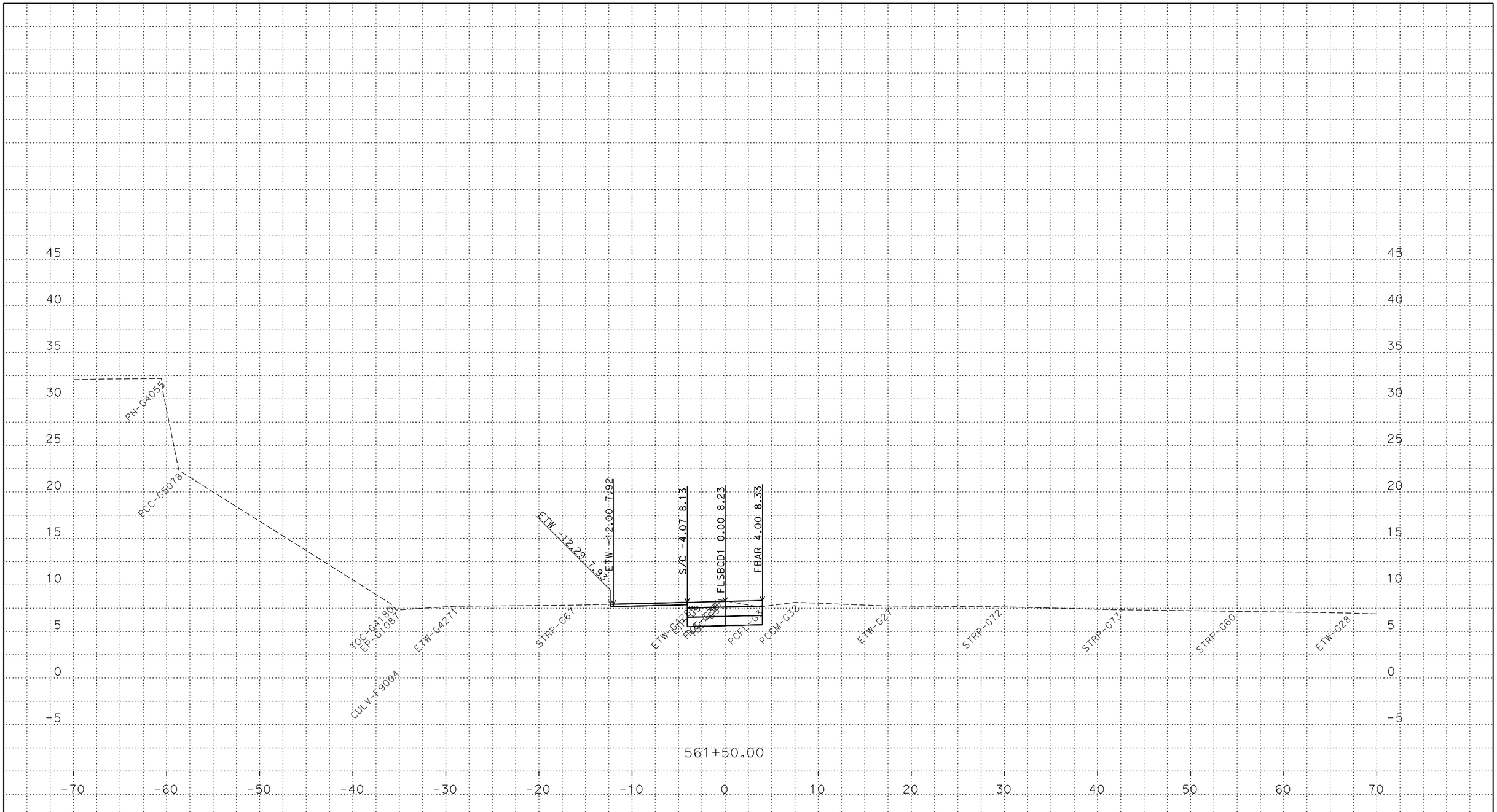

PLOTTED DATE: 13-JUN-2018

SCALE: 1"=5' Horiz.
1"=5' Vert.

CREATED BY: s145259

CONTRACT: 03-0H10U

DIST/CO/RTE/PM: 03/Sac/5/9.7-24.9

PROJECT ID: 03170002461

FLSBCD1
CROSS SECTIONS

P:\proj2\03\3c001\design\c3d\xsec_qtys\Ramps\Renee
FLSBCD1_XSECTS_TEMP_X_C3D_DWG.dwg - 21-May-18 8:11 AM

FOR DESIGN STUDY ONLY

All Dimensions are U.S. Survey Feet

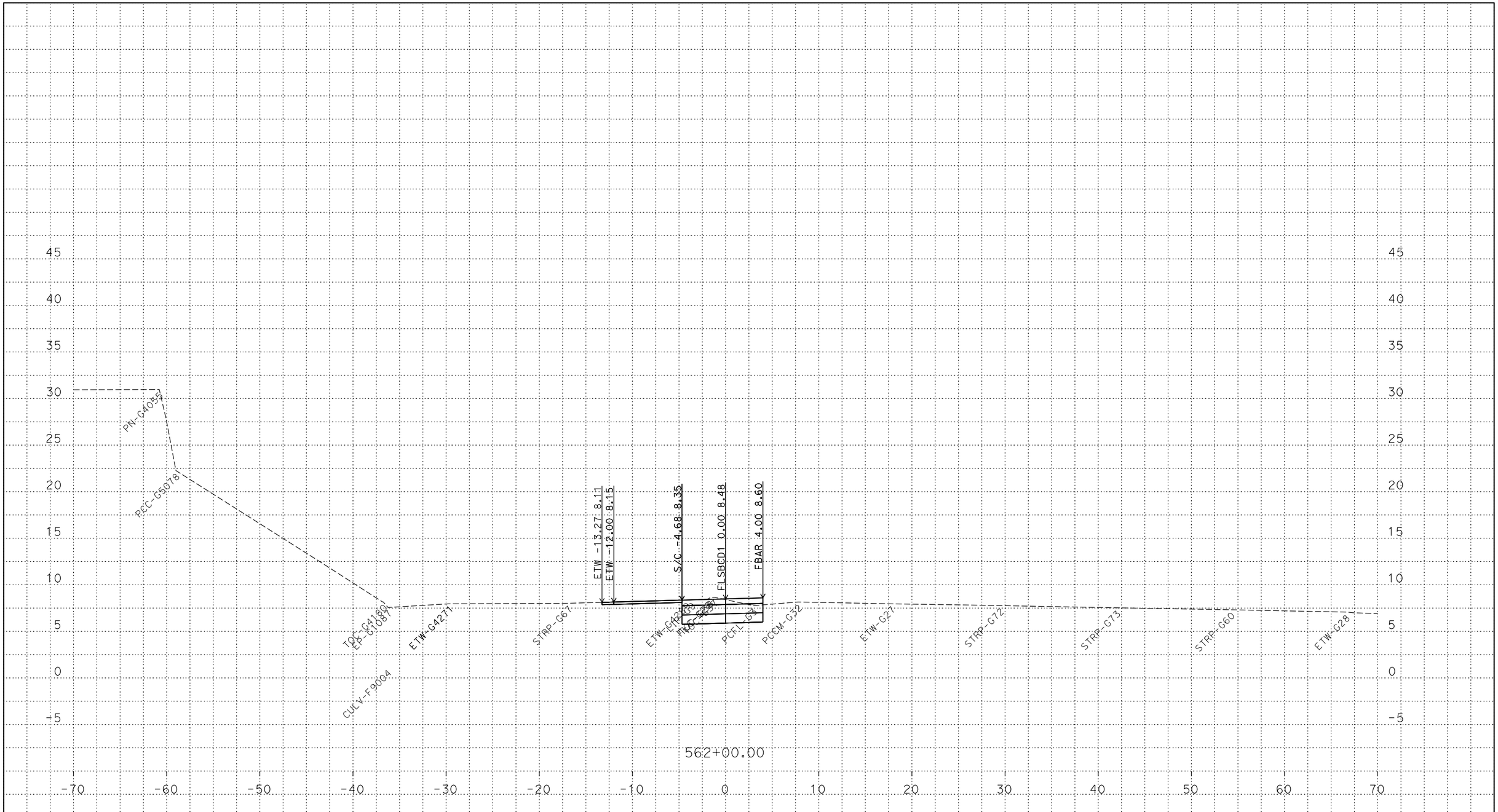

PLOTTED DATE: 13-JUN-2018

SCALE: 1"=5' Horiz.
1"=5' Vert.

CREATED BY: s145259

CONTRACT: 03-0H10U

DIST/CO/RTE/PM: 03/Sac/5/9.7-24.9

PROJECT ID: 03170002461

FLSBCD1
CROSS SECTIONS

P:\proj2\03\3c001\design\c3d\xsec_qtys\Ramps\Renee
FLSBCD1_XSECTS_TEMP_X_C3D_DWG.dwg - 21-May-18 8:11 AM

FOR DESIGN STUDY ONLY

All Dimensions are U.S. Survey Feet

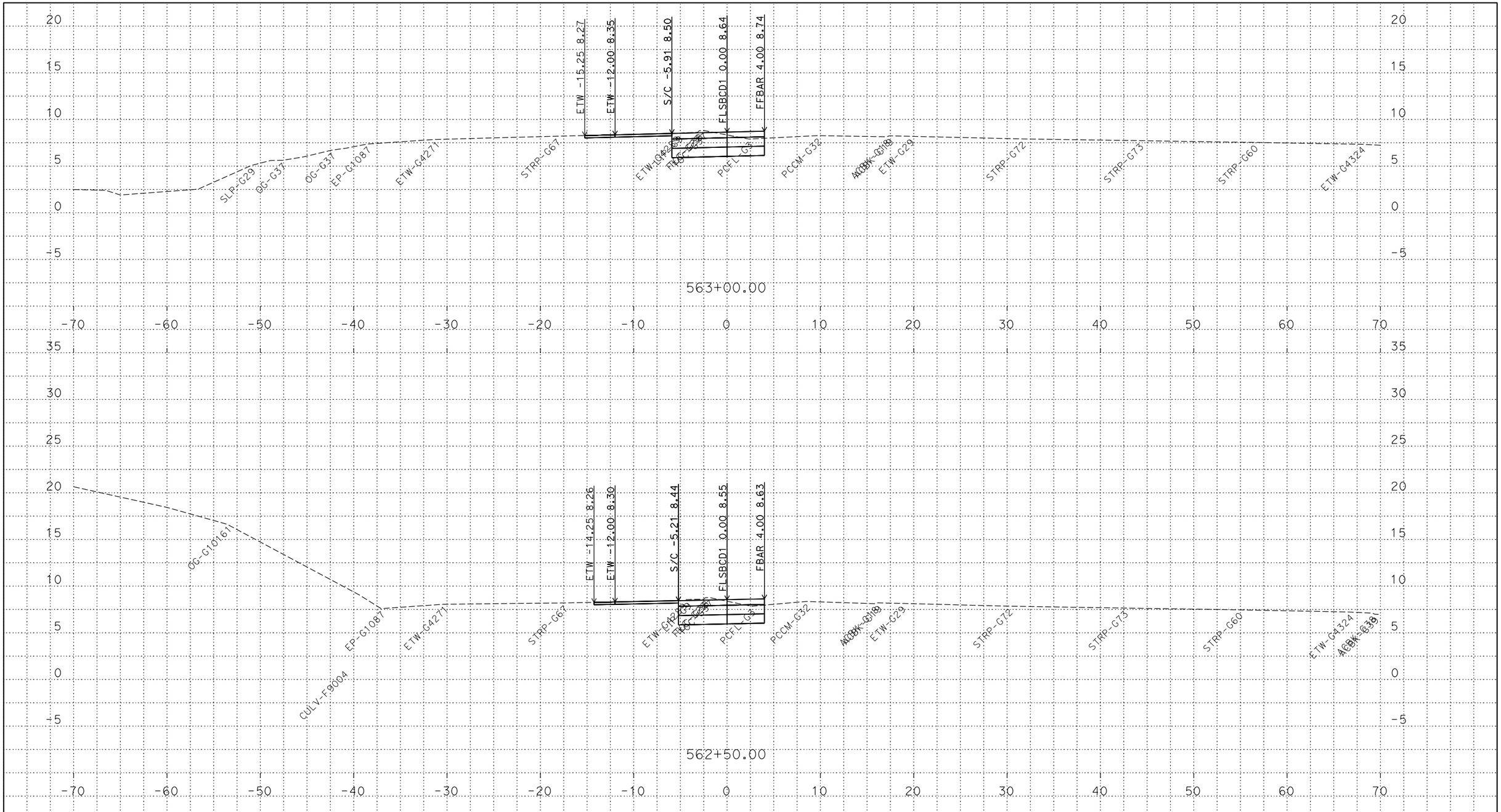

PLOTTED DATE: 13-JUN-2018

SCALE: 1"=5' Horiz.
1"=5' Vert.

CREATED BY: s145259

CONTRACT: 03-0H10U

DIST/CO/RTE/PM: 03/Sac/5/9.7-24.9

PROJECT ID: 03170002461

FLSBCD1
CROSS SECTIONS

P:\proj2\03\3c001\design\c3d\xsec_qtys\Ramps\Renee
FLSBCD1_XSECTS_TEMP_X_C3D_DWG.dwg - 21-May-18 8:11 AM

FOR DESIGN STUDY ONLY

All Dimensions are U.S. Survey Feet

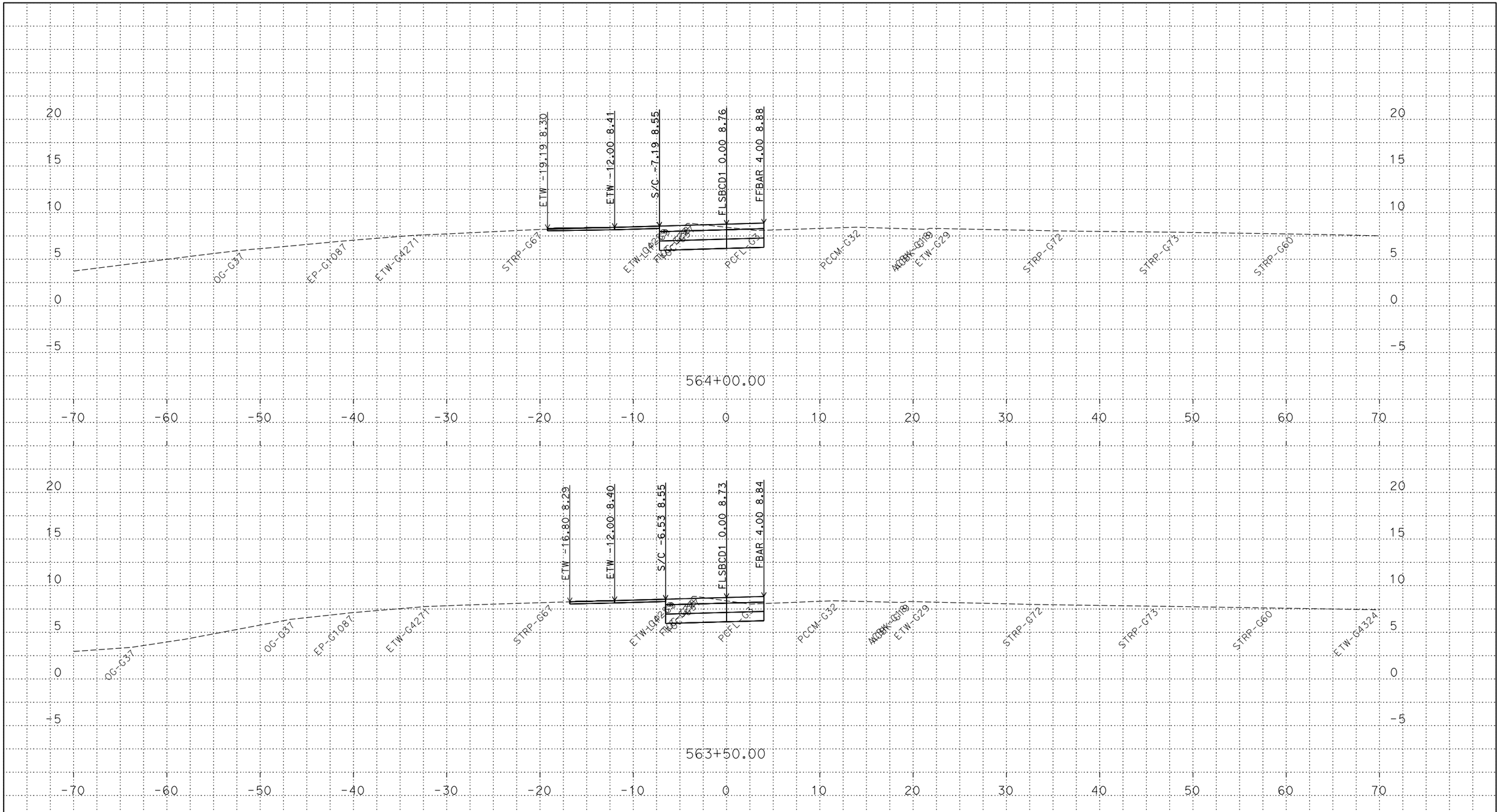

PLOTTED DATE: 13-JUN-2018

SCALE: 1"=5' Horiz.
1"=5' Vert.

CREATED BY: s145259

CONTRACT: 03-0H10U

DIST/CO/RTE/PM: 03/Sac/5/9.7-24.9

PROJECT ID: 03170002461

FLSBCD1
CROSS SECTIONS

P:\proj2\03\3c001\design\c3d\xsec_qtys\Ramps\Renee
FLSBCD1_XSECTS_TEMP_X_C3D_DWG.dwg - 21-May-18 8:11 AM

FOR DESIGN STUDY ONLY

All Dimensions are U.S. Survey Feet

PLOTTED DATE: 13-JUN-2018

SCALE: 1"=5' Horiz.
1"=5' Vert.

CREATED BY: s145259

CONTRACT: 03-0H10U

DIST/CO/RTE/PM: 03/Sac/5/9.7-24.9

PROJECT ID: 03170002461

FLSBCD1
CROSS SECTIONS

P:\proj2\03\3c001\design\c3d\xsec_qtys\Ramps\Renee
FLSBCD1_XSECTS_TEMP_X_C3D_DWG.dwg - 21-May-18 8:11 AM

FOR DESIGN STUDY ONLY

All Dimensions are U.S. Survey Feet



PLOTTED DATE: 13-JUN-2018

SCALE: 1"=5' Horiz.
1"=5' Vert.

CREATED BY: s145259

CONTRACT: 03-0H10U

DIST/CO/RTE/PM: 03/Sac/5/9.7-24.9

PROJECT ID: 03170002461

FLSBCD1
CROSS SECTIONS

P:\proj2\03\3c001\design\c3d\xsec_qtys\Ramps\Renee
FLSBCD1_XSECTS_TEMP_X_C3D_DWG.dwg - 21-May-18 8:11 AM

FOR DESIGN STUDY ONLY

All Dimensions are U.S. Survey Feet



PLOTTED DATE: 13-JUN-2018

SCALE: 1"=5' Horiz.
1"=5' Vert.

CREATED BY: s145259

CONTRACT: 03-0H10U

DIST/CO/RTE/PM: 03/Sac/5/9.7-24.9

PROJECT ID: 03170002461

FLSBCD1
CROSS SECTIONS

P:\proj2\03\3c001\design\c3d\xsec_qtys\Ramps\Renee
FLSBCD1_XSECTS_TEMP_X_C3D_DWG.dwg - 21-May-18 8:11 AM

FOR DESIGN STUDY ONLY

All Dimensions are U.S. Survey Feet

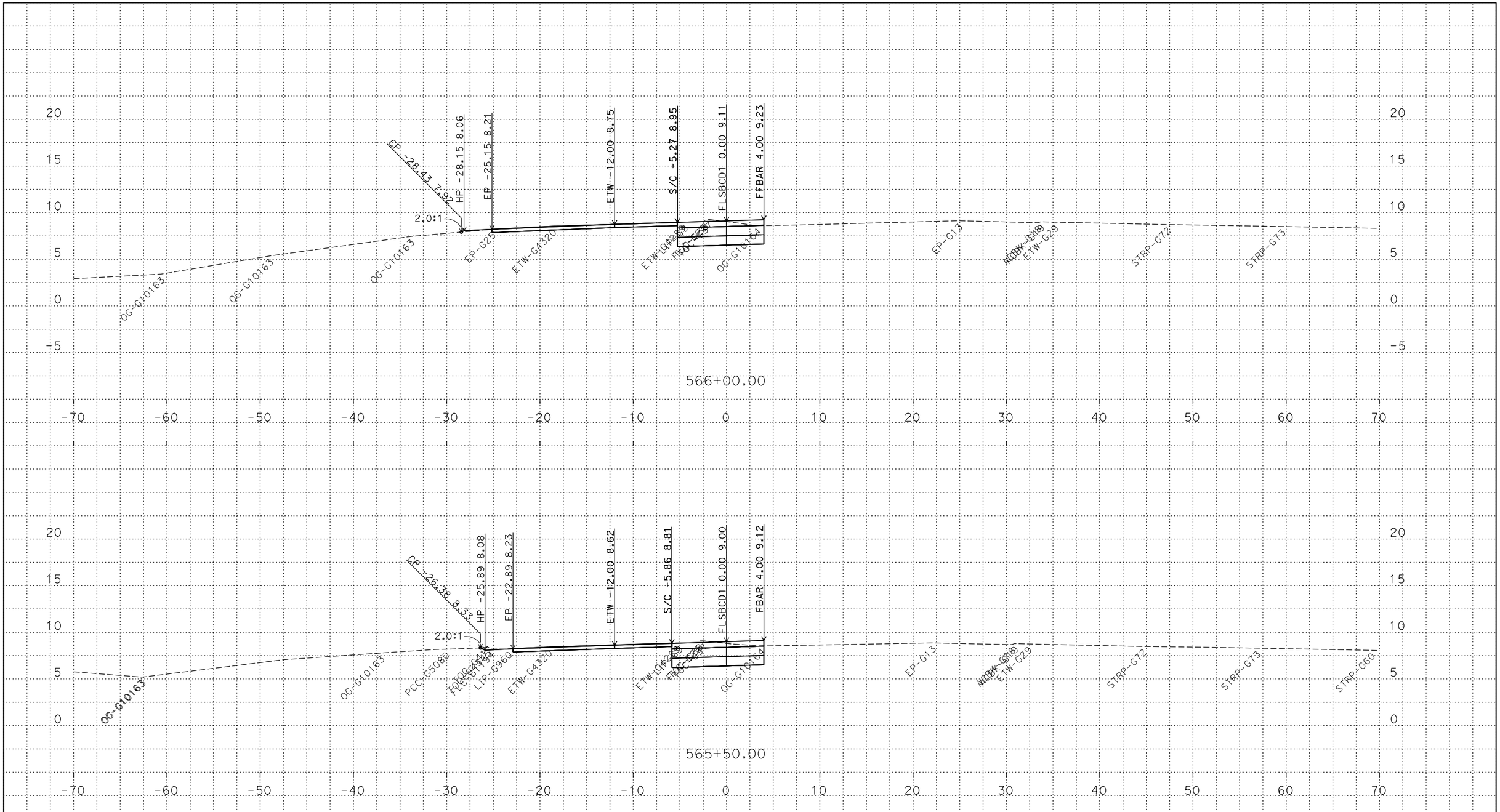

PLOTTED DATE: 13-JUN-2018

SCALE: 1"=5' Horiz.
1"=5' Vert.

CREATED BY: s145259

CONTRACT: 03-0H10U

DIST/CO/RTE/PM: 03/Sac/5/9.7-24.9

PROJECT ID: 03170002461

FLSBCD1
CROSS SECTIONS

P:\proj2\03\3c001\design\c3d\xsec_qtys\Ramps\Renee
FLSBCD1_XSECTS_TEMP_X_C3D_DWG.dwg - 21-May-18 8:11 AM

FOR DESIGN STUDY ONLY

All Dimensions are U.S. Survey Feet

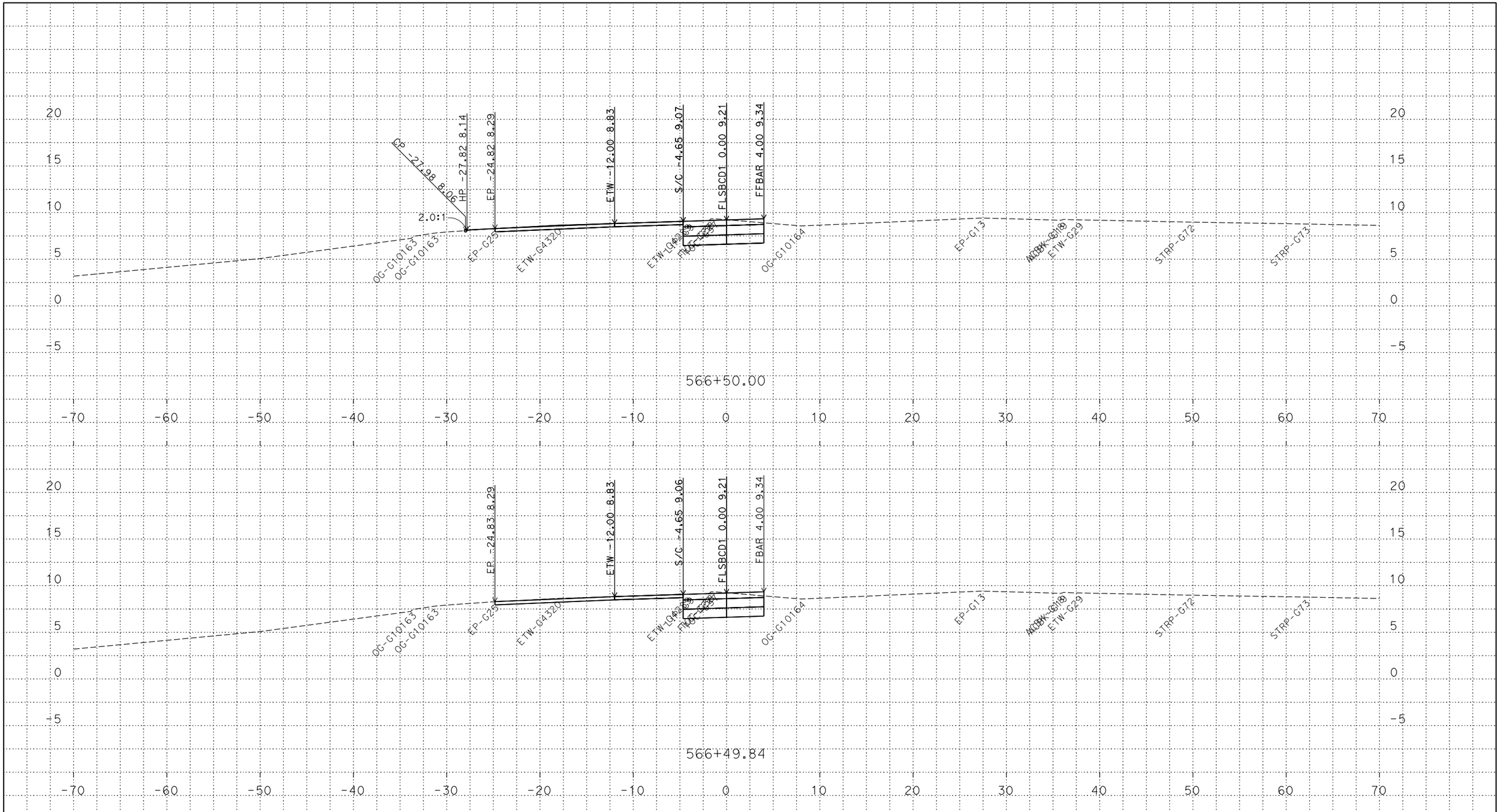

PLOTTED DATE: 13-JUN-2018

SCALE: 1"=5' Horiz.
1"=5' Vert.

CREATED BY: s145259

CONTRACT: 03-0H10U

DIST/CO/RTE/PM: 03/Sac/5/9.7-24.9

PROJECT ID: 03170002461

FLSBCD1
CROSS SECTIONS

P:\proj2\03\3c001\design\c3d\xsec_qtys\Ramps\Renee
FLSBCD1_XSECTS_TEMP_X_C3D_DWG.dwg - 21-May-18 8:11 AM

FOR DESIGN STUDY ONLY

All Dimensions are U.S. Survey Feet

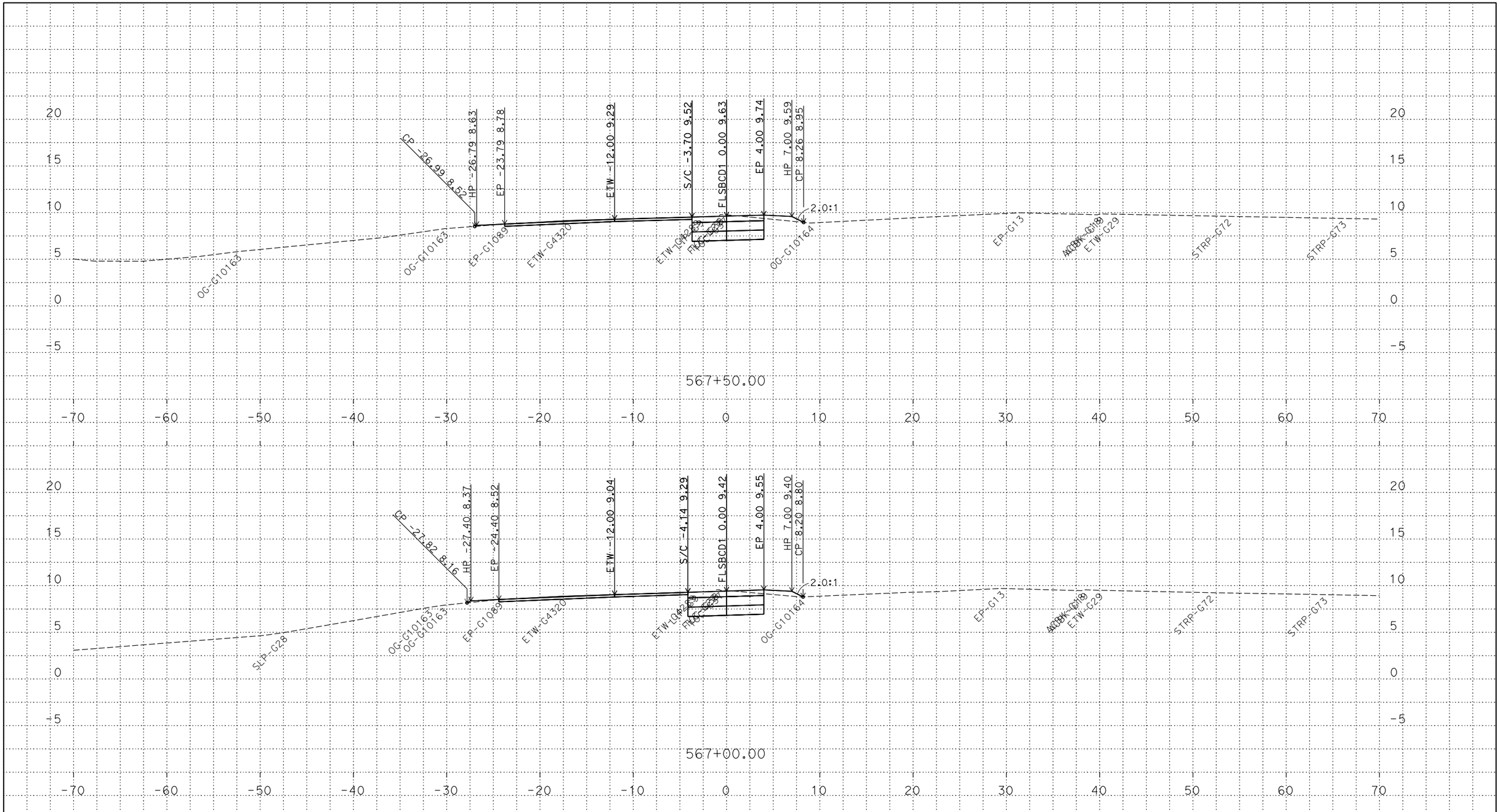

PLOTTED DATE: 13-JUN-2018

SCALE: 1"=5' Horiz.
1"=5' Vert.

CREATED BY: s145259

CONTRACT: 03-0H10U

DIST/CO/RTE/PM: 03/Sac/5/9.7-24.9

PROJECT ID: 03170002461

FLSBCD1
CROSS SECTIONS

P:\proj2\03\3c001\design\c3d\xsec_qtys\Ramps\Renee
FLSBCD1_XSECTS_TEMP_X_C3D_DWG.dwg - 21-May-18 8:11 AM

FOR DESIGN STUDY ONLY

All Dimensions are U.S. Survey Feet

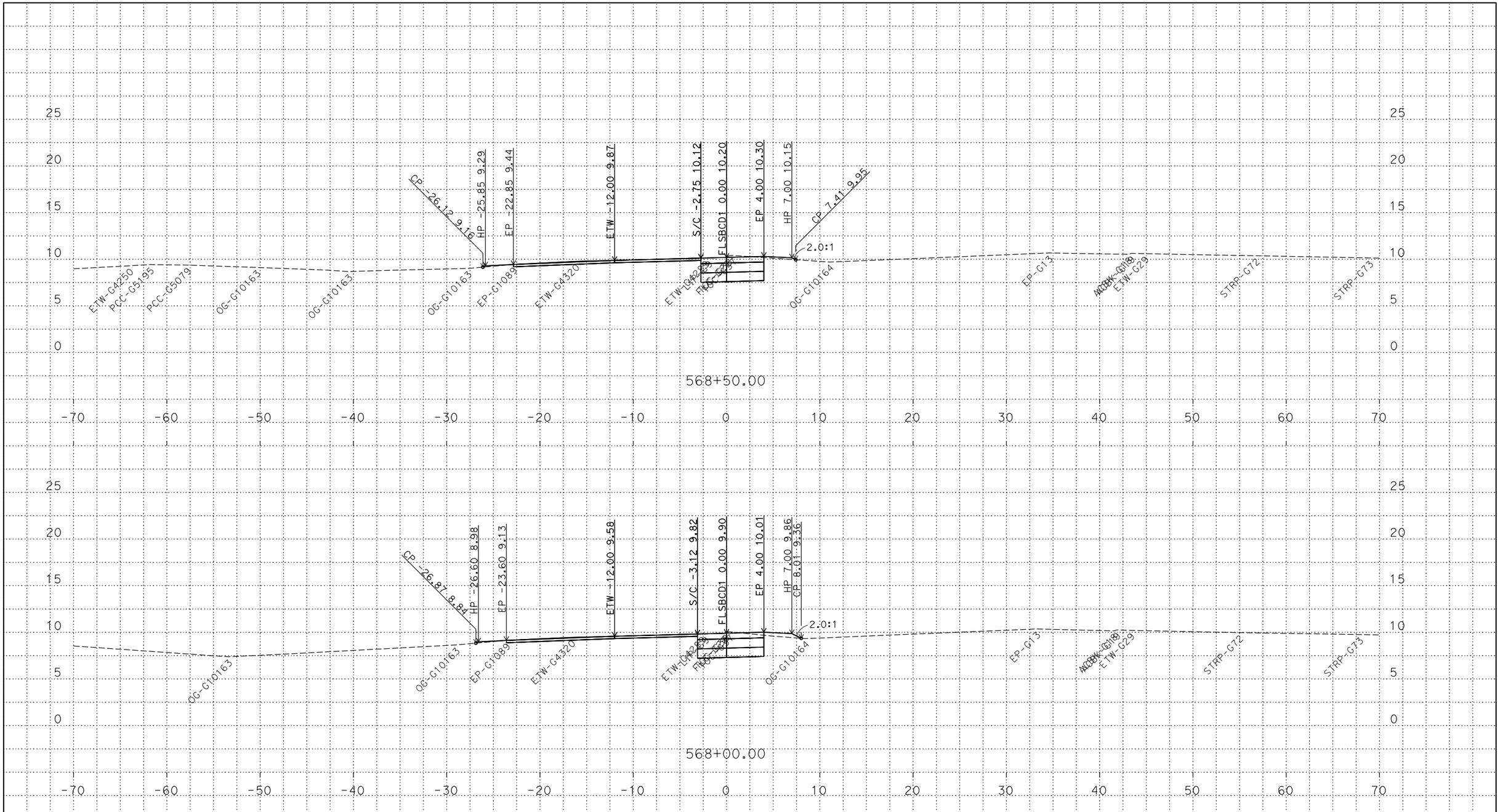

PLOTTED DATE: 13-JUN-2018

SCALE: 1"=5' Horiz.
1"=5' Vert.

CREATED BY: s145259

CONTRACT: 03-0H10U

DIST/CO/RTE/PM: 03/Sac/5/9.7-24.9

PROJECT ID: 03170002461

FLSBCD1
CROSS SECTIONS

P:\proj2\03\3c001\design\c3d\xsec_qtys\Ramps\Renee
FLSBCD1_XSECTS_TEMP_X_C3D_DWG.dwg - 21-May-18 8:11 AM

FOR DESIGN STUDY ONLY

All Dimensions are U.S. Survey Feet

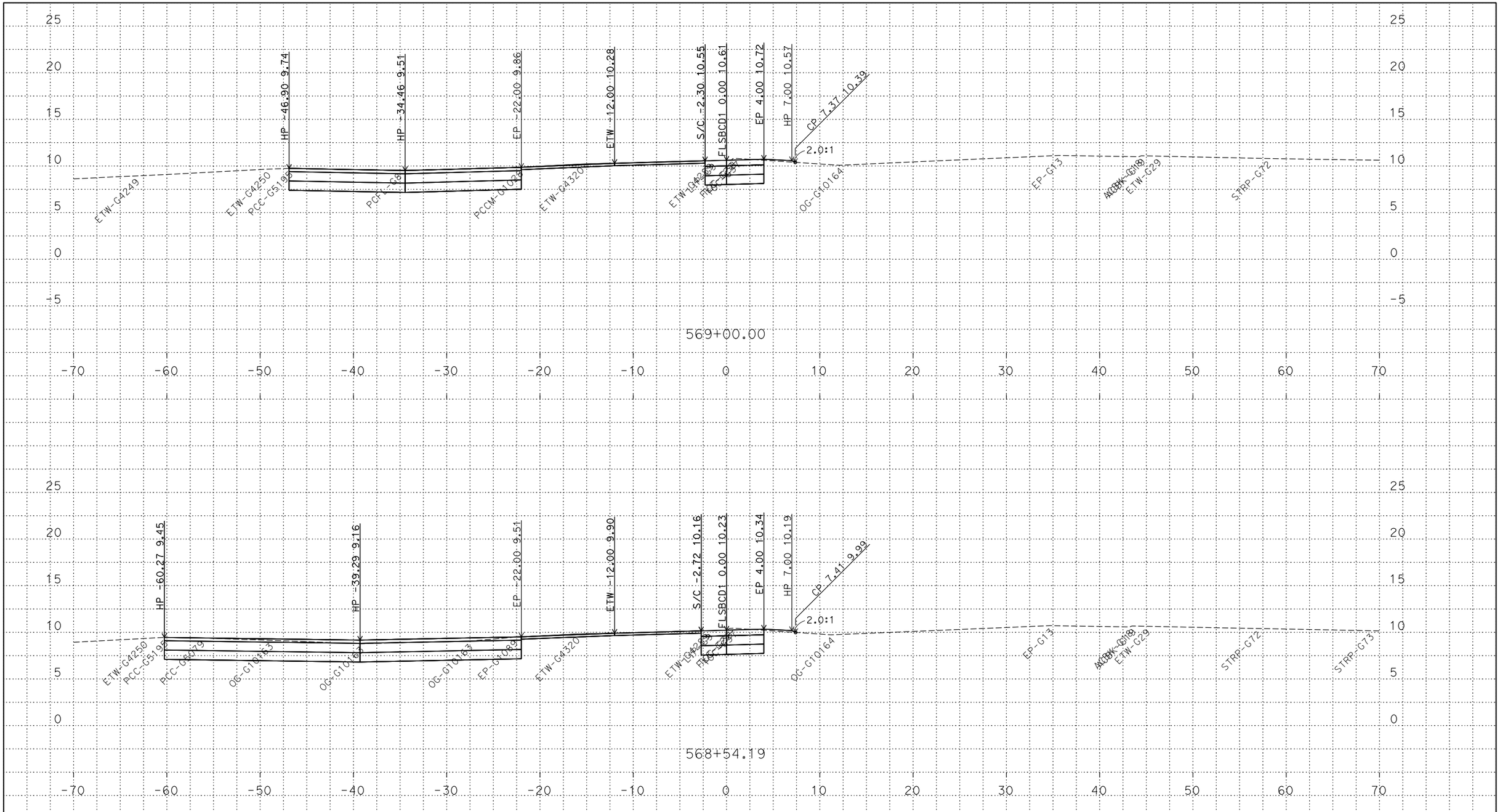

P:\proj2\03\3c001\design\c3d\xsec_qtys\Ramps\Renee
FLSBCD1_XSECTS_TEMP_X_C3D_DWG.dwg - 21-May-18 8:11 AM

PLOTTED DATE: 13-JUN-2018

SCALE: 1"=5' Horiz.
1"=5' Vert.

CREATED BY: s145259

CONTRACT: 03-0H10U
DIST/CO/RTE/PM: 03/Sac/5/9.7-24.9
PROJECT ID: 03170002461

FLSBCD1
CROSS SECTIONS

FOR DESIGN STUDY ONLY

All Dimensions are U.S. Survey Feet

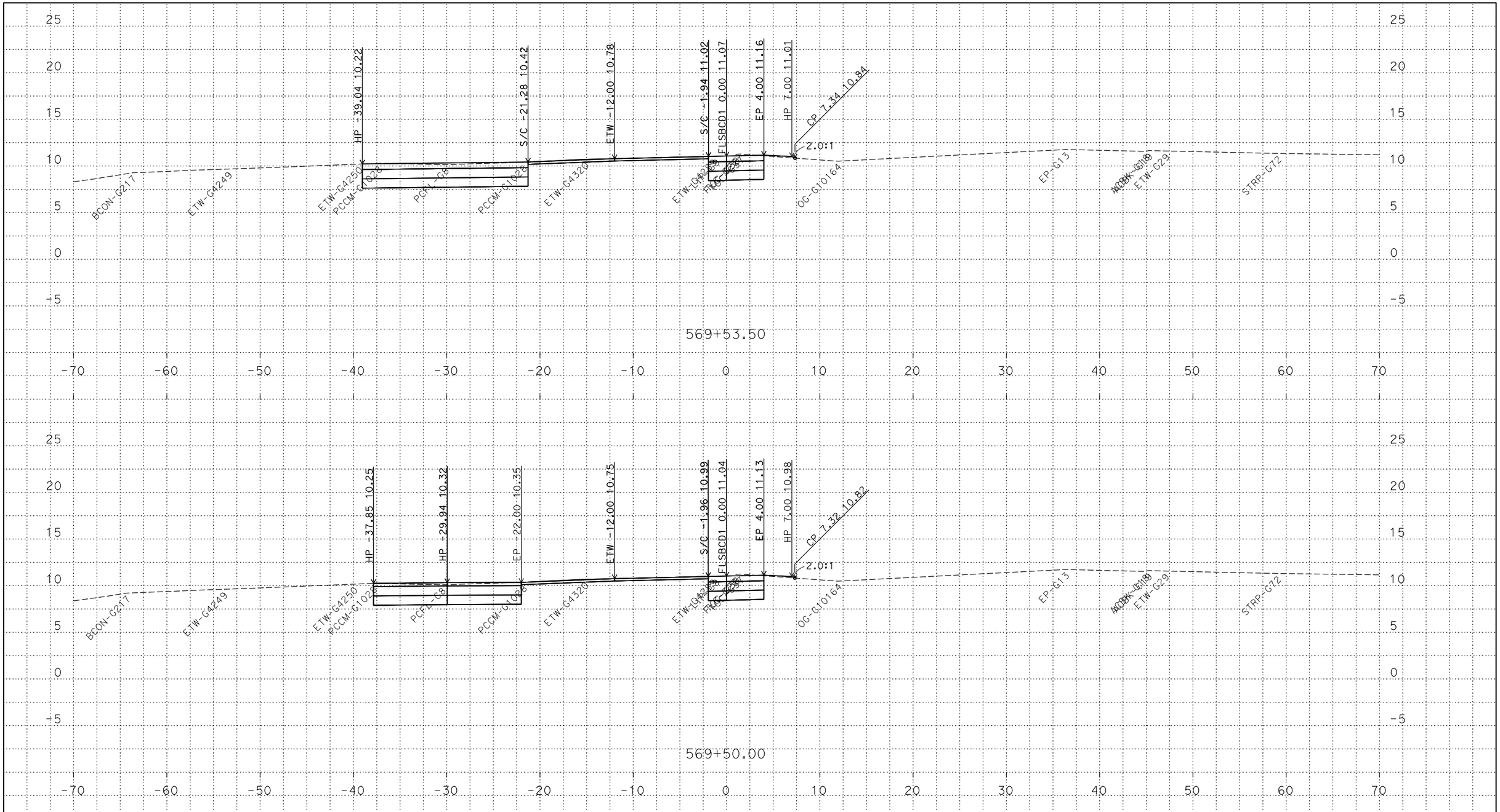

PLOTTED DATE: 13-JUN-2018

SCALE: 1"=5' Horiz.
1"=5' Vert.

CREATED BY: s145259

CONTRACT: 03-0H10U

DIST/CO/RTE/PM: 03/Sac/5/9.7-24.9

PROJECT ID: 03170002461

FLSBCD1
CROSS SECTIONS

P:\proj2\03\3c001\design\c3d\xsec_qtys\Ramps\Renee
FLSBCD1_XSECTS_TEMP_X_C3D_DWG.dwg - 21-May-18 8:11 AM

FOR DESIGN STUDY ONLY

All Dimensions are U.S. Survey Feet

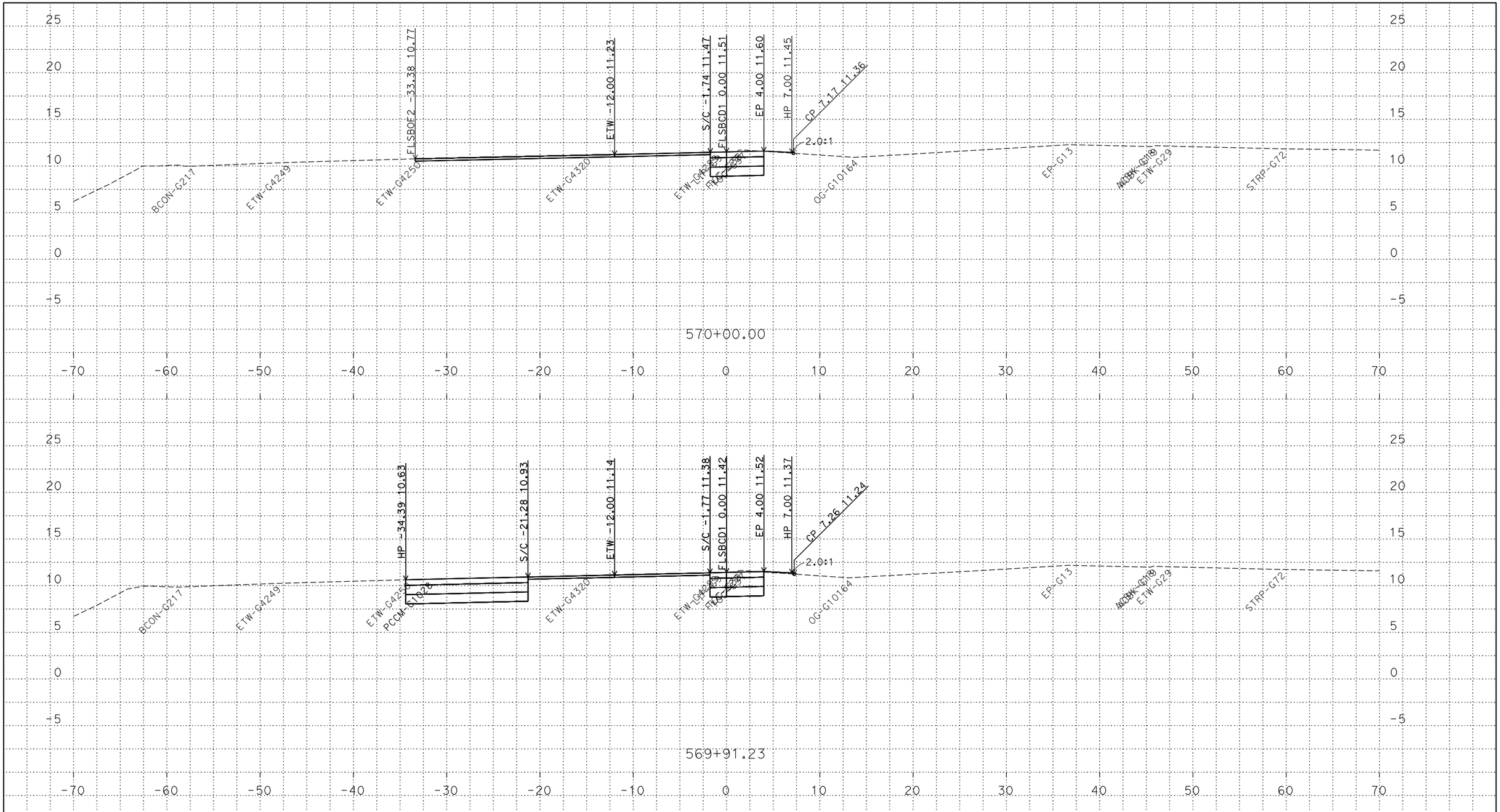

PLOTTED DATE: 13-JUN-2018

SCALE: 1"=5' Horiz.
1"=5' Vert.

CREATED BY: s145259

CONTRACT: 03-0H10U

DIST/CO/RTE/PM: 03/Sac/5/9.7-24.9

PROJECT ID: 03170002461

FLSBCD1
CROSS SECTIONS

P:\proj2\03\3c001\design\c3d\xsec_qtys\Ramps\Renee
FLSBCD1_XSECTS_TEMP_X_C3D_DWG.dwg - 21-May-18 8:11 AM

FOR DESIGN STUDY ONLY

All Dimensions are U.S. Survey Feet

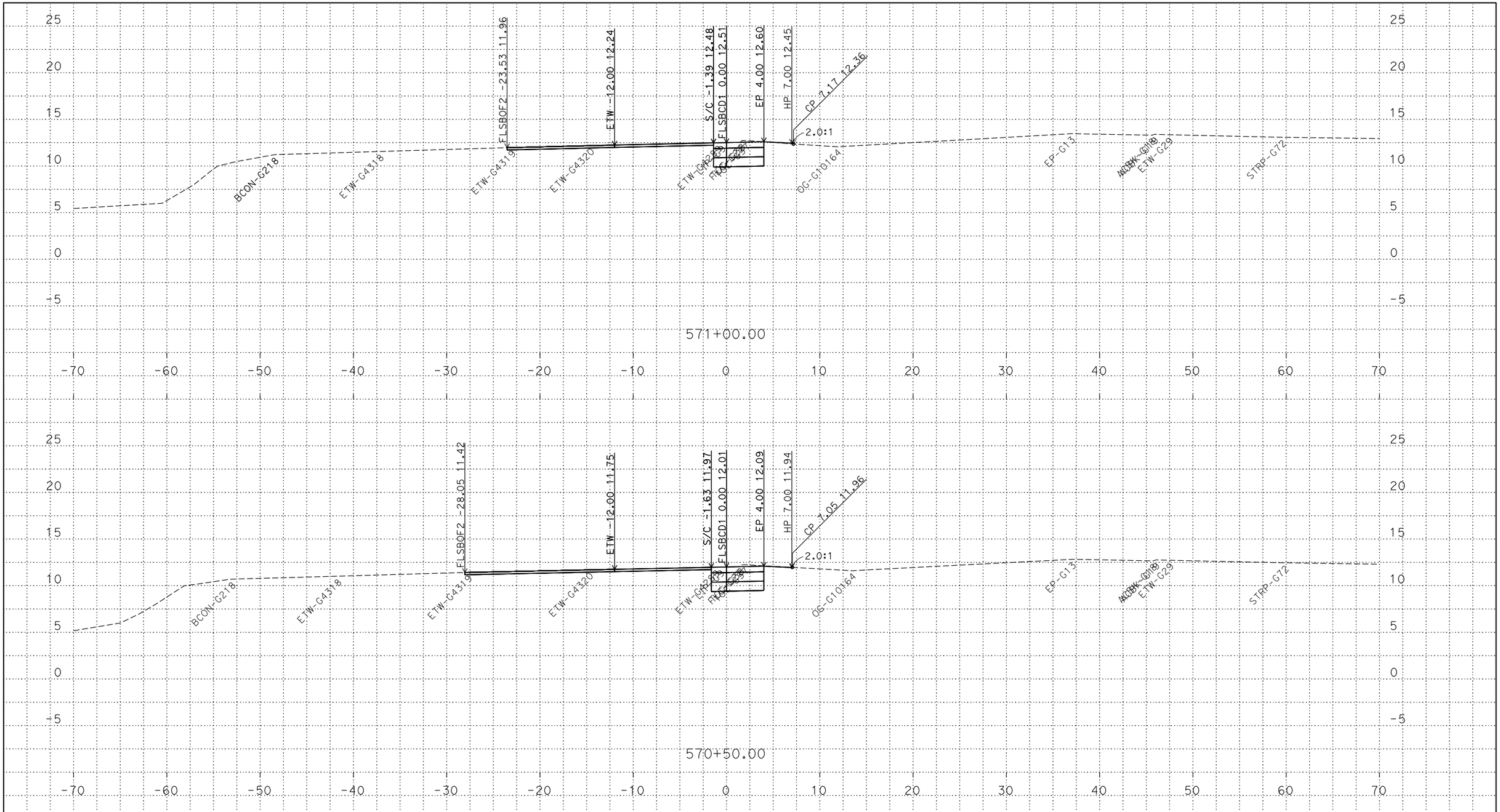

PLOTTED DATE: 13-JUN-2018

SCALE: 1"=5' Horiz.
1"=5' Vert.

CREATED BY: s145259

CONTRACT: 03-0H10U

DIST/CO/RTE/PM: 03/Sac/5/9.7-24.9

PROJECT ID: 03170002461

FLSBCD1
CROSS SECTIONS

P:\proj2\03\3c001\design\c3d\xsec_qtys\Ramps\Renee
FLSBCD1_XSECTS_TEMP_X_C3D_DWG.dwg - 21-May-18 8:11 AM

FOR DESIGN STUDY ONLY

All Dimensions are U.S. Survey Feet

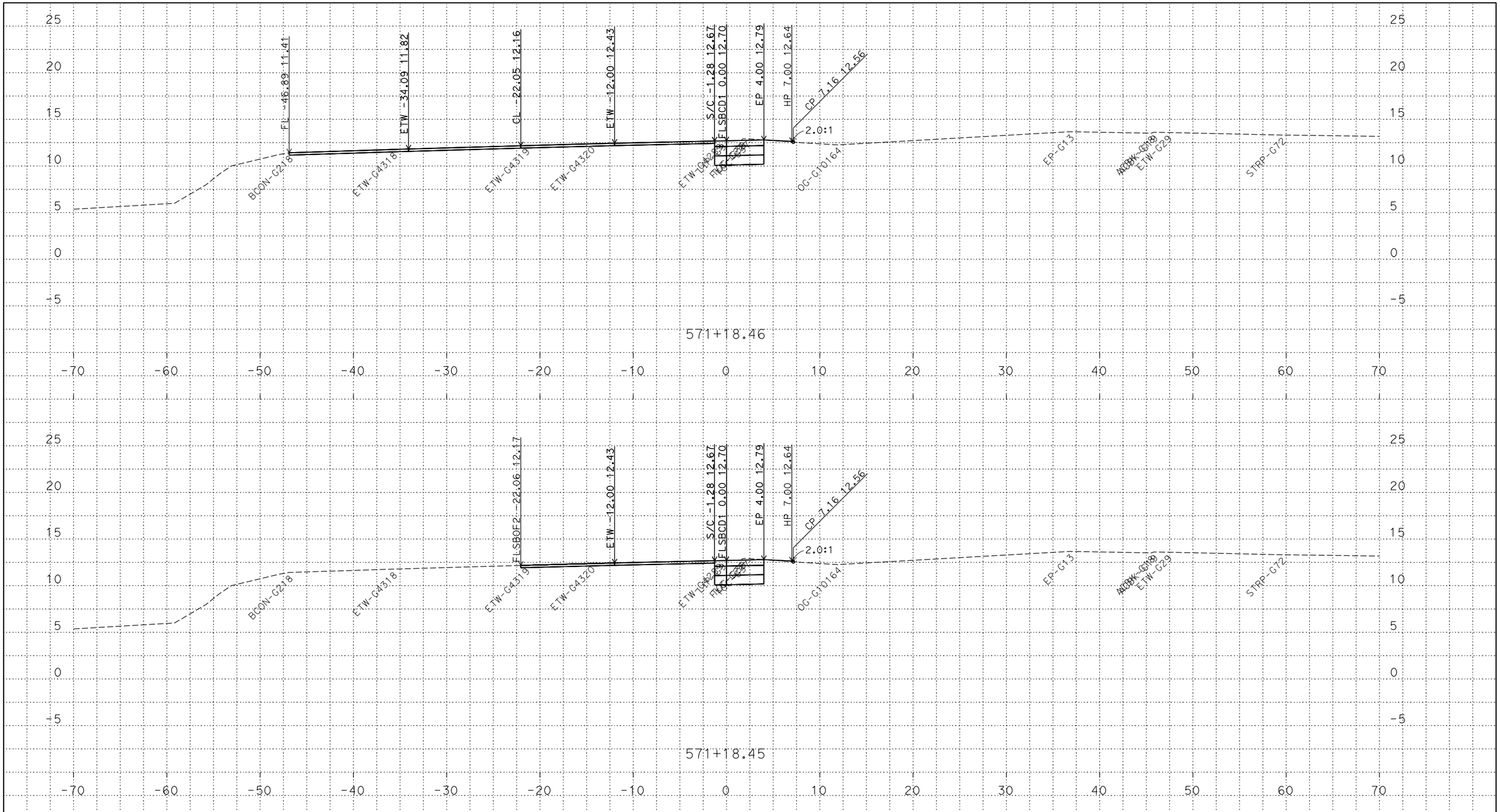

PLOTTED DATE: 13-JUN-2018

SCALE: 1"=5' Horiz.
1"=5' Vert.

CREATED BY: s145259

CONTRACT: 03-0H10U

DIST/CO/RTE/PM: 03/Sac/5/9.7-24.9

PROJECT ID: 03170002461

FLSBCD1
CROSS SECTIONS

P:\proj2\03\3c001\design\c3d\xsec_qtys\Ramps\Renee
FLSBCD1_XSECTS_TEMP_X_C3D_DWG.dwg - 21-May-18 8:11 AM

FOR DESIGN STUDY ONLY

All Dimensions are U.S. Survey Feet

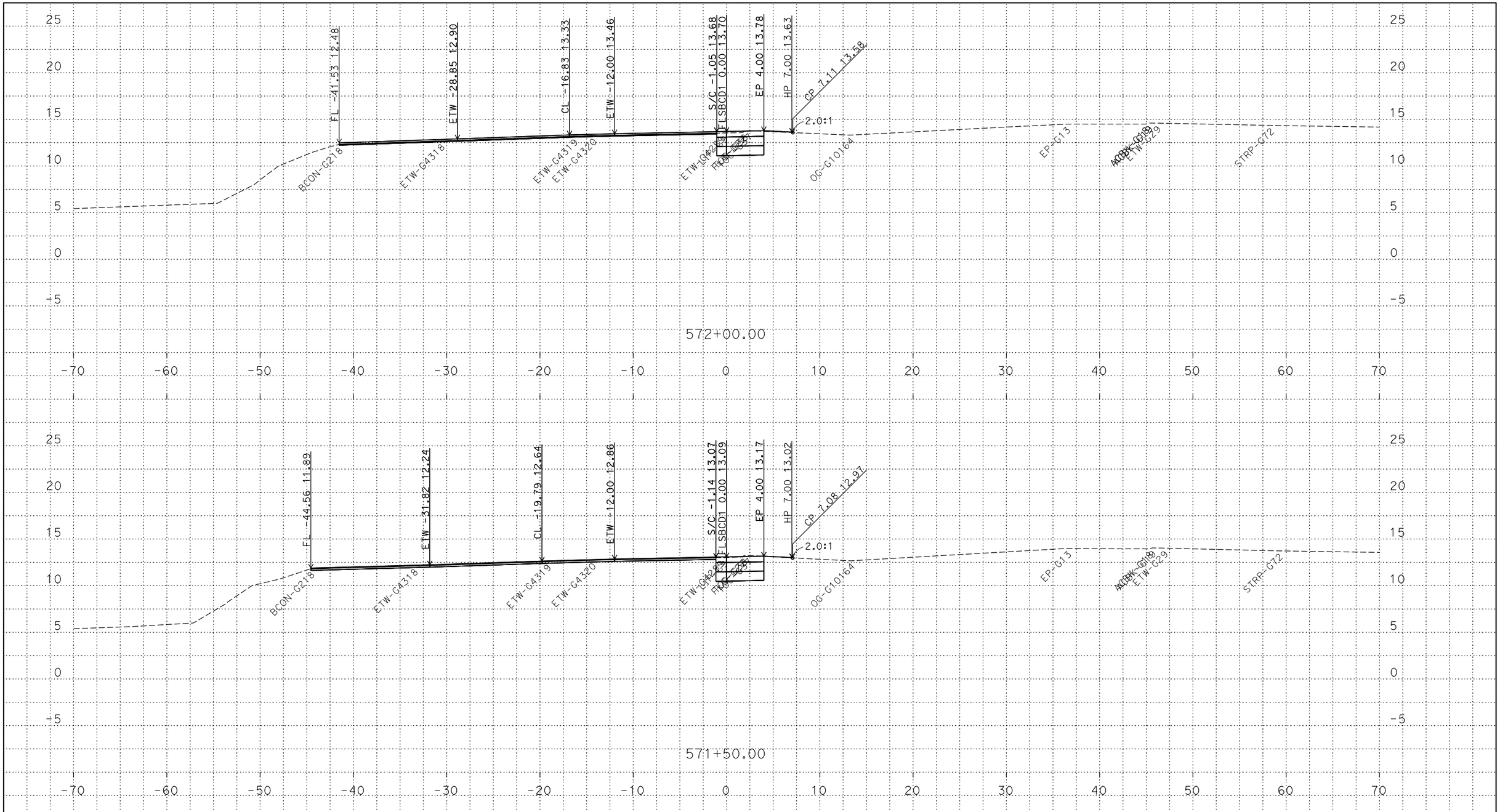

PLOTTED DATE: 13-JUN-2018

SCALE: 1"=5' Horiz.
1"=5' Vert.

CREATED BY: s145259

CONTRACT: 03-0H10U

DIST/CO/RTE/PM: 03/Sac/5/9.7-24.9

PROJECT ID: 03170002461

FLSBCD1
CROSS SECTIONS

P:\proj2\03\3c001\design\c3d\xsec_qtys\Ramps\Renee
FLSBCD1_XSECTS_TEMP_X_C3D_DWG.dwg - 21-May-18 8:11 AM

FOR DESIGN STUDY ONLY

All Dimensions are U.S. Survey Feet

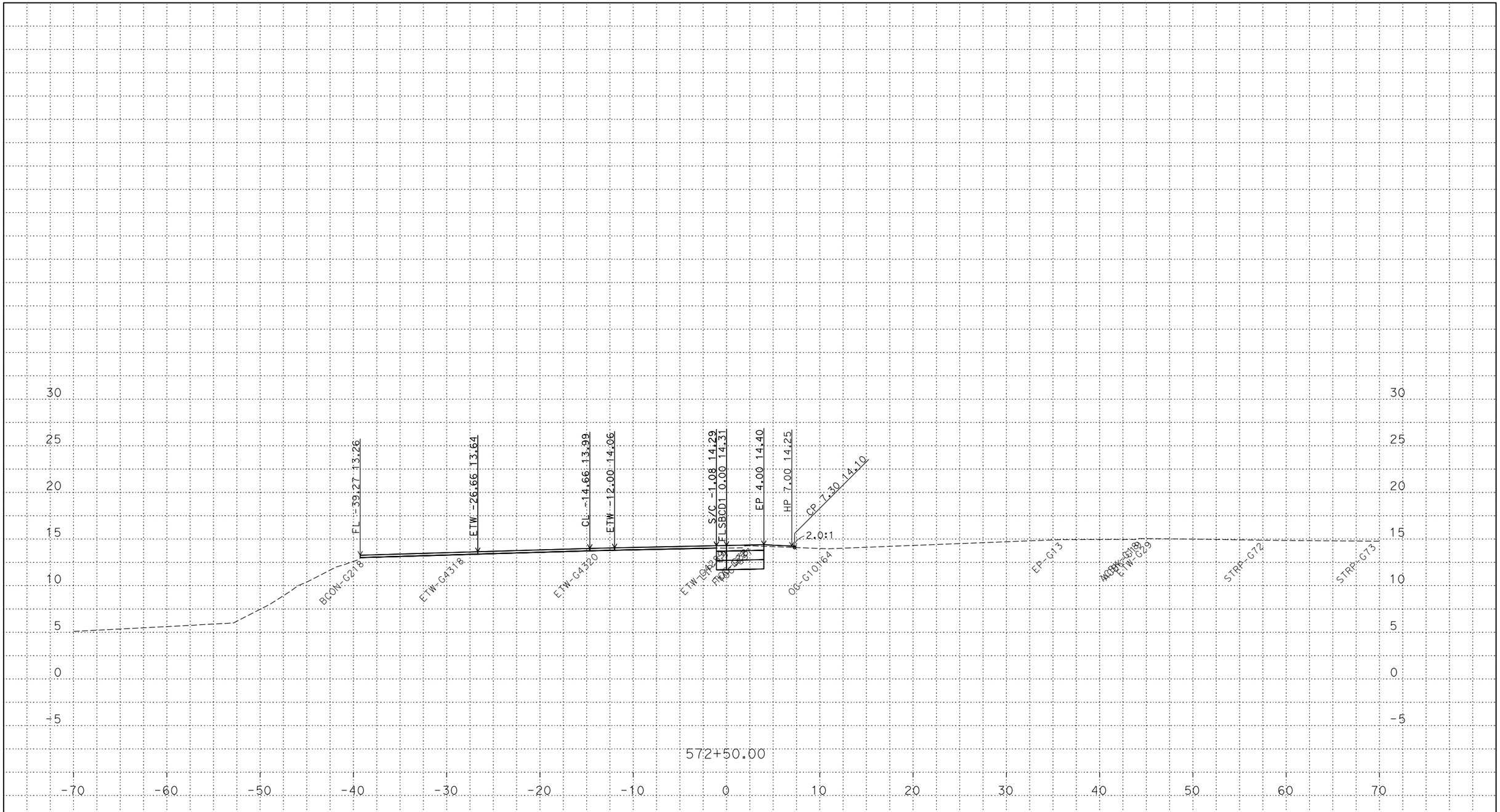

PLOTTED DATE: 13-JUN-2018

SCALE: 1"=5' Horiz.
1"=5' Vert.

CREATED BY: s145259

CONTRACT: 03-0H10U

DIST/CO/RTE/PM: 03/Sac/5/9.7-24.9

PROJECT ID: 03170002461

FLSBCD1
CROSS SECTIONS

P:\proj2\03\3c001\design\c3d\xsec_qtys\Ramps\Renee
FLSBCD1_XSECTS_TEMP_X_C3D_DWG.dwg - 21-May-18 8:11 AM

FOR DESIGN STUDY ONLY

All Dimensions are U.S. Survey Feet

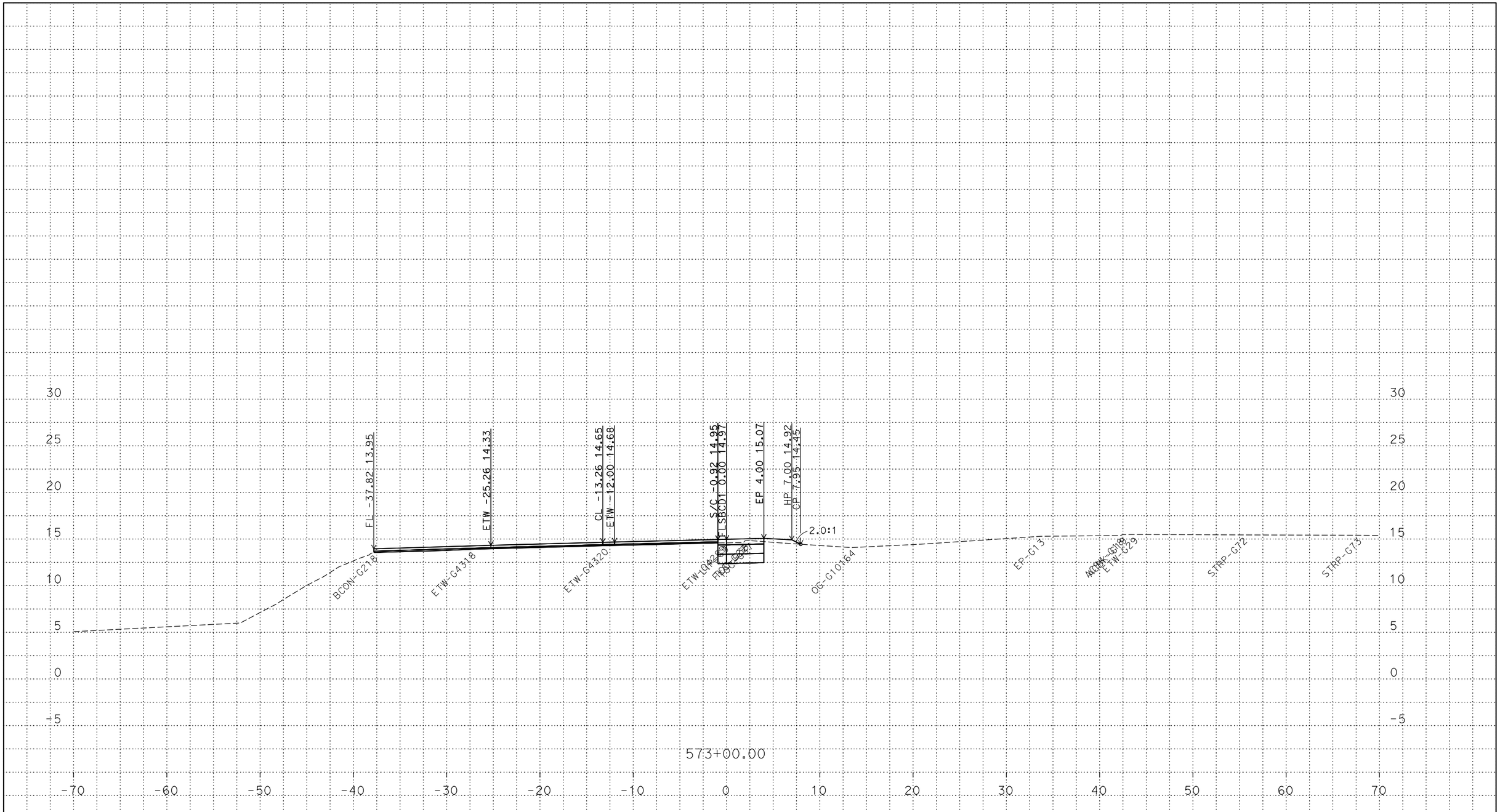

PLOTTED DATE: 13-JUN-2018

SCALE: 1"=5' Horiz.
1"=5' Vert.

CREATED BY: s145259

CONTRACT: 03-0H10U

DIST/CO/RTE/PM: 03/Sac/5/9.7-24.9

PROJECT ID: 03170002461

FLSBCD1
CROSS SECTIONS
53 OF 69

P:\proj2\03\3c001\design\c3d\xsec_qtys\Ramps\Renee
FLSBCD1_XSECTS_TEMP_X_C3D_DWG.dwg - 21-May-18 8:11 AM

FOR DESIGN STUDY ONLY

All Dimensions are U.S. Survey Feet

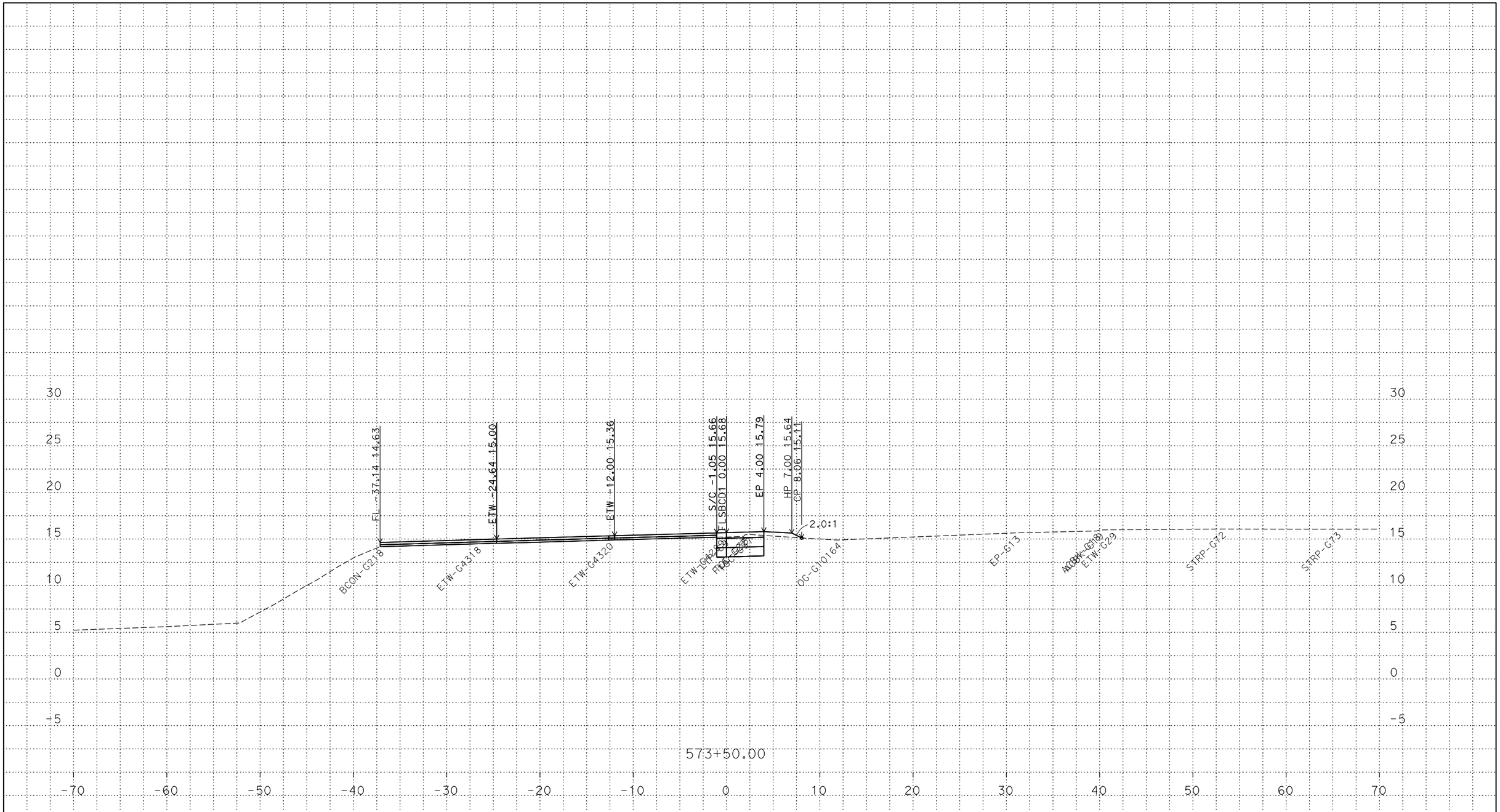

PLOTTED DATE: 13-JUN-2018

SCALE: 1"=5' Horiz.
1"=5' Vert.

CREATED BY: s145259

CONTRACT: 03-0H10U

DIST/CO/RTE/PM: 03/Sac/5/9.7-24.9

PROJECT ID: 03170002461

FLSBCD1
CROSS SECTIONS

P:\proj2\03\3c001\design\c3d\xsec_qtys\Ramps\Renee
FLSBCD1_XSECTS_TEMP_X_C3D_DWG.dwg - 21-May-18 8:11 AM

FOR DESIGN STUDY ONLY

All Dimensions are U.S. Survey Feet

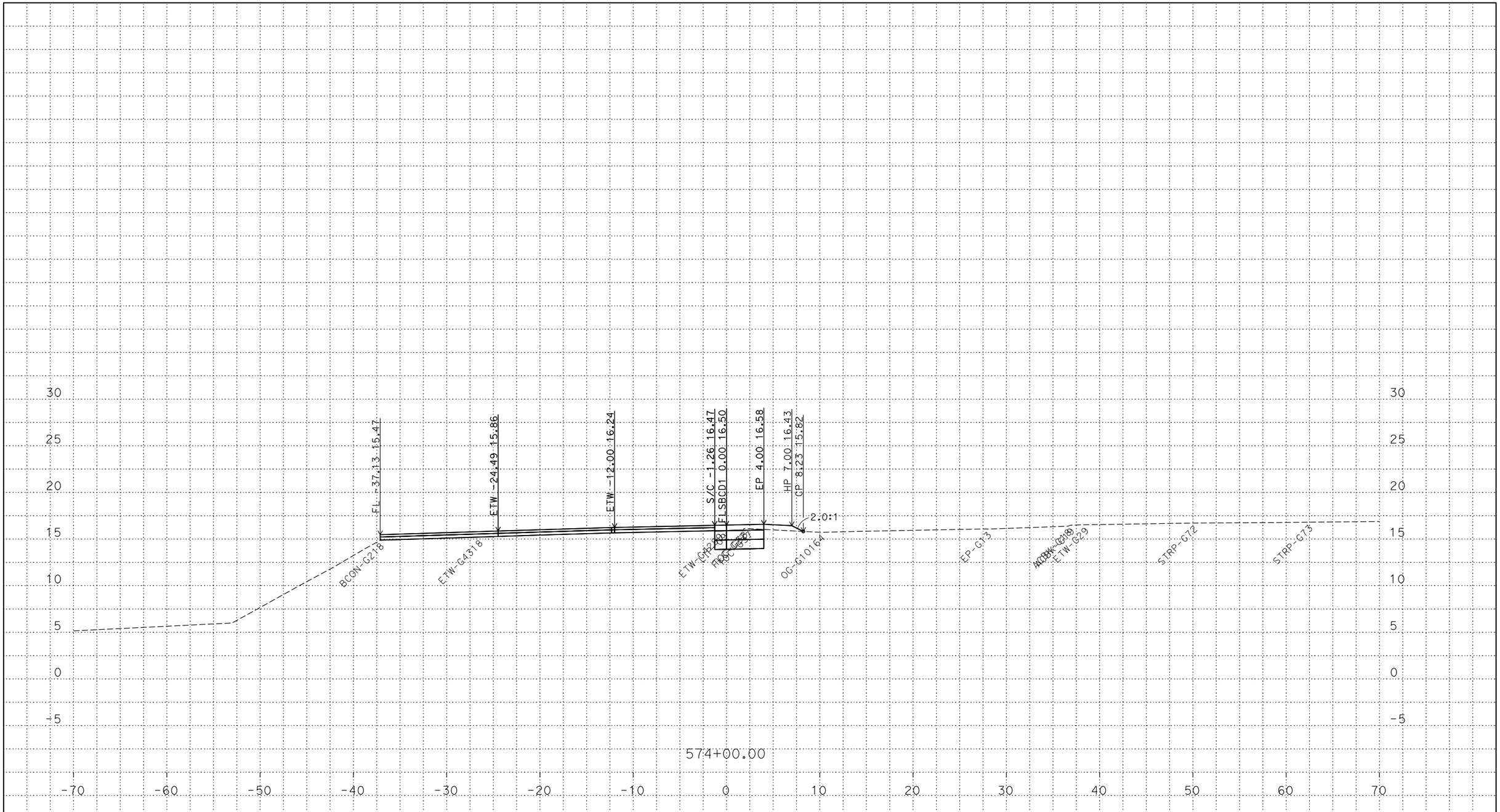

PLOTTED DATE: 13-JUN-2018

SCALE: 1"=5' Horiz.
1"=5' Vert.

CREATED BY: s145259

CONTRACT: 03-0H10U

DIST/CO/RTE/PM: 03/Sac/5/9.7-24.9

PROJECT ID: 03170002461

FLSBCD1
CROSS SECTIONS
55 OF 69

P:\proj2\03\3c001\design\c3d\xsec_qtys\Ramps\Renee
FLSBCD1_XSECTS_TEMP_X_C3D_DWG.dwg - 21-May-18 8:11 AM

FOR DESIGN STUDY ONLY

All Dimensions are U.S. Survey Feet

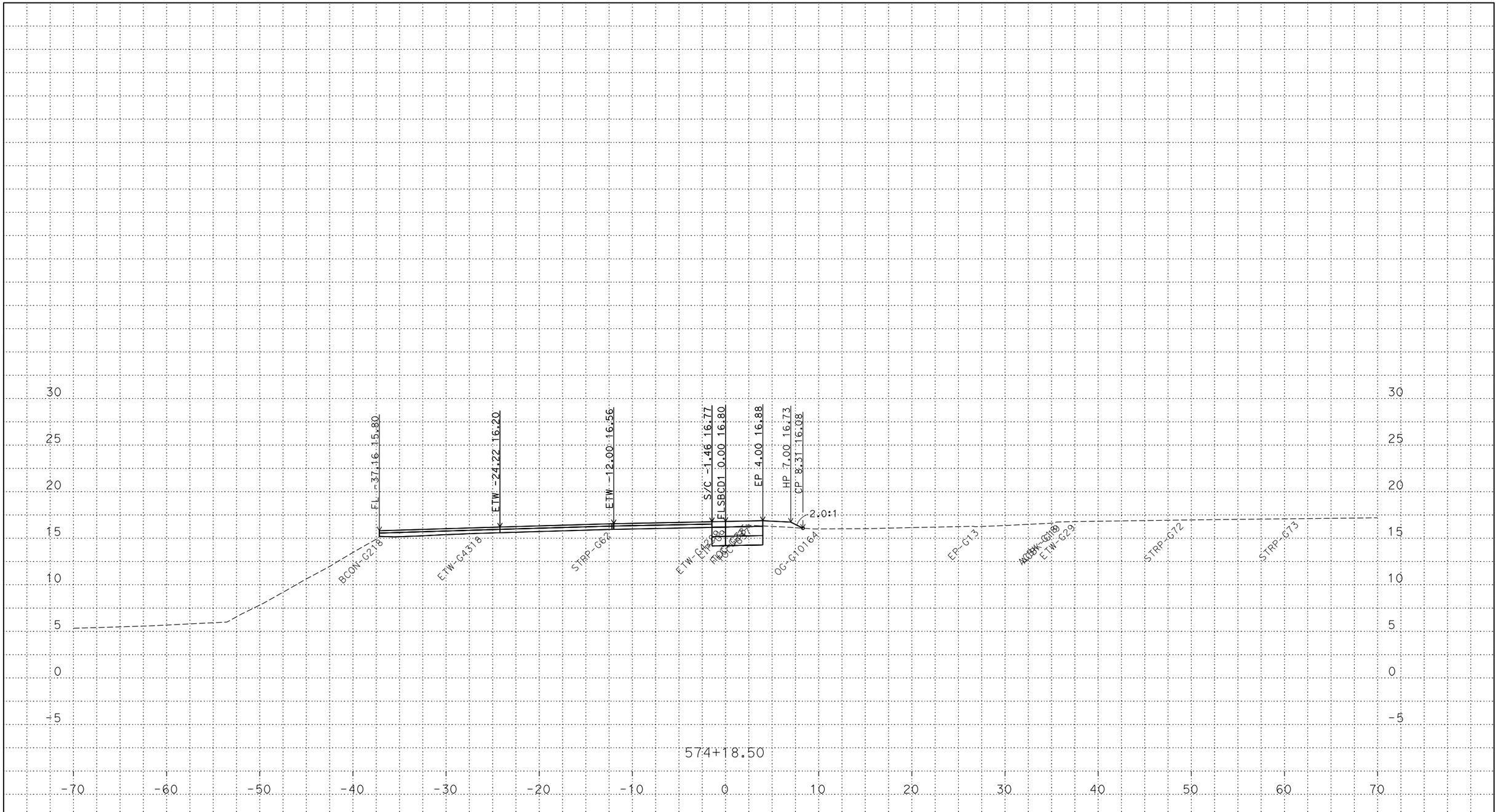

PLOTTED DATE: 13-JUN-2018

SCALE: 1"=5' Horiz.
1"=5' Vert.

CREATED BY: s145259

CONTRACT: 03-0H10U

DIST/CO/RTE/PM: 03/Sac/5/9.7-24.9

PROJECT ID: 03170002461

FLSBCD1
CROSS SECTIONS

P:\proj2\03\3c001\design\c3d\xsec_qtys\Ramps\Renee
FLSBCD1_XSECTS_TEMP_X_C3D_DWG.dwg - 21-May-18 8:11 AM

FOR DESIGN STUDY ONLY

All Dimensions are U.S. Survey Feet

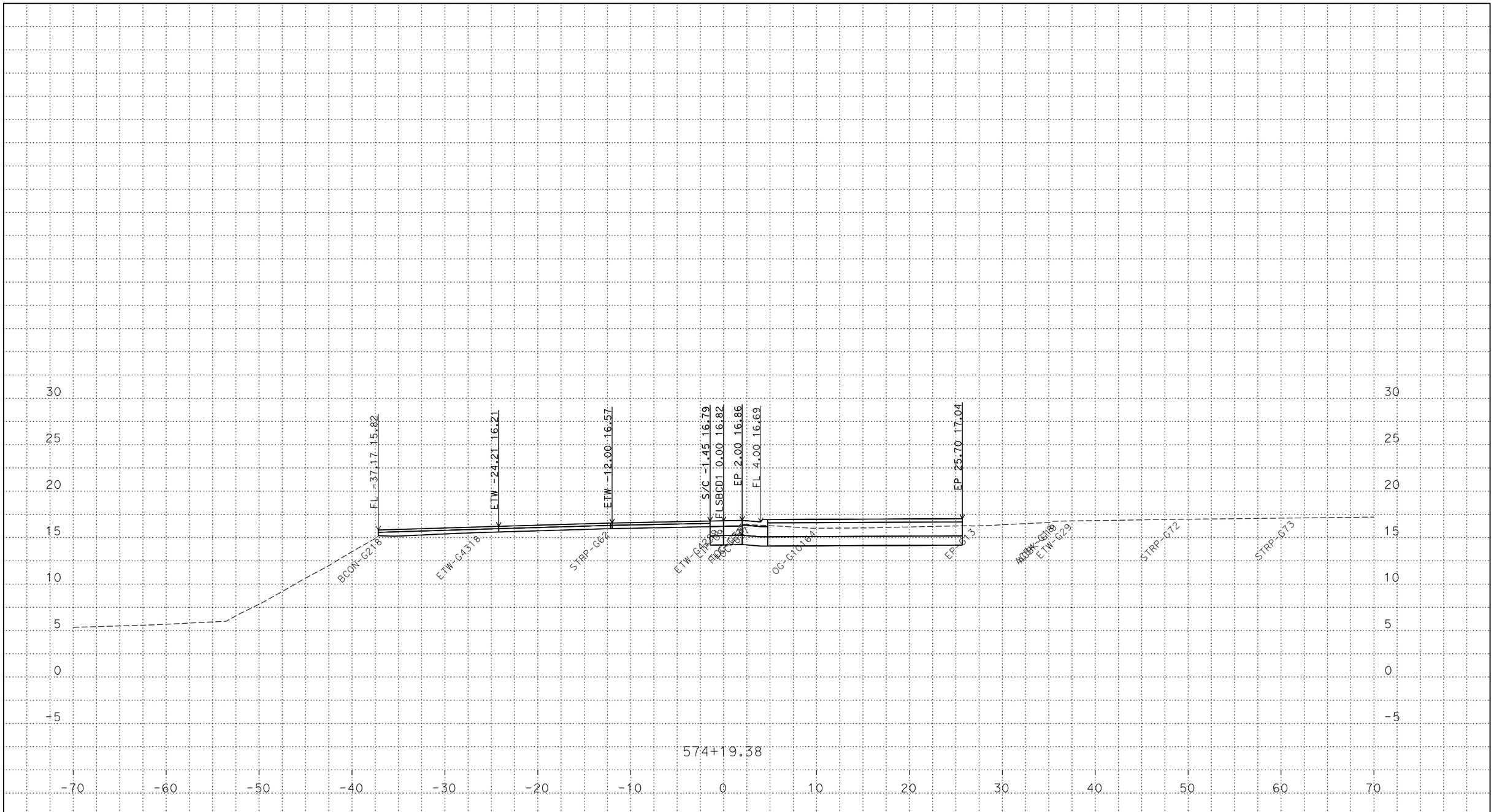

PLOTTED DATE: 13-JUN-2018

SCALE: 1"=5' Horiz.
1"=5' Vert.

CREATED BY: s145259

CONTRACT: 03-0H10U

DIST/CO/RTE/PM: 03/Sac/5/9.7-24.9

PROJECT ID: 03170002461

FLSBCD1
CROSS SECTIONS
57 OF 69

P:\proj2\03\3c001\design\c3d\xsec_qtys\Ramps\Renee
FLSBCD1_XSECTS_TEMP_X_C3D_DWG.dwg - 21-May-18 8:11 AM

FOR DESIGN STUDY ONLY

All Dimensions are U.S. Survey Feet

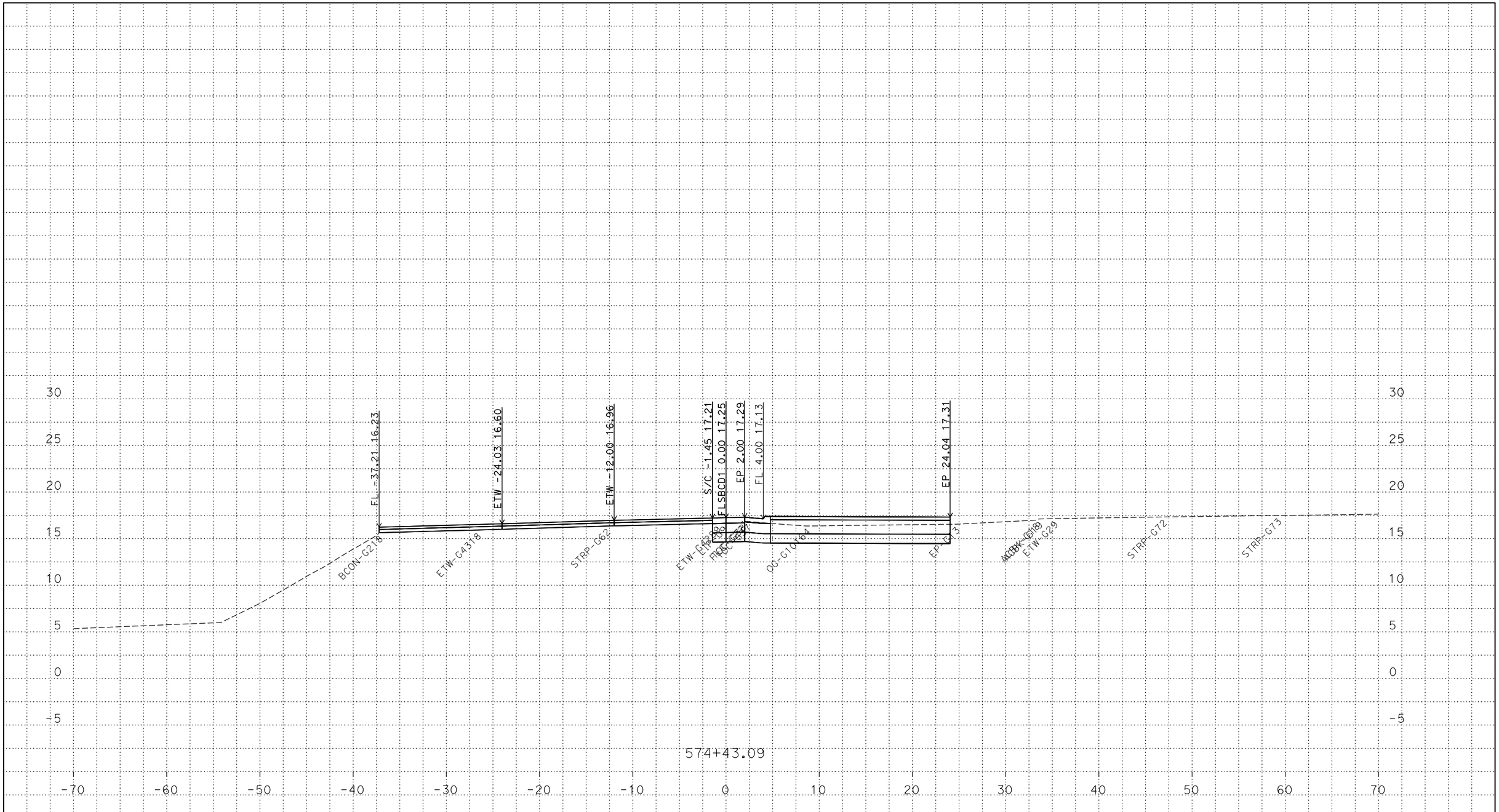

PLOTTED DATE: 13-JUN-2018

SCALE: 1"=5' Horiz.
1"=5' Vert.

CREATED BY: s145259

CONTRACT: 03-0H10U

DIST/CO/RTE/PM: 03/Sac/5/9.7-24.9

PROJECT ID: 03170002461

FLSBCD1
CROSS SECTIONS
58 OF 69

P:\proj2\03\3c001\design\c3d\xsec_qtys\Ramps\Renee
FLSBCD1_XSECTS_TEMP_X_C3D_DWG.dwg - 21-May-18 8:11 AM

FOR DESIGN STUDY ONLY

All Dimensions are U.S. Survey Feet

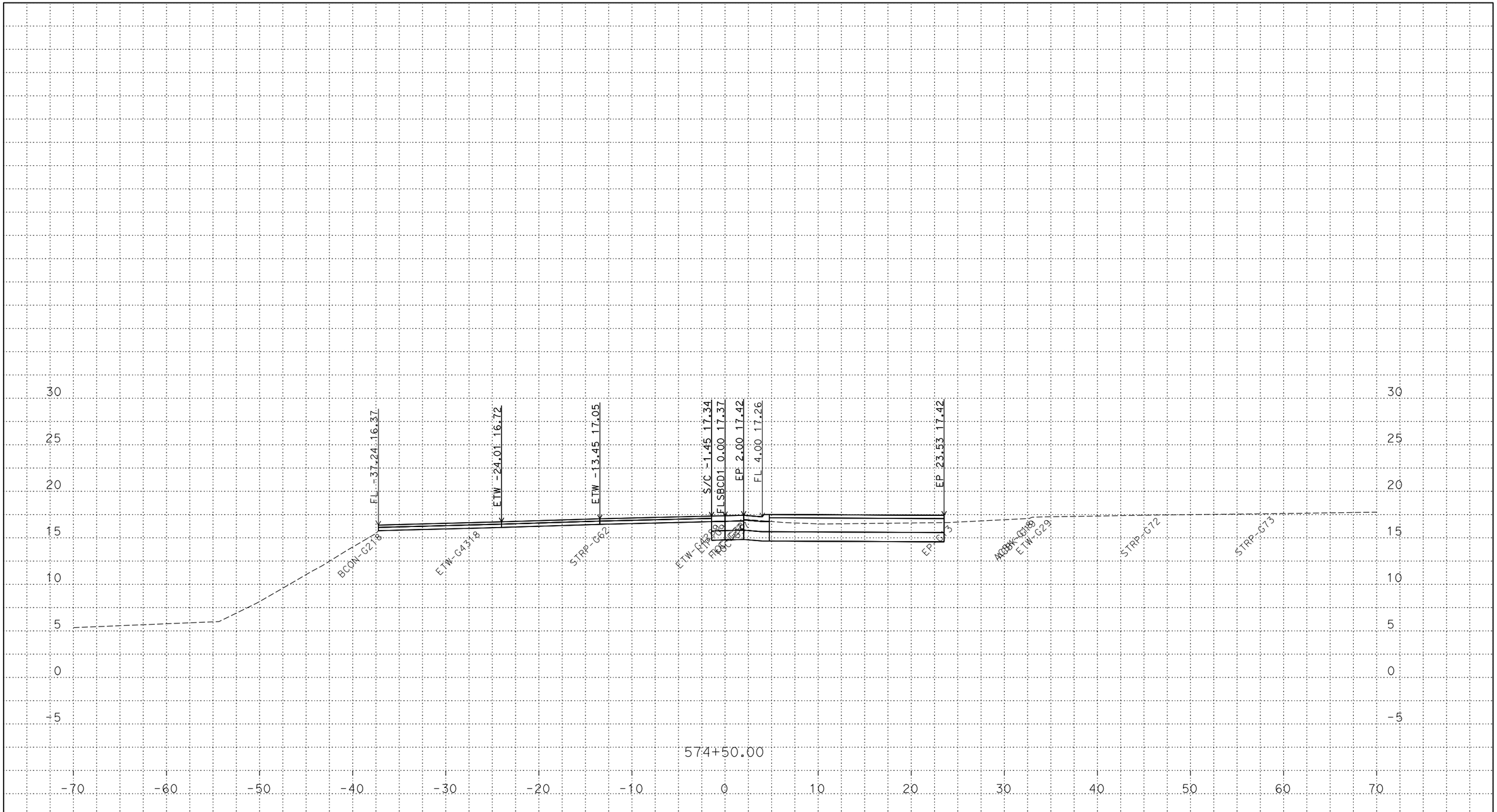

PLOTTED DATE: 13-JUN-2018

SCALE: 1"=5' Horiz.
1"=5' Vert.

CREATED BY: s145259

CONTRACT: 03-0H10U

DIST/CO/RTE/PM: 03/Sac/5/9.7-24.9

PROJECT ID: 03170002461

FLSBCD1
CROSS SECTIONS
59 OF 69

P:\proj2\03\3c001\design\c3d\xsec_qtys\Ramps\Renee
FLSBCD1_XSECTS_TEMP_X_C3D_DWG.dwg - 21-May-18 8:11 AM

FOR DESIGN STUDY ONLY

All Dimensions are U.S. Survey Feet

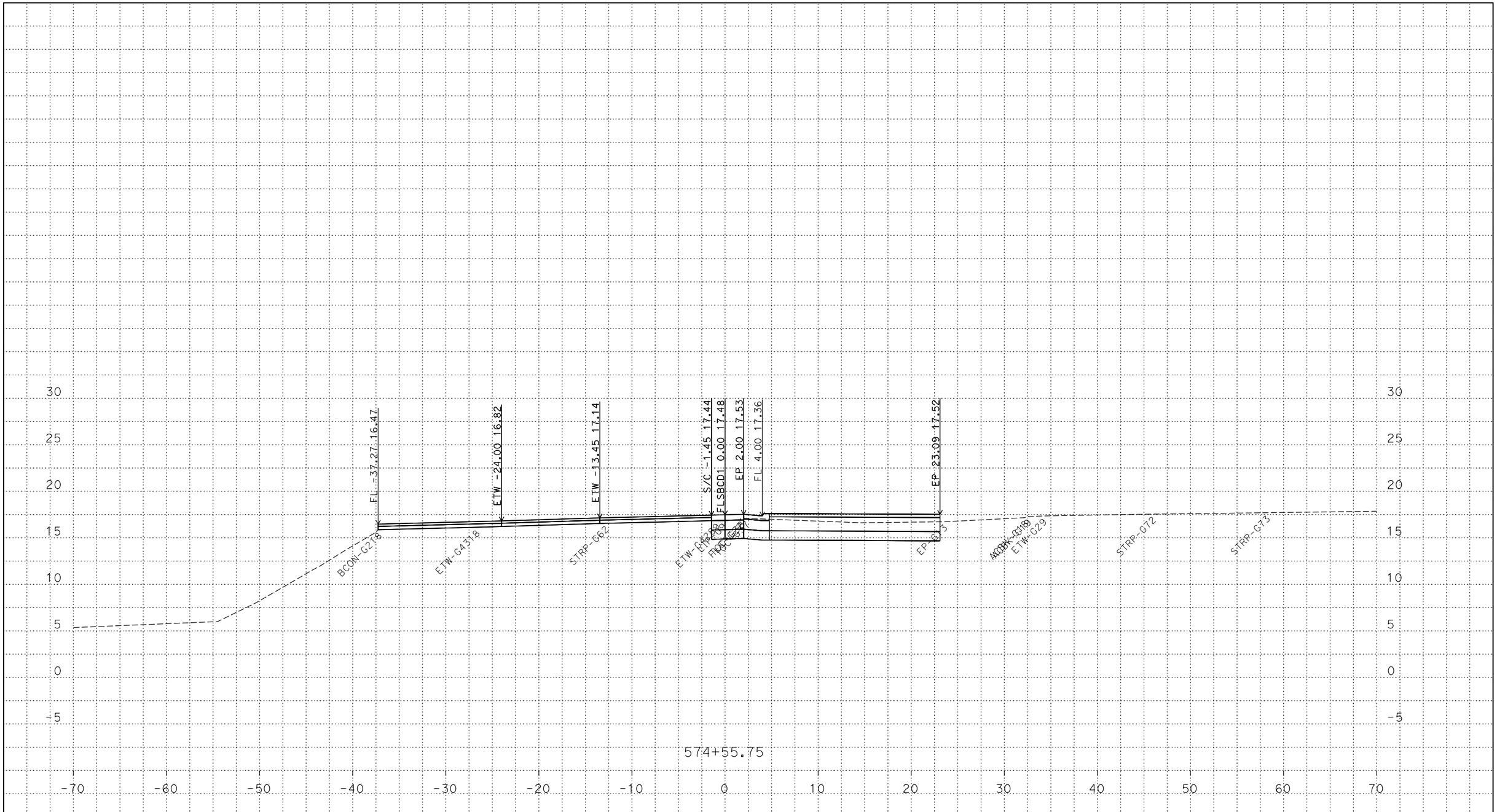

PLOTTED DATE: 13-JUN-2018

SCALE: 1"=5' Horiz.
1"=5' Vert.

CREATED BY: s145259

CONTRACT: 03-0H10U

DIST/CO/RTE/PM: 03/Sac/5/9.7-24.9

PROJECT ID: 03170002461

FLSBCD1
CROSS SECTIONS
60 OF 69

P:\proj2\03\3c001\design\c3d\xsec_qtys\Ramps\Renee
FLSBCD1_XSECTS_TEMP_X_C3D_DWG.dwg - 21-May-18 8:11 AM

FOR DESIGN STUDY ONLY

All Dimensions are U.S. Survey Feet

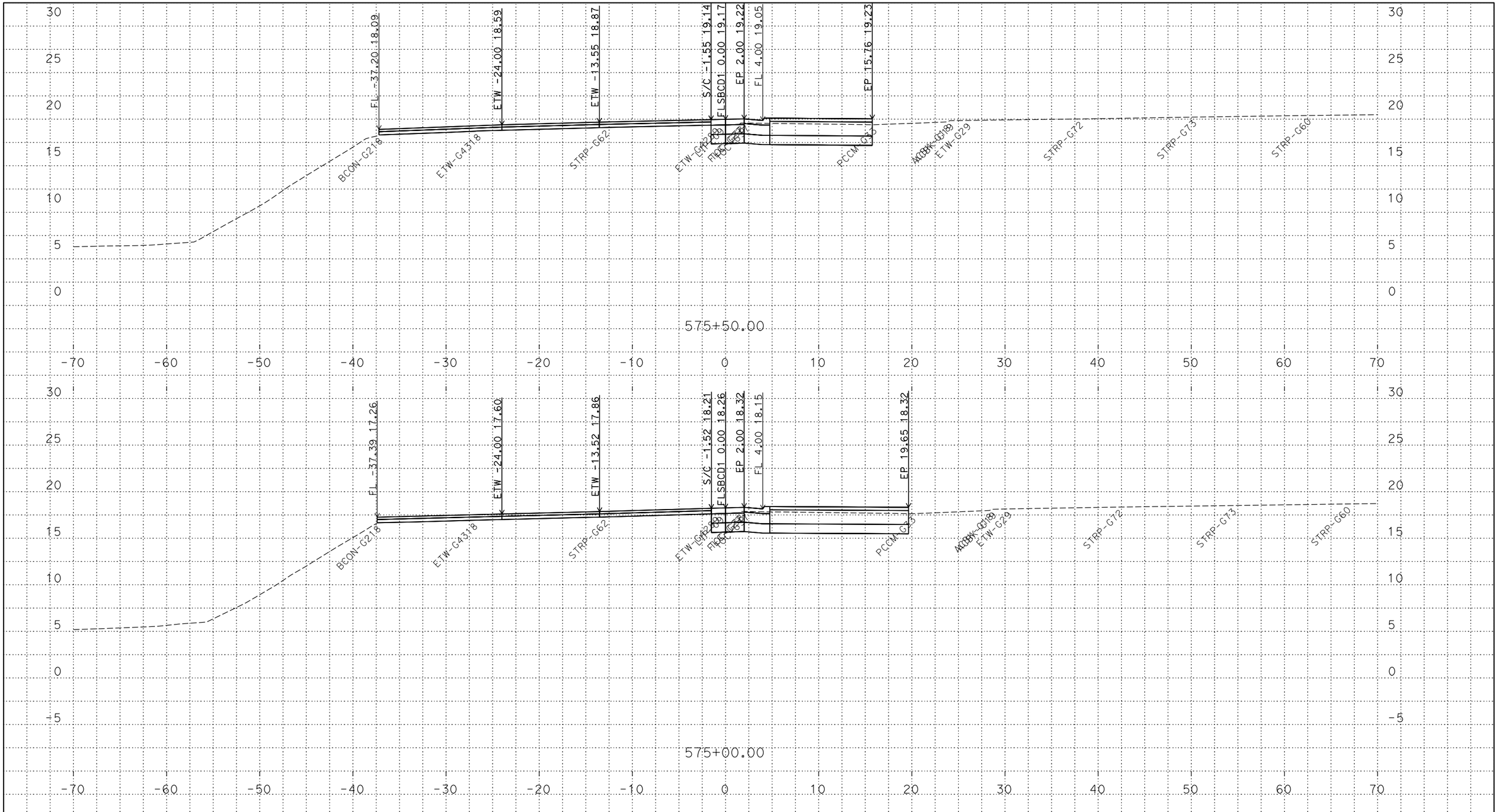

PLOTTED DATE: 13-JUN-2018

SCALE: 1"=5' Horiz.
1"=5' Vert.

CREATED BY: s145259

CONTRACT: 03-0H10U

DIST/CO/RTE/PM: 03/Sac/5/9.7-24.9

PROJECT ID: 03170002461

FLSBCD1
CROSS SECTIONS

P:\proj2\03\3c001\design\c3d\xsec_qtys\Ramps\Renee
FLSBCD1_XSECTS_TEMP_X_C3D_DWG.dwg - 21-May-18 8:11 AM

FOR DESIGN STUDY ONLY

All Dimensions are U.S. Survey Feet

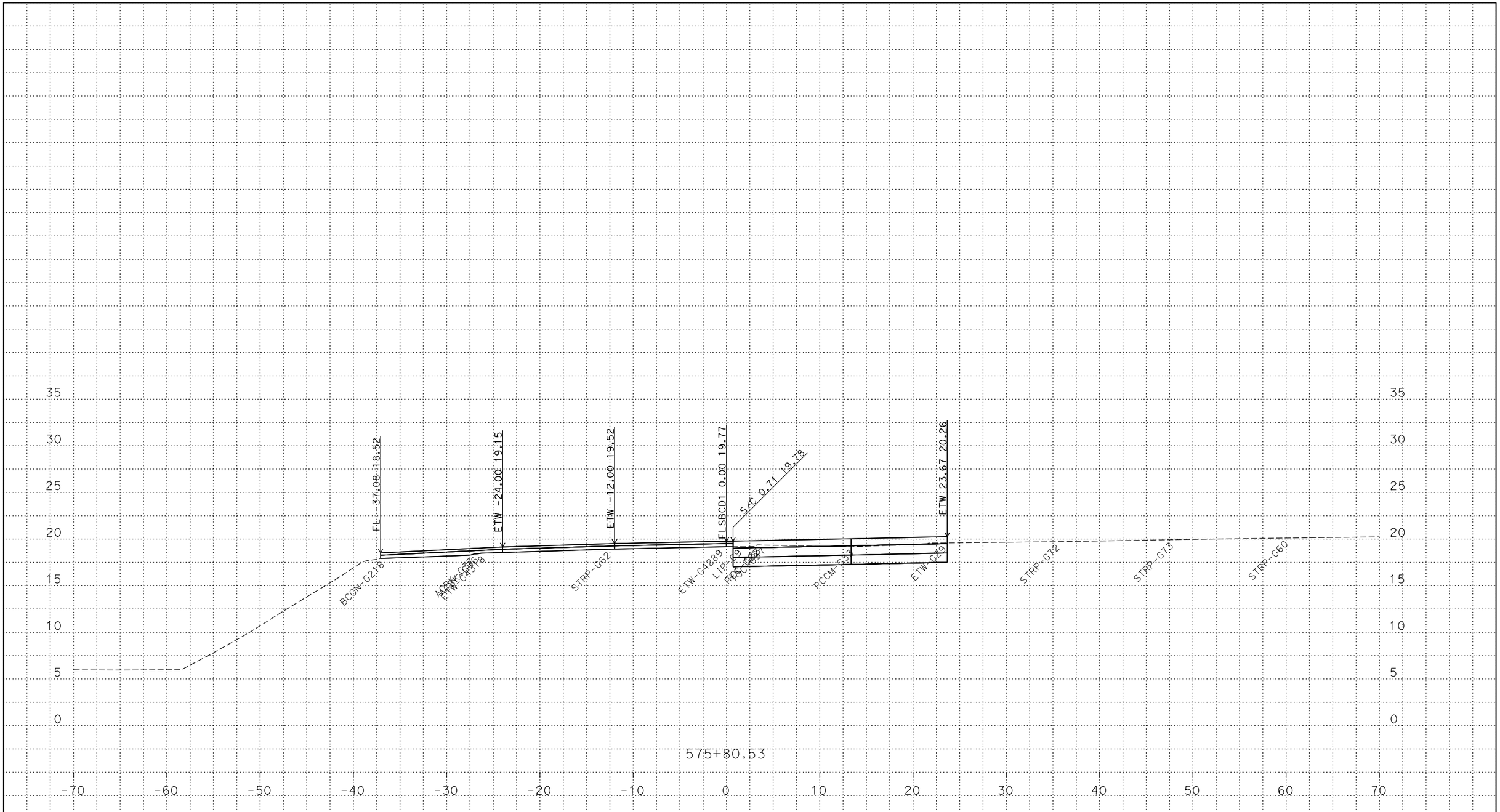

P:\proj2\03\3c001\design\c3d\xsec_qtys\Ramps\Renee
FLSBCD1_XSECTS_TEMP_X_C3D_DWG.dwg - 21-May-18 8:11 AM

PLOTTED DATE: 13-JUN-2018

SCALE: 1"=5' Horiz.
1"=5' Vert.

CREATED BY: s145259

CONTRACT: 03-0H10U

DIST/CO/RTE/PM: 03/Sac/5/9.7-24.9

PROJECT ID: 03170002461

FLSBCD1
CROSS SECTIONS

FOR DESIGN STUDY ONLY

All Dimensions are U.S. Survey Feet

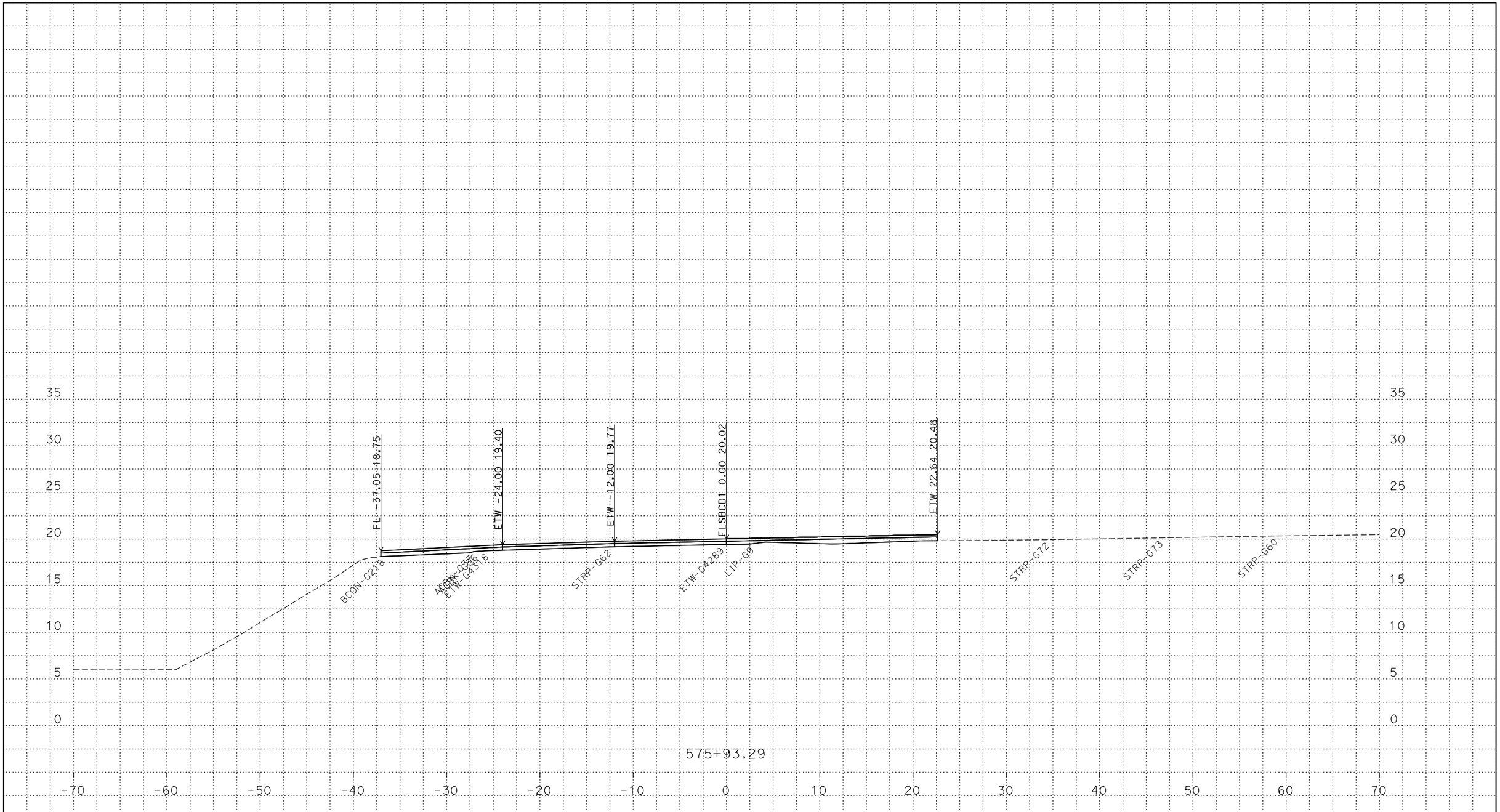

PLOTTED DATE: 13-JUN-2018

SCALE: 1"=5' Horiz.
1"=5' Vert.

CREATED BY: s145259

CONTRACT: 03-0H10U

DIST/CO/RTE/PM: 03/Sac/5/9.7-24.9

PROJECT ID: 03170002461

FLSBCD1
CROSS SECTIONS

P:\proj2\03\3c001\design\c3d\xsec_qtys\Ramps\Renee
FLSBCD1_XSECTS_TEMP_X_C3D_DWG.dwg - 21-May-18 8:11 AM

FOR DESIGN STUDY ONLY

All Dimensions are U.S. Survey Feet

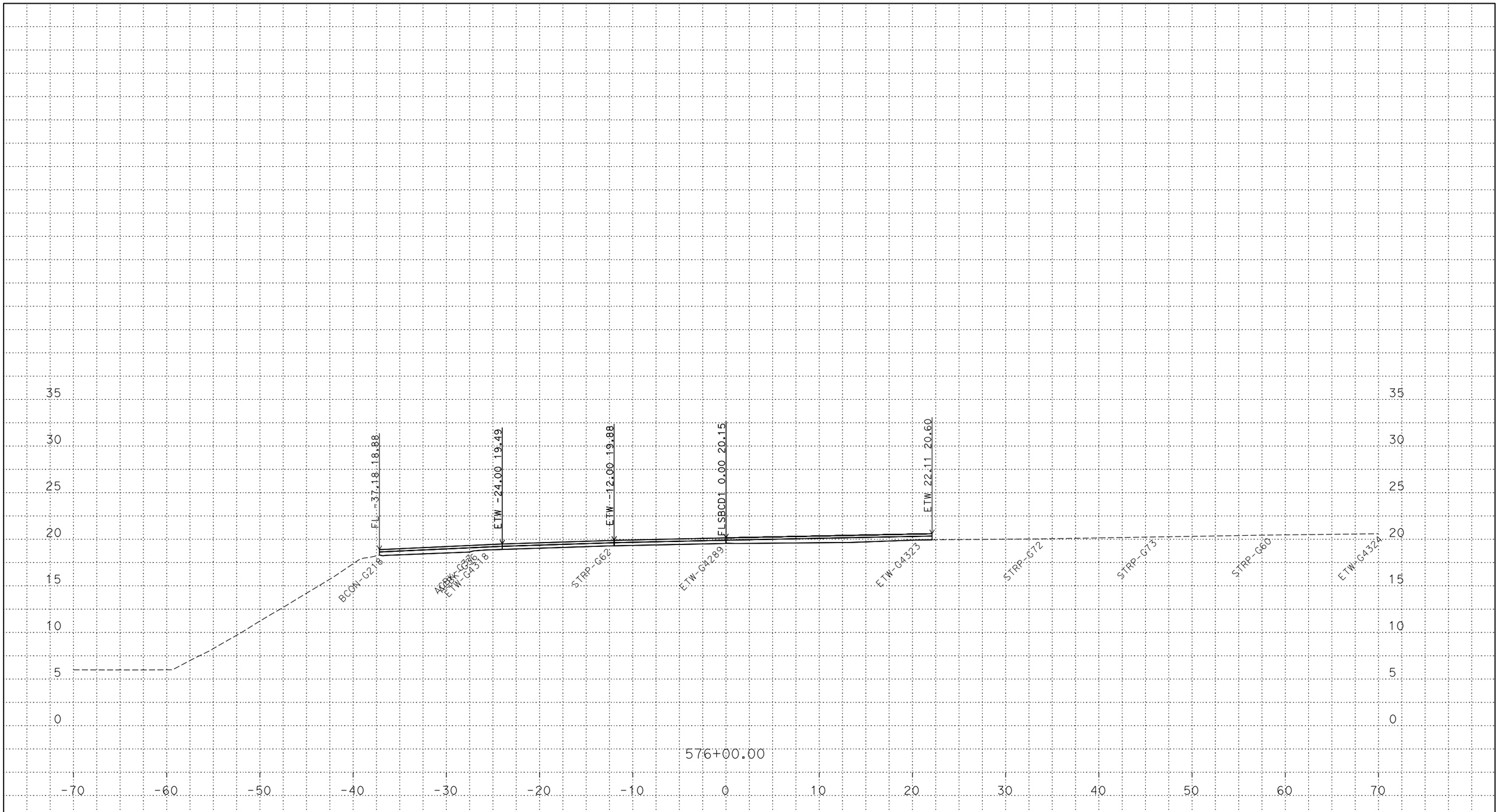

PLOTTED DATE: 13-JUN-2018

SCALE: 1"=5' Horiz.
1"=5' Vert.

CREATED BY: s145259

CONTRACT: 03-0H10U

DIST/CO/RTE/PM: 03/Sac/5/9.7-24.9

PROJECT ID: 03170002461

FLSBCD1
CROSS SECTIONS

P:\proj2\03\3c001\design\c3d\xsec_qtys\Ramps\Renee
FLSBCD1_XSECTS_TEMP_X_C3D_DWG.dwg - 21-May-18 8:11 AM

FOR DESIGN STUDY ONLY

All Dimensions are U.S. Survey Feet

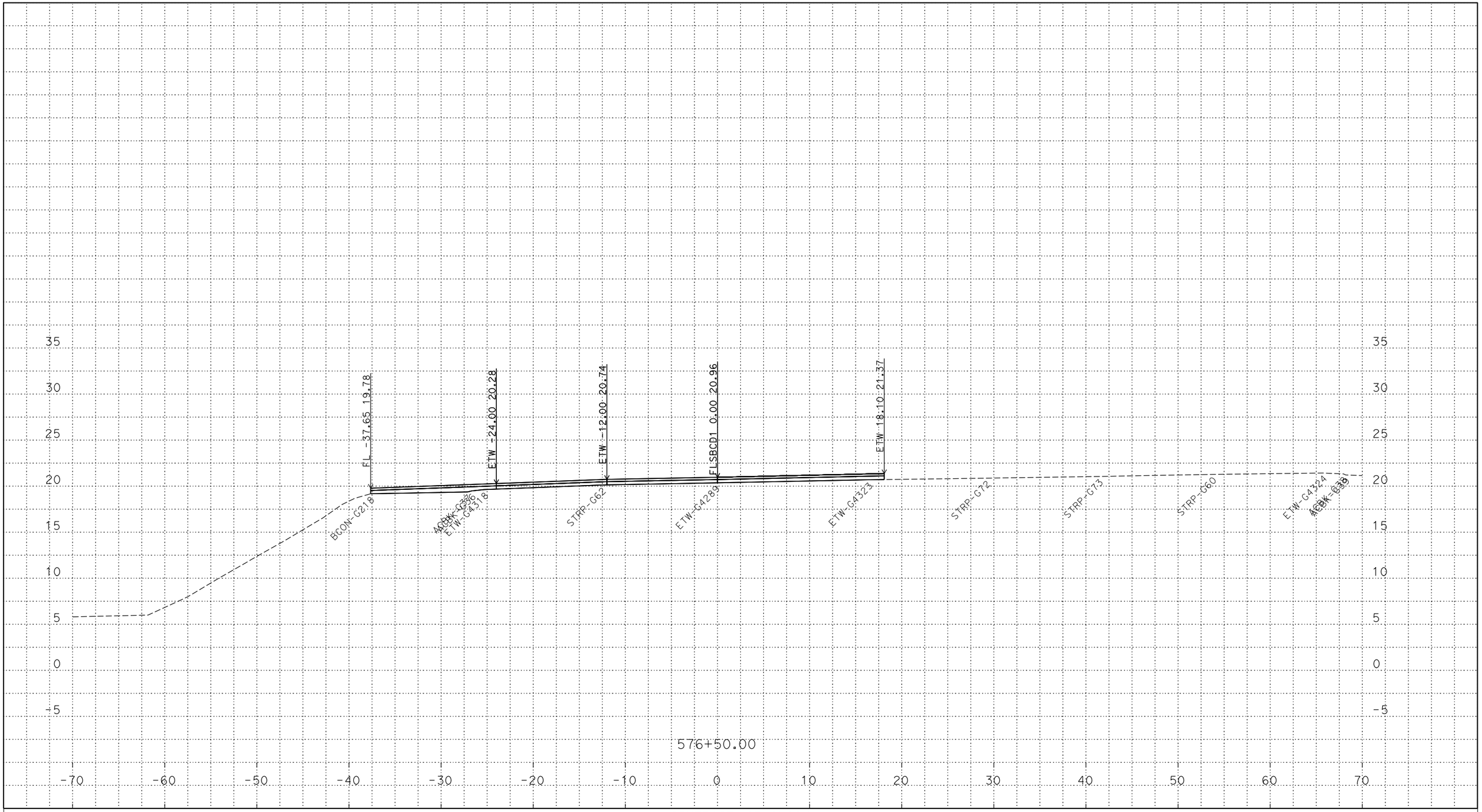

PLOTTED DATE: 13-JUN-2018

SCALE: 1"=5' Horiz.
1"=5' Vert.

CREATED BY: s145259

CONTRACT: 03-0H10U

DIST/CO/RTE/PM: 03/Sac/5/9.7-24.9

PROJECT ID: 03170002461

FLSBCD1
CROSS SECTIONS
65 OF 69

P:\proj2\03\3c001\design\c3d\xsec_qtys\Ramps\Renee
FLSBCD1_XSECTS_TEMP_X_C3D_DWG.dwg - 21-May-18 8:11 AM

FOR DESIGN STUDY ONLY

All Dimensions are U.S. Survey Feet

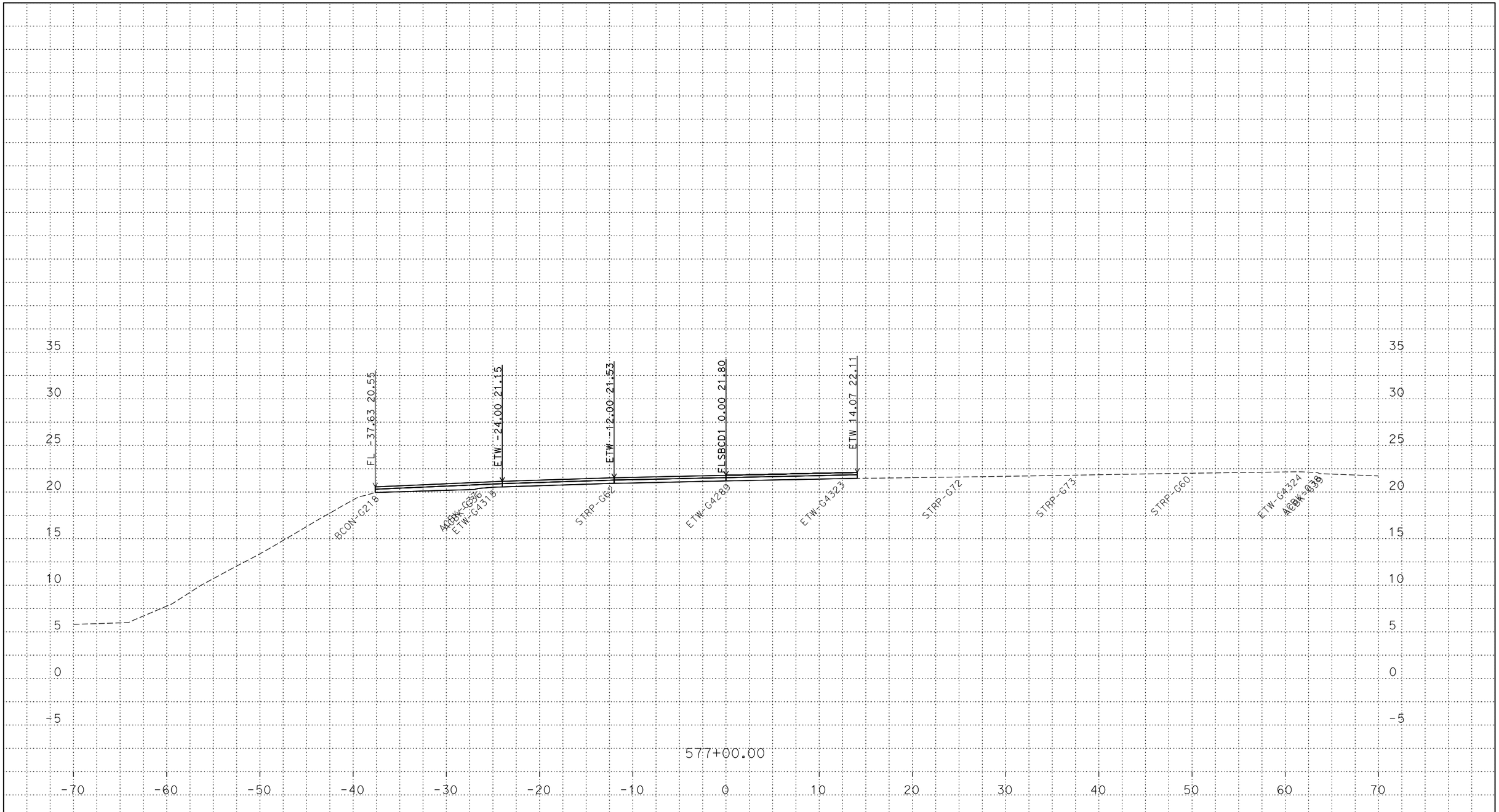

PLOTTED DATE: 13-JUN-2018

SCALE: 1"=5' Horiz.
1"=5' Vert.

CREATED BY: s145259

CONTRACT: 03-0H10U

DIST/CO/RTE/PM: 03/Sac/5/9.7-24.9

PROJECT ID: 03170002461

FLSBCD1
CROSS SECTIONS

P:\proj2\03\3c001\design\c3d\xsec_qtys\Ramps\Renee
FLSBCD1_XSECTS_TEMP_X_C3D_DWG.dwg - 21-May-18 8:11 AM

FOR DESIGN STUDY ONLY

All Dimensions are U.S. Survey Feet

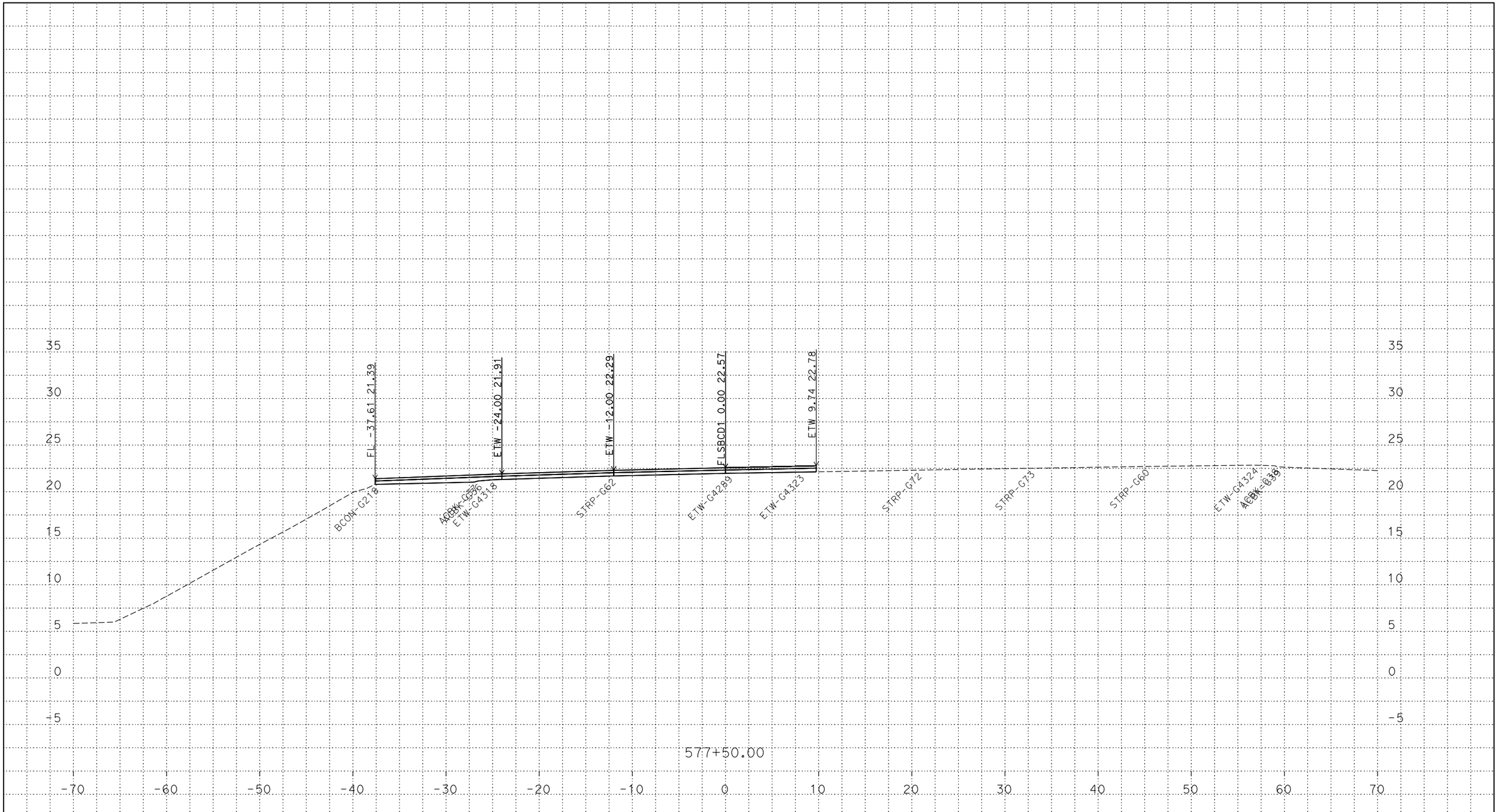

PLOTTED DATE: 13-JUN-2018

SCALE: 1"=5' Horiz.
1"=5' Vert.

CREATED BY: s145259

CONTRACT: 03-0H10U

DIST/CO/RTE/PM: 03/Sac/5/9.7-24.9

PROJECT ID: 03170002461

FLSBCD1
CROSS SECTIONS

P:\proj2\03\3c001\design\c3d\xsec_q+ys\Ramps\Renee
FLSBCD1_XSECTS_TEMP_X_C3D_DWG.dwg - 21-May-18 8:11 AM

FOR DESIGN STUDY ONLY

All Dimensions are U.S. Survey Feet

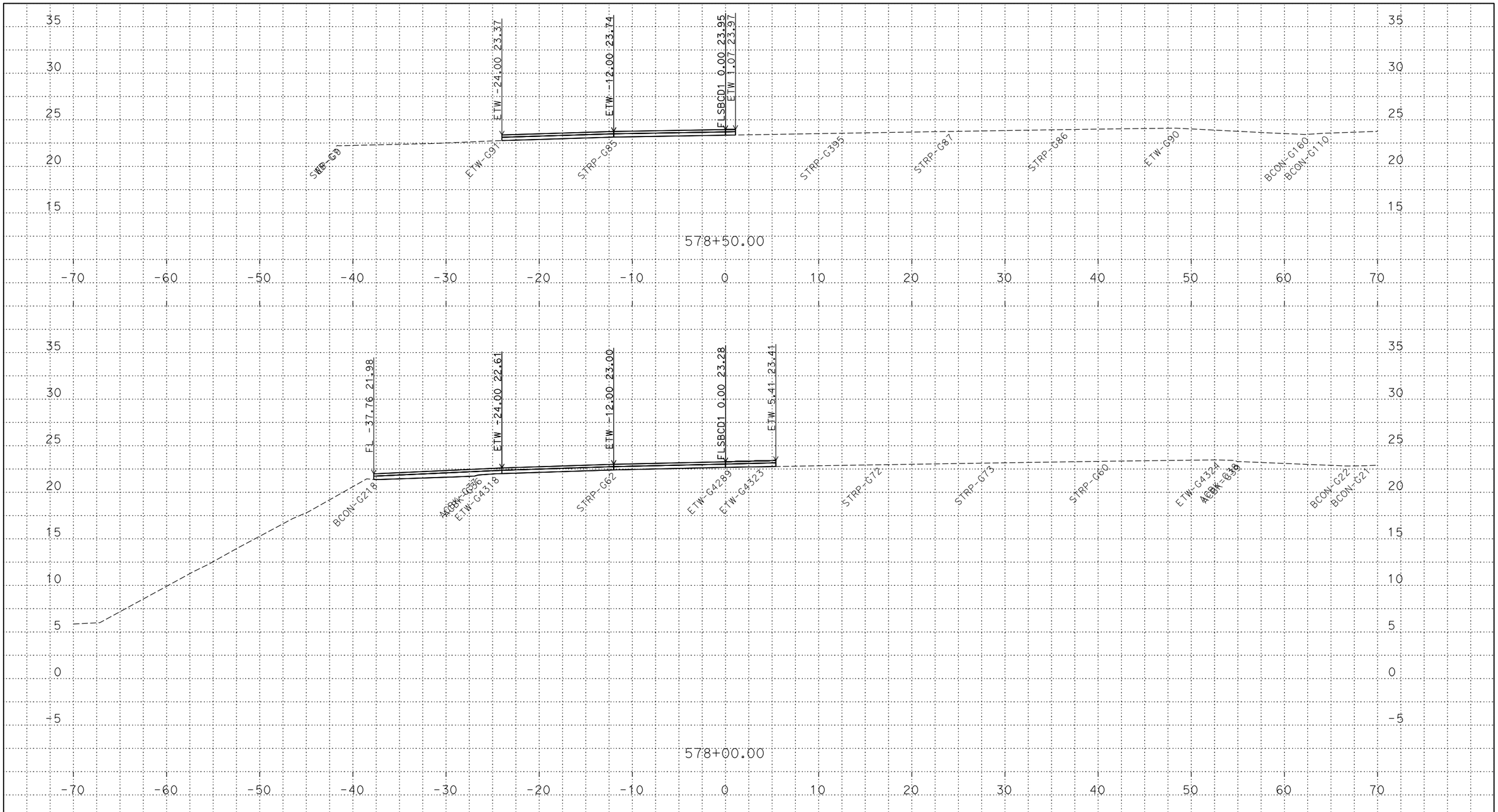

PLOTTED DATE: 13-JUN-2018

SCALE: 1"=5' Horiz.
1"=5' Vert.

CREATED BY: s145259

CONTRACT: 03-0H10U

DIST/CO/RTE/PM: 03/Sac/5/9.7-24.9

PROJECT ID: 03170002461

FLSBCD1
CROSS SECTIONS
68 OF 69

P:\proj2\03\3c001\design\c3d\xsec_qtys\Ramps\Renee
FLSBCD1_XSECTS_TEMP_X_C3D_DWG.dwg - 21-May-18 8:11 AM

FOR DESIGN STUDY ONLY

All Dimensions are U.S. Survey Feet

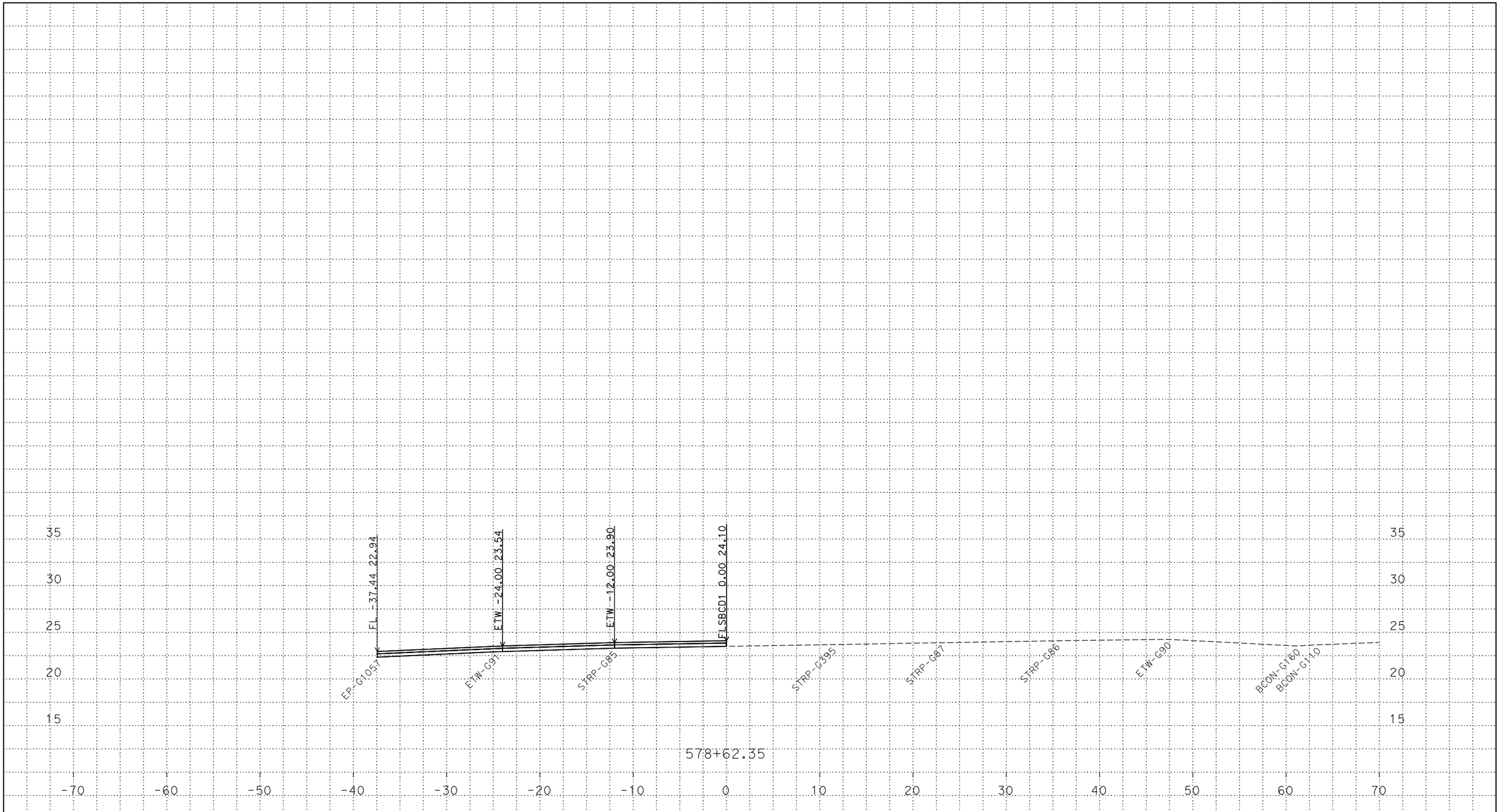

PLOTTED DATE: 13-JUN-2018

SCALE: 1"=5' Horiz.
1"=5' Vert.

CREATED BY: s145259

CONTRACT: 03-0H10U

DIST/CO/RTE/PM: 03/Sac/5/9.7-24.9

PROJECT ID: 03170002461

FLSBCD1
CROSS SECTIONS

P:\proj2\03\3c001\design\c3d\xsec_qtys\Ramps\Renee
FLSBCD1_XSECTS_TEMP_X_C3D_DWG.dwg - 21-May-18 8:11 AM