FOR DESIGN STUDY ONLY

All Dimensions are U.S. Survey Feet

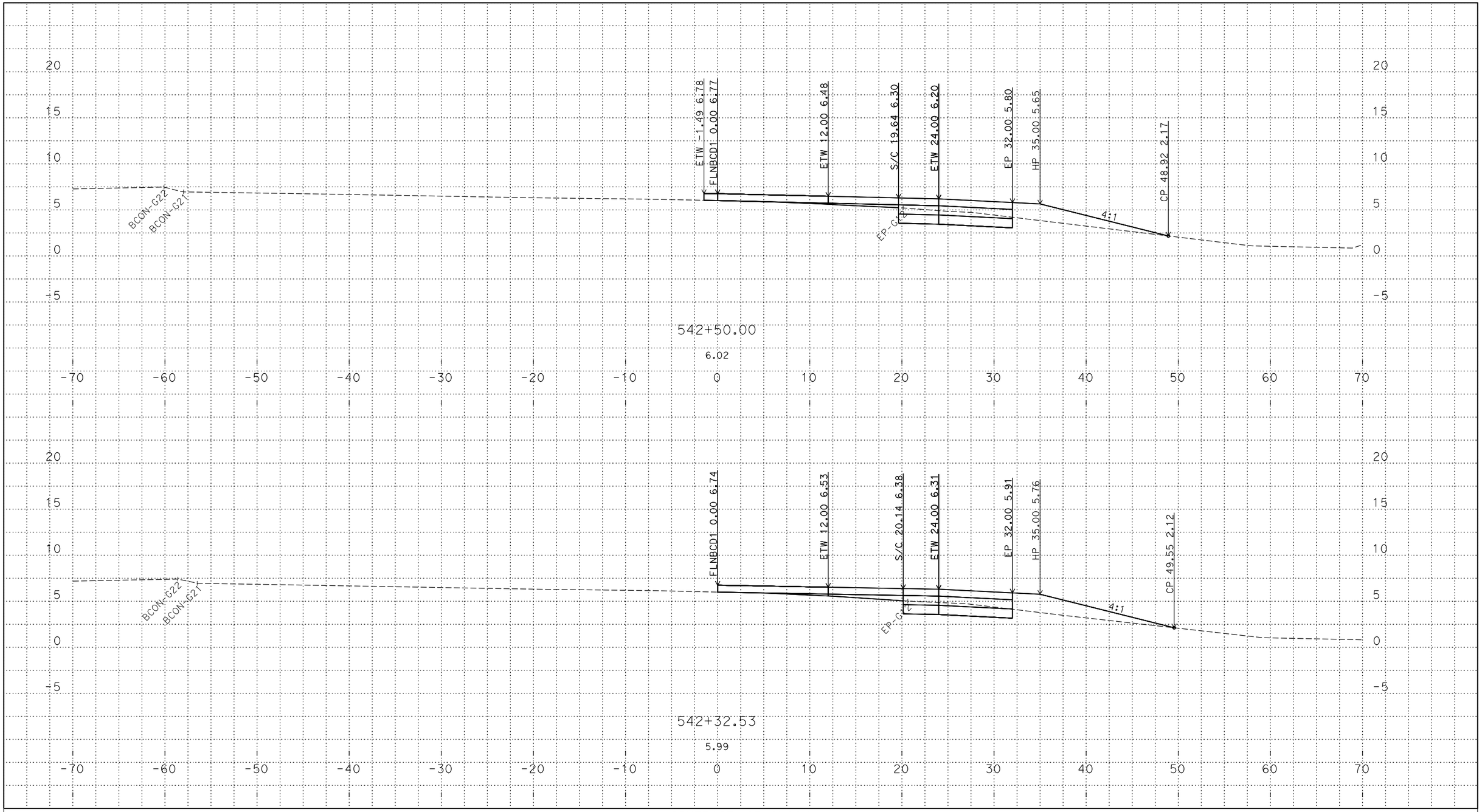

PLOTTED DATE: 12-JUN-2018

SCALE: 1"=5' Horiz.
1"=5' Vert.

CREATED BY: s145259

CONTRACT: 03-0H10U

DIST/CO/RTE/PM: 03/Sac/5/9.7-24.9

PROJECT ID: 03170002461

FLNBCD1
CROSS SECTIONS

P:\proj2\03\3c001\design\c3d\xsec_qtys\Ramps\Final Ramp XSEC\C3D
FLNBCD1_TEMP_X_C3D_DWG.dwg - 25-May-18 9:46 AM

FOR DESIGN STUDY ONLY

All Dimensions are U.S. Survey Feet

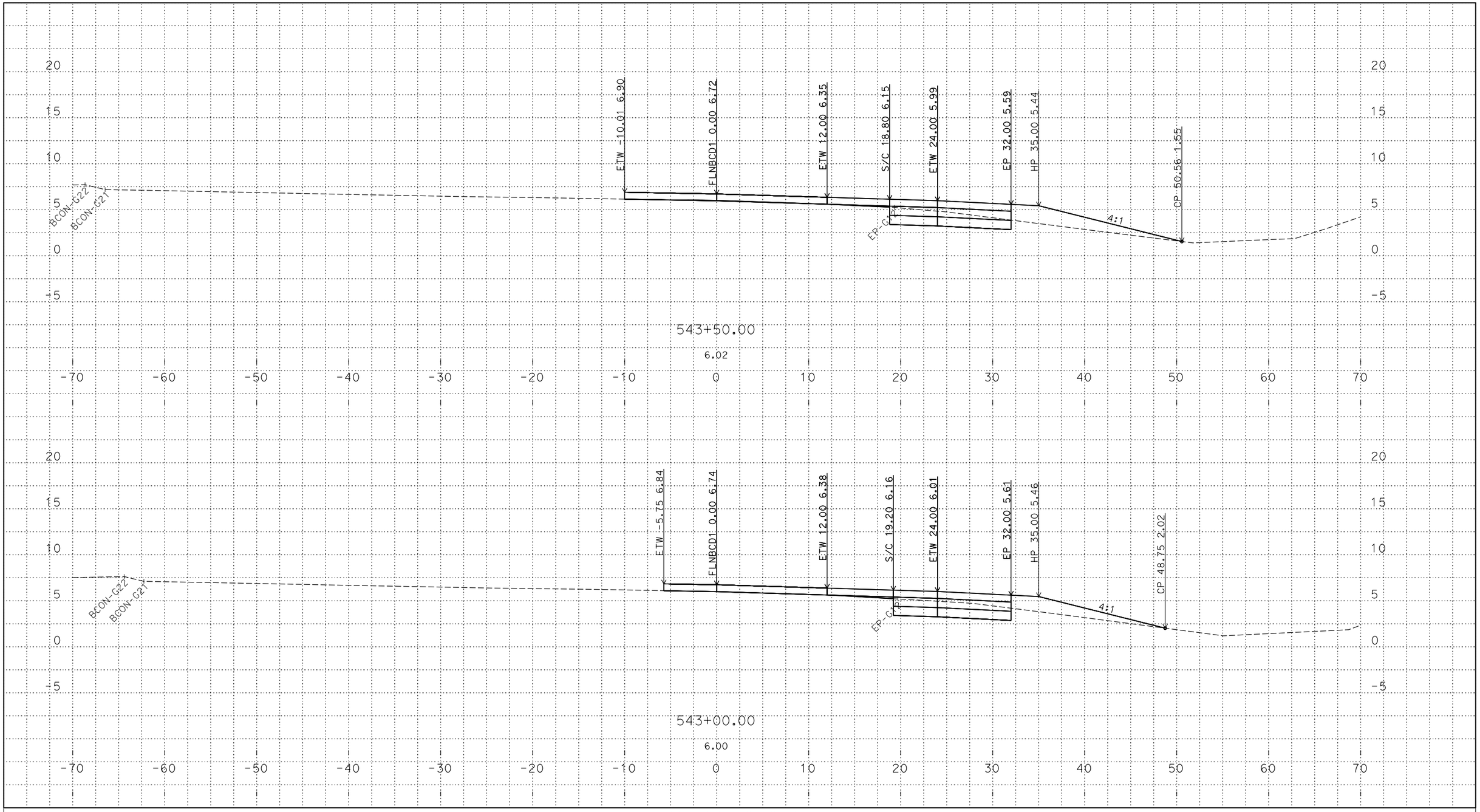

PLOTTED DATE: 12-JUN-2018

SCALE: 1"=5' Horiz.
1"=5' Vert.

CREATED BY: s145259

CONTRACT: 03-0H10U

DIST/CO/RTE/PM: 03/Sac/5/9.7-24.9

PROJECT ID: 03170002461

FLNBCD1
CROSS SECTIONS

P:\proj2\03\3c001\design\c3d\xsec_qtys\Ramps\Final Ramp XSEC\C3D
FLNBCD1_TEMP_X_C3D_DWG.dwg - 25-May-18 9:46 AM

FOR DESIGN STUDY ONLY

All Dimensions are U.S. Survey Feet

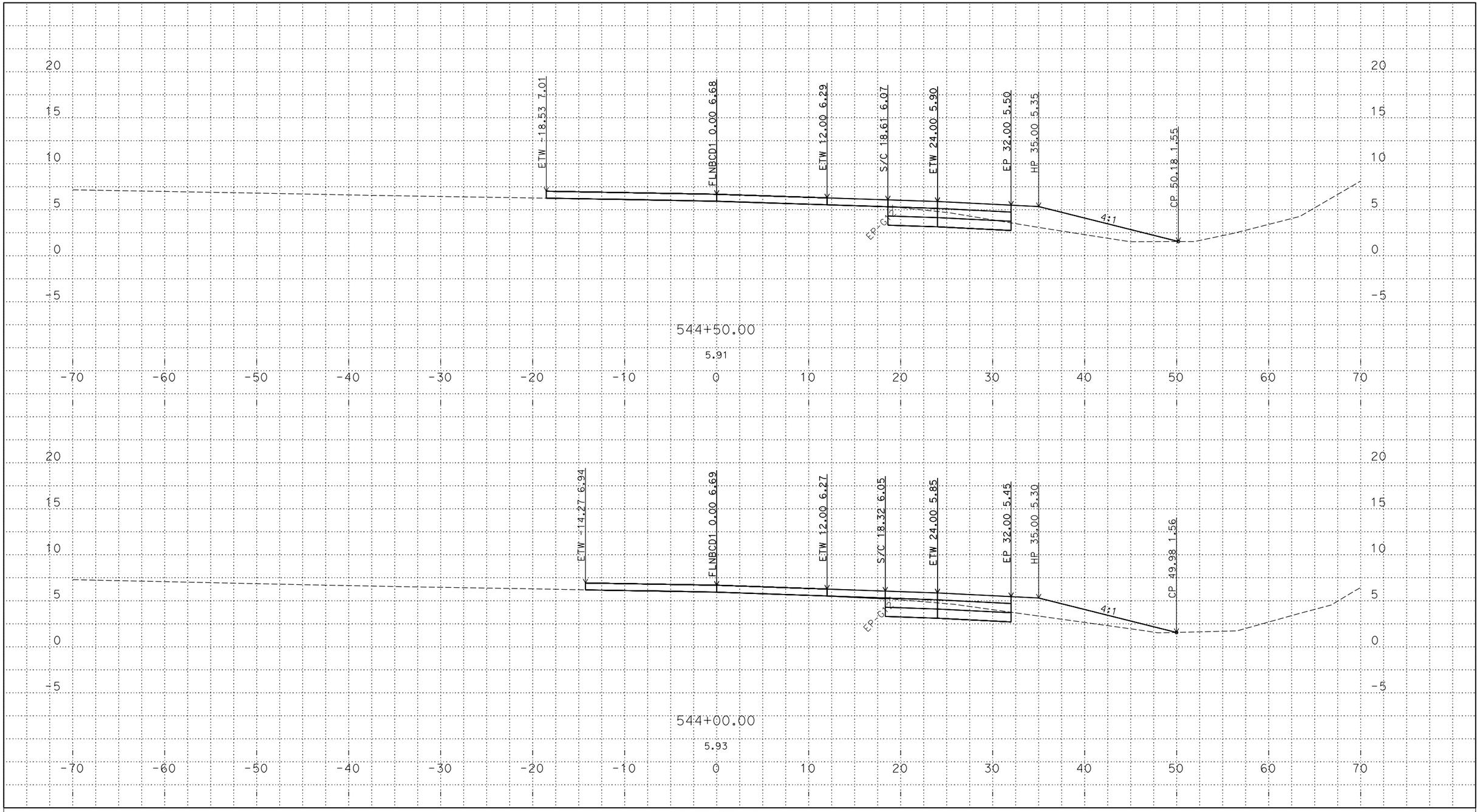

PLOTTED DATE: 12-JUN-2018

SCALE: 1"=5' Horiz.
1"=5' Vert.

CREATED BY: s145259

CONTRACT: 03-0H10U

DIST/CO/RTE/PM: 03/Sac/5/9.7-24.9

PROJECT ID: 03170002461

FLNBCD1
CROSS SECTIONS

P:\proj2\03\3c001\design\c3d\xsec_qtys\Ramps\Final Ramp XSEC\C3D
FLNBCD1_TEMP_X_C3D_DWG.dwg - 25-May-18 9:46 AM

FOR DESIGN STUDY ONLY

All Dimensions are U.S. Survey Feet

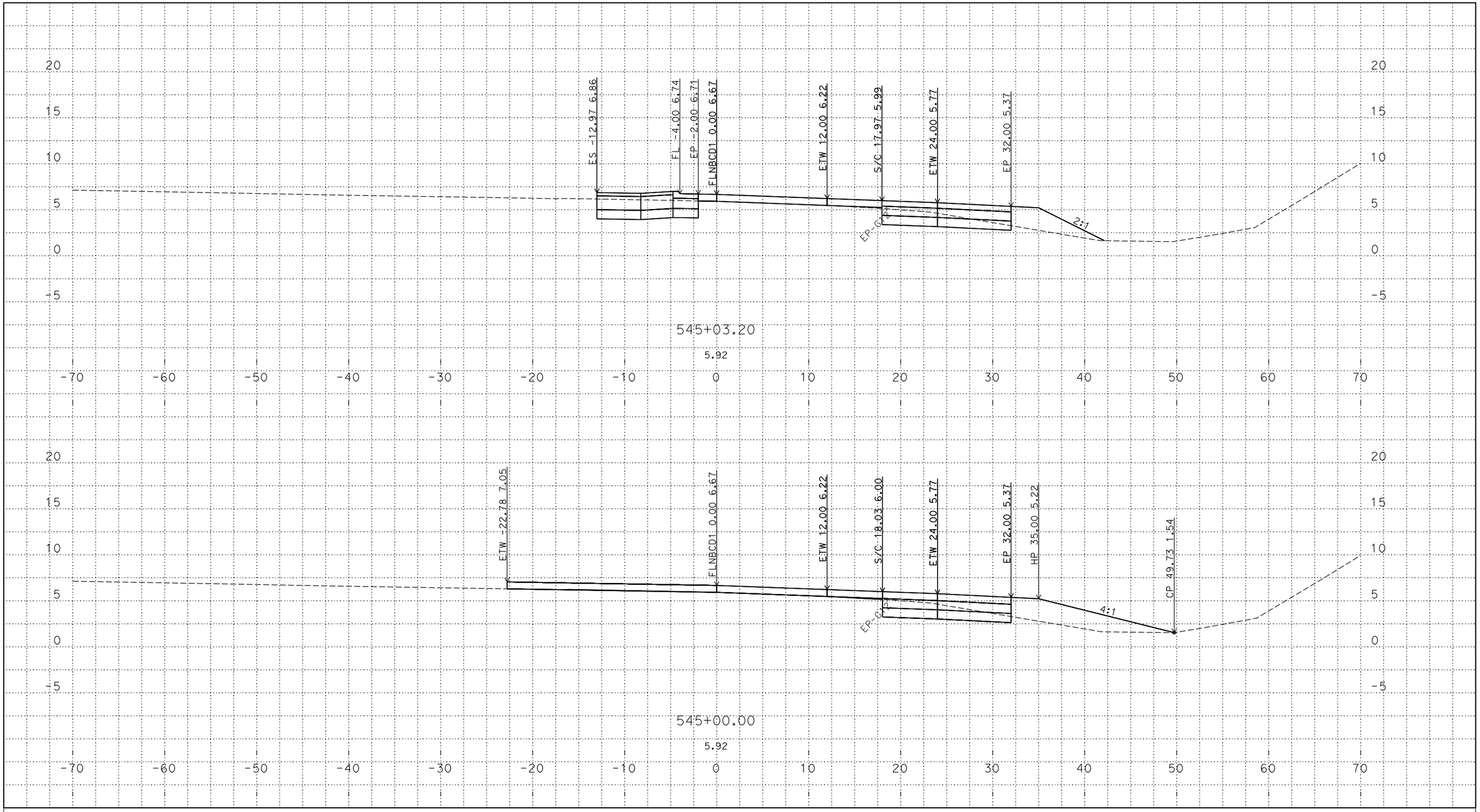

PLOTTED DATE: 12-JUN-2018

SCALE: 1"=5' Horiz.
1"=5' Vert.

CREATED BY: s145259

CONTRACT: 03-0H10U

DIST/CO/RTE/PM: 03/Sac/5/9.7-24.9

PROJECT ID: 03170002461

FLNBCD1
CROSS SECTIONS

P:\proj2\03\3c001\design\c3d\xsec_qtys\Ramps\Final Ramp XSEC\C3D
FLNBCD1_TEMP_X_C3D_DWG.dwg - 25-May-18 9:46 AM

FOR DESIGN STUDY ONLY

All Dimensions are U.S. Survey Feet

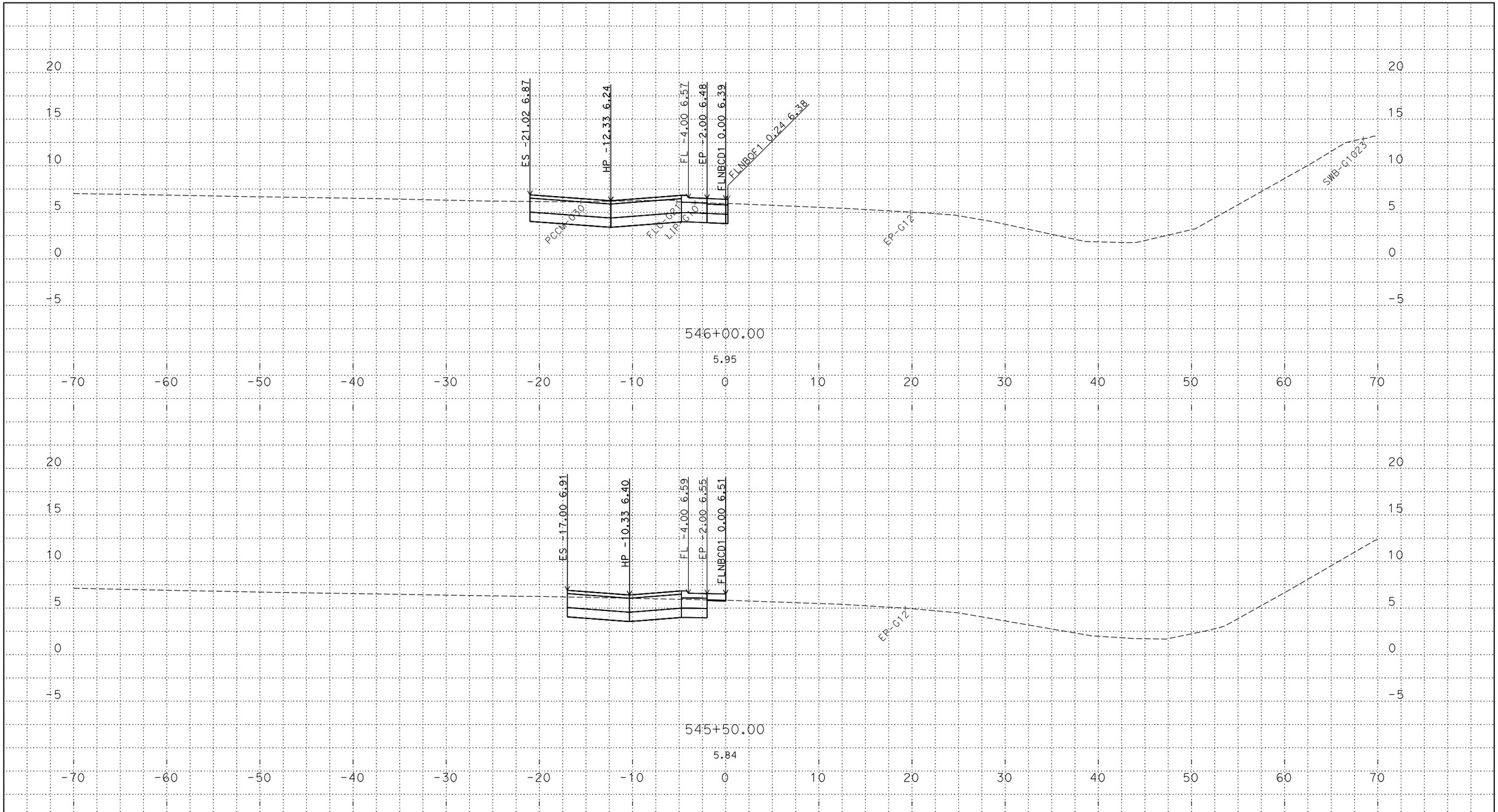

PLOTTED DATE: 12-JUN-2018

SCALE: 1"=5' Horiz.
1"=5' Vert.

CREATED BY: s145259

CONTRACT: 03-0H10U

DIST/CO/RTE/PM: 03/Sac/5/9.7-24.9

PROJECT ID: 03170002461

FLNBCD1
CROSS SECTIONS

P:\proj2\03\3c001\design\c3d\xsec_qtys\Ramps\Final Ramp XSEC\C3D
FLNBCD1_TEMP_X_C3D_DWG.dwg - 25-May-18 9:46 AM

FOR DESIGN STUDY ONLY

All Dimensions are U.S. Survey Feet

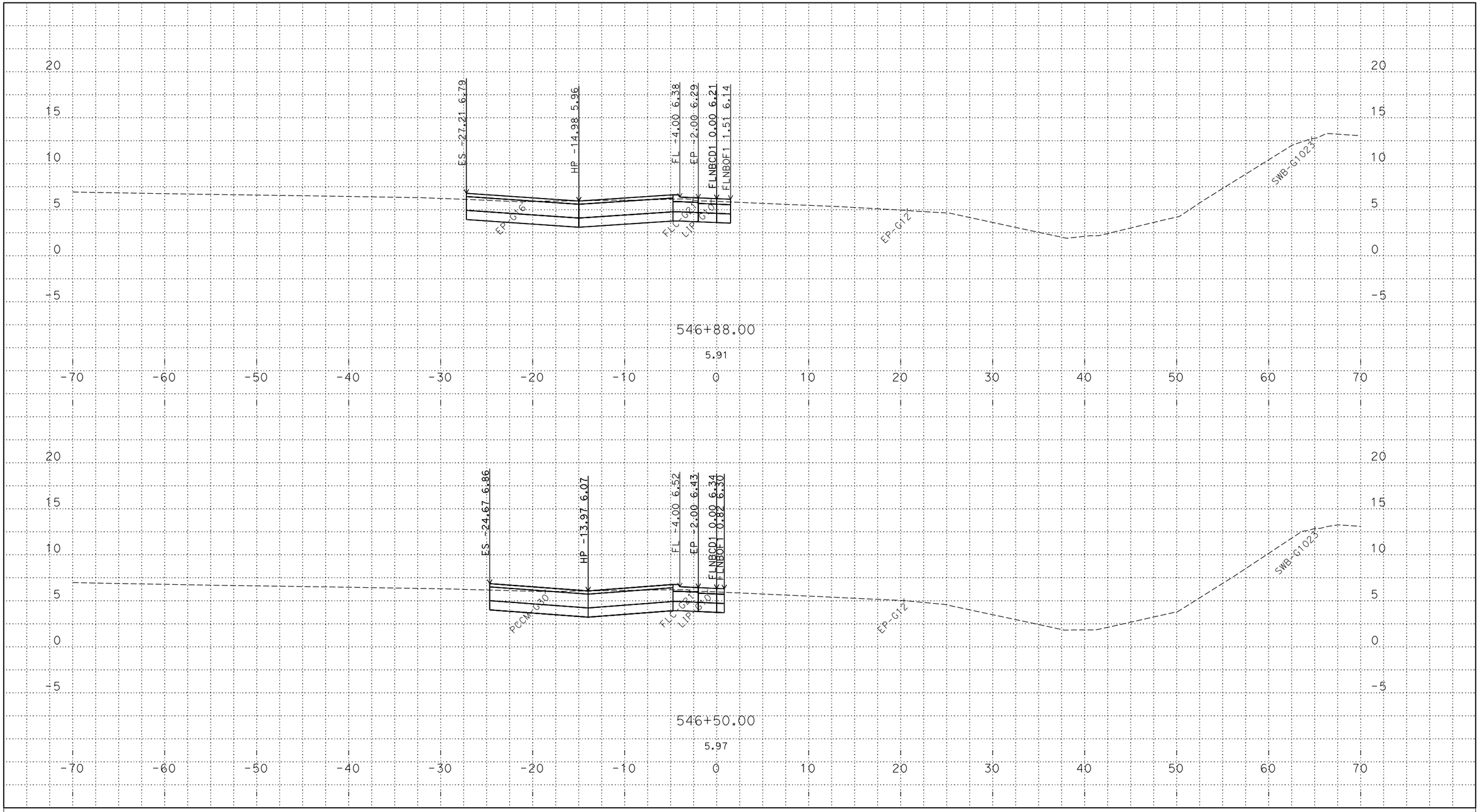

PLOTTED DATE: 12-JUN-2018

SCALE: 1"=5' Horiz.
1"=5' Vert.

CREATED BY: s145259

CONTRACT: 03-0H10U

DIST/CO/RTE/PM: 03/Sac/5/9.7-24.9

PROJECT ID: 03170002461

FLNBCD1
CROSS SECTIONS

P:\proj2\03\3c001\design\c3d\xsec_qtys\Ramps\Final Ramp XSEC\C3D
FLNBCD1_TEMP_X_C3D_DWG.dwg - 25-May-18 9:46 AM

FOR DESIGN STUDY ONLY

All Dimensions are U.S. Survey Feet

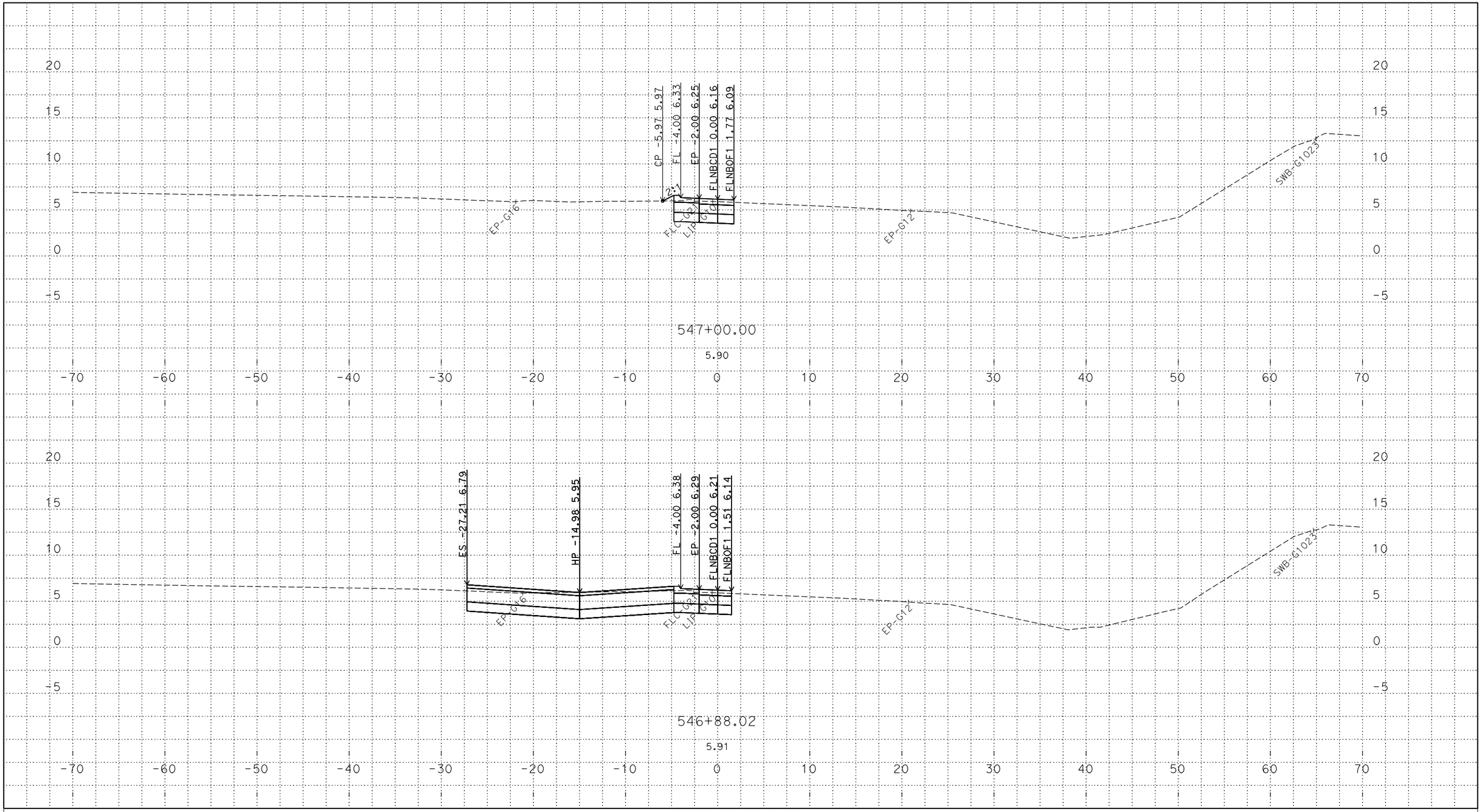

PLOTTED DATE: 12-JUN-2018

SCALE: 1"=5' Horiz.
1"=5' Vert.

CREATED BY: s145259

CONTRACT: 03-0H10U

DIST/CO/RTE/PM: 03/Sac/5/9.7-24.9

PROJECT ID: 03170002461

FLNBCD1
CROSS SECTIONS

P:\proj2\03\3c001\design\c3d\xsec_qtys\Ramps\Final Ramp XSEC\C3D
FLNBCD1_TEMP_X_C3D_DWG.dwg - 25-May-18 9:46 AM

FOR DESIGN STUDY ONLY

All Dimensions are U.S. Survey Feet

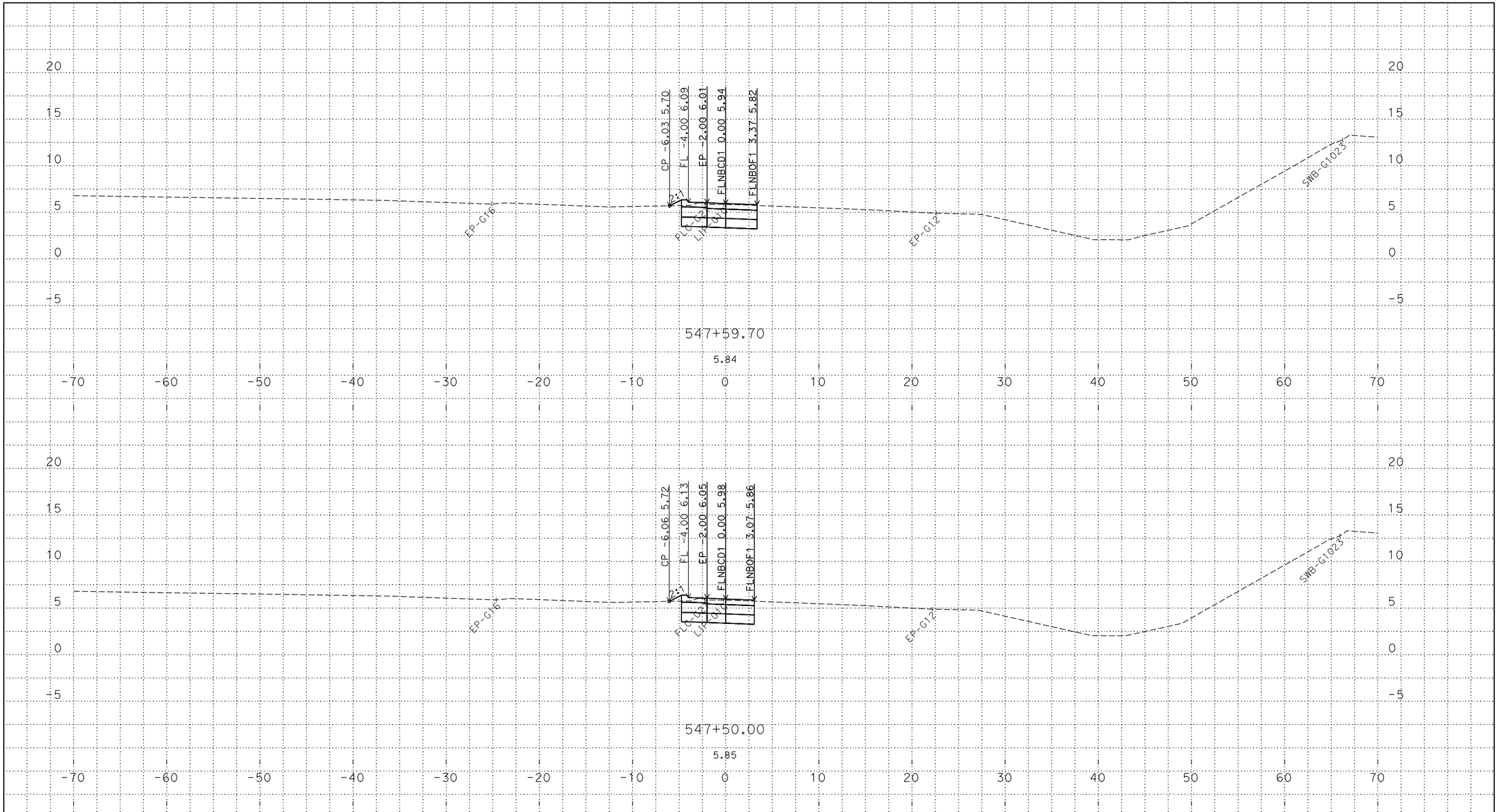

PLOTTED DATE: 12-JUN-2018

SCALE: 1"=5' Horiz.
1"=5' Vert.

CREATED BY: s145259

CONTRACT: 03-0H10U

DIST/CO/RTE/PM: 03/Sac/5/9.7-24.9

PROJECT ID: 03170002461

FLNBCD1
CROSS SECTIONS

P:\proj2\03\3c001\design\c3d\xsec_qtys\Ramps\Final Ramp XSEC\C3D
FLNBCD1_TEMP_X_C3D_DWG.dwg - 25-May-18 9:46 AM

FOR DESIGN STUDY ONLY

All Dimensions are U.S. Survey Feet

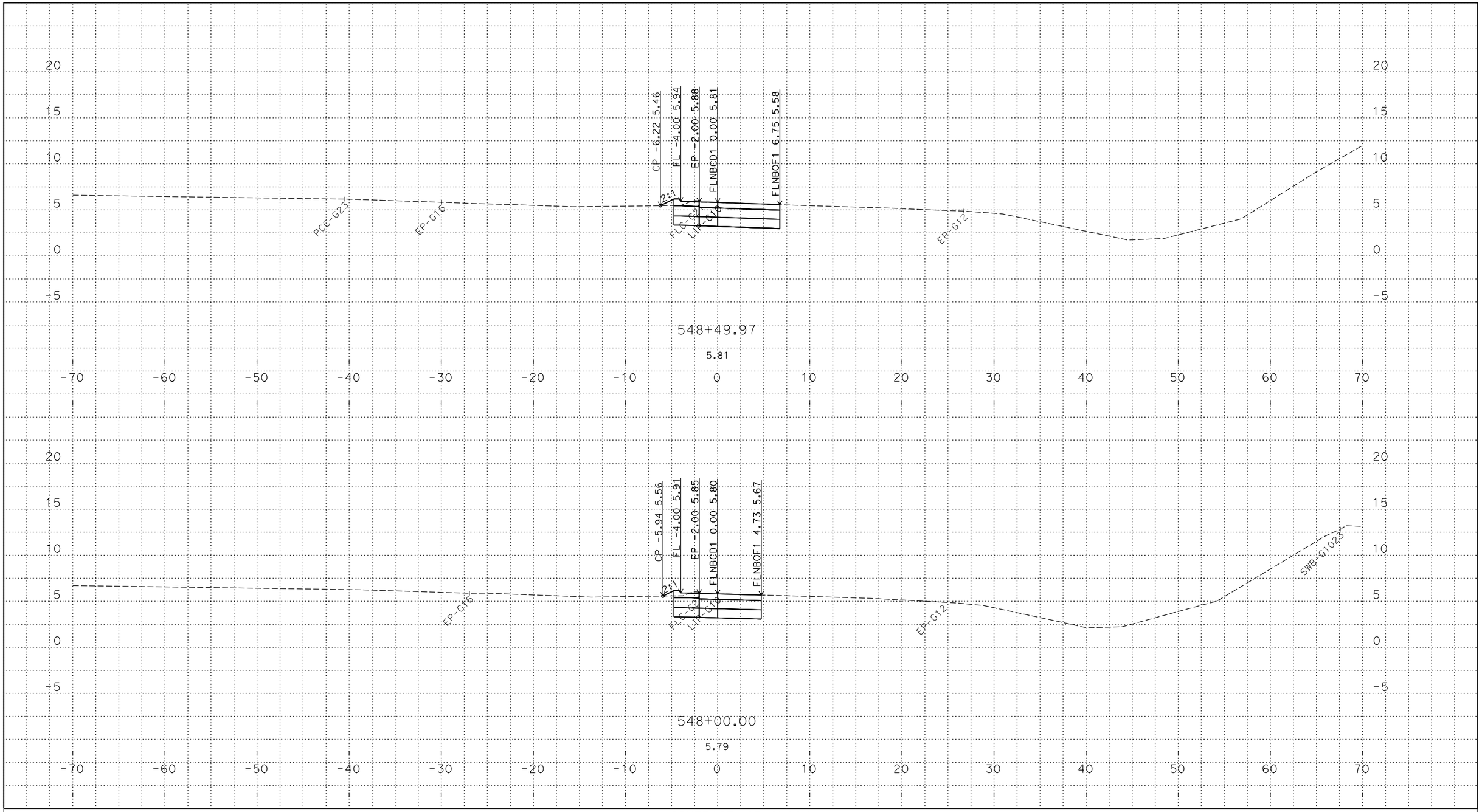

P:\proj2\03\3c001\design\c3d\xsec_qtys\Ramps\Final Ramp XSEC\C3D
FLNBCD1_TEMP_X_C3D_DWG.dwg - 25-May-18 9:46 AM

PLOTTED DATE: 12-JUN-2018

SCALE: 1"=5' Horiz.
1"=5' Vert.

CREATED BY: s145259

CONTRACT: 03-0H10U

DIST/CO/RTE/PM: 03/Sac/5/9.7-24.9

PROJECT ID: 03170002461

FLNBCD1
CROSS SECTIONS

FOR DESIGN STUDY ONLY

All Dimensions are U.S. Survey Feet

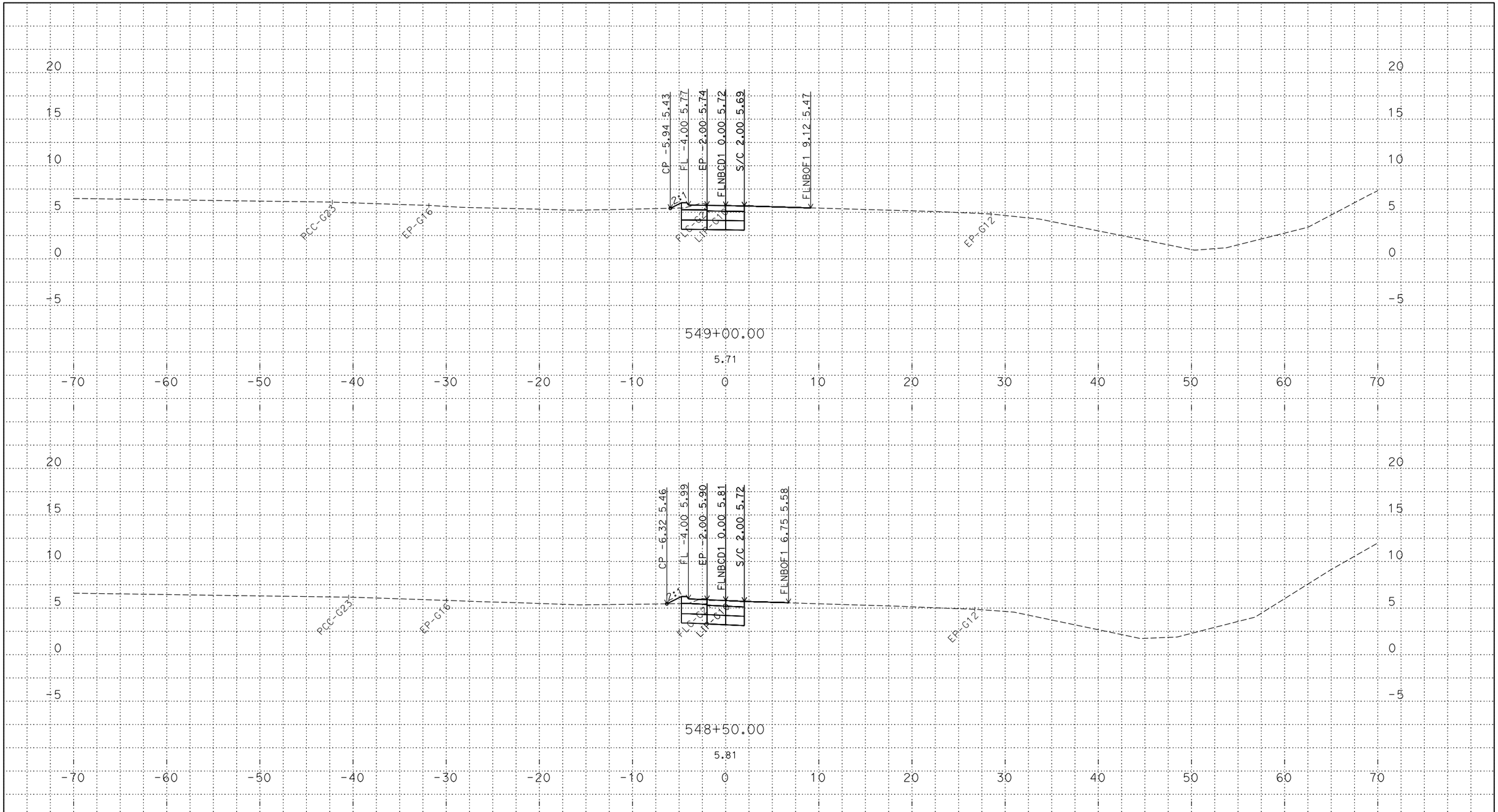

PLOTTED DATE: 12-JUN-2018

SCALE: 1"=5' Horiz.
1"=5' Vert.

CREATED BY: s145259

CONTRACT: 03-0H10U

DIST/CO/RTE/PM: 03/Sac/5/9.7-24.9

PROJECT ID: 03170002461

FLNBCD1
CROSS SECTIONS

P:\proj2\03\3c001\design\c3d\xsec_qtys\Ramps\Final Ramp XSEC\C3D
FLNBCD1_TEMP_X_C3D_DWG.dwg - 25-May-18 9:46 AM

FOR DESIGN STUDY ONLY

All Dimensions are U.S. Survey Feet

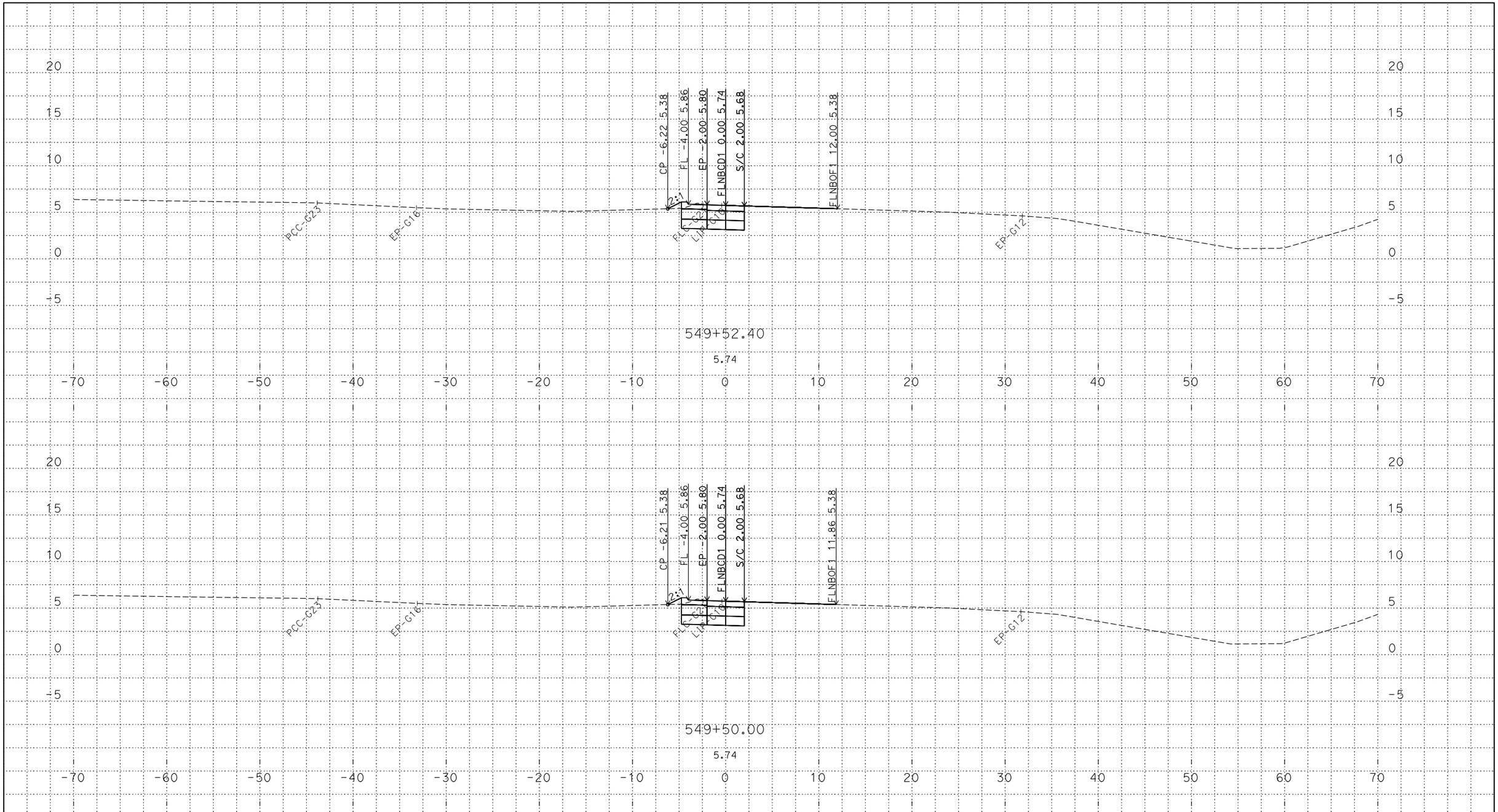

PLOTTED DATE: 12-JUN-2018

SCALE: 1"=5' Horiz.
1"=5' Vert.

CREATED BY: s145259

CONTRACT: 03-0H10U

DIST/CO/RTE/PM: 03/Sac/5/9.7-24.9

PROJECT ID: 03170002461

FLNBCD1
CROSS SECTIONS

P:\proj2\03\3c001\design\c3d\xsec_qtys\Ramps\Final Ramp XSEC\C3D
FLNBCD1_TEMP_X_C3D_DWG.dwg - 25-May-18 9:46 AM

FOR DESIGN STUDY ONLY

All Dimensions are U.S. Survey Feet

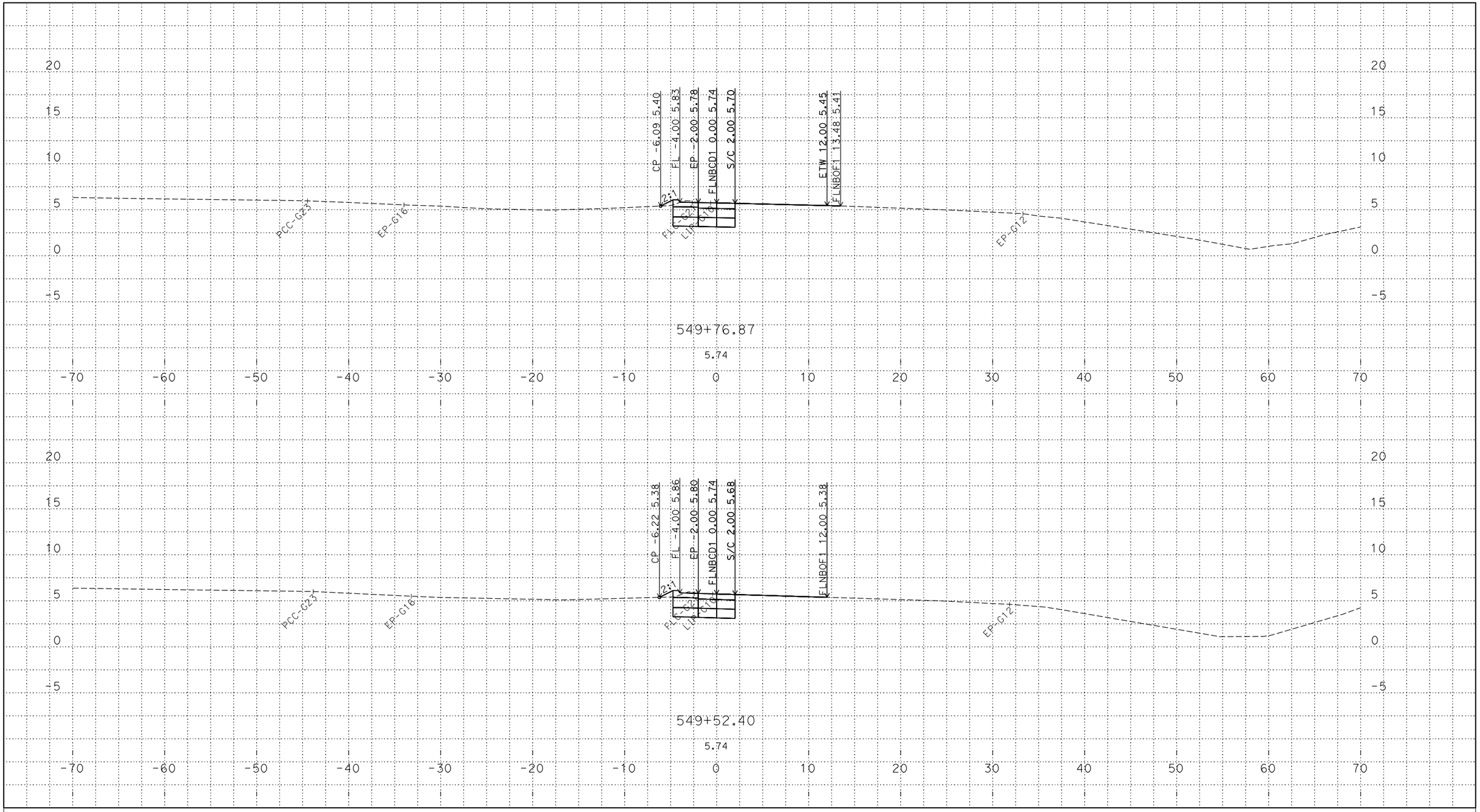

PLOTTED DATE: 12-JUN-2018

SCALE: 1"=5' Horiz.
1"=5' Vert.

CREATED BY: s145259

CONTRACT: 03-0H10U

DIST/CO/RTE/PM: 03/Sac/5/9.7-24.9

PROJECT ID: 03170002461

FLNBCD1
CROSS SECTIONS

P:\proj2\03\3c001\design\c3d\xsec_qtys\Ramps\Final Ramp XSEC\C3D
FLNBCD1_TEMP_X_C3D_DWG.dwg - 25-May-18 9:46 AM

FOR DESIGN STUDY ONLY

All Dimensions are U.S. Survey Feet

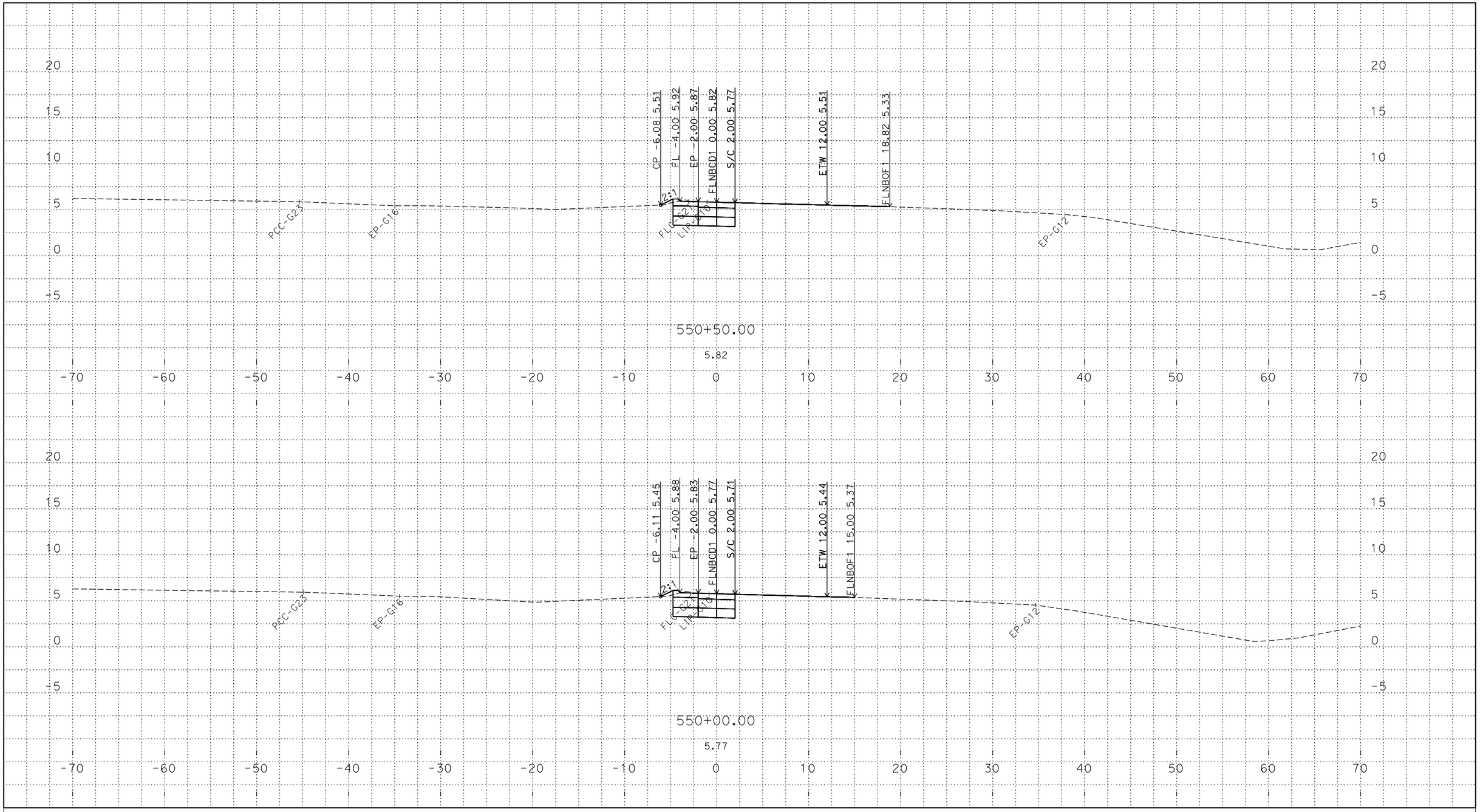

P:\proj2\03\3c001\design\c3d\xsec_qtys\Ramps\Final Ramp XSEC\C3D
FLNBCD1_TEMP_X_C3D_DWG.dwg - 25-May-18 9:46 AM

PLOTTED DATE: 12-JUN-2018

SCALE: 1"=5' Horiz.
1"=5' Vert.

CREATED BY: s145259

CONTRACT: 03-0H10U

DIST/CO/RTE/PM: 03/Sac/5/9.7-24.9

PROJECT ID: 03170002461

FLNBCD1
CROSS SECTIONS

FOR DESIGN STUDY ONLY

All Dimensions are U.S. Survey Feet

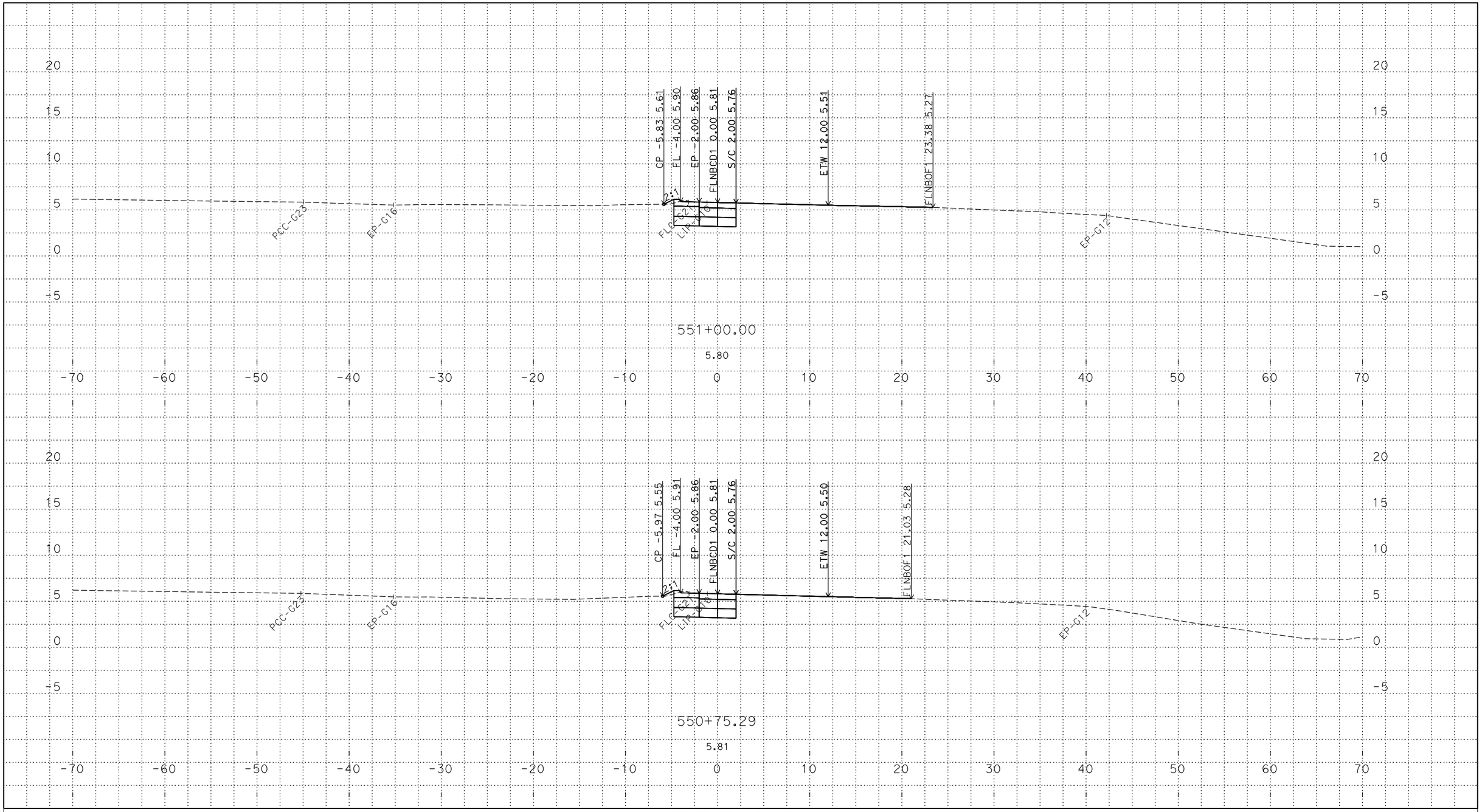

PLOTTED DATE: 12-JUN-2018

SCALE: 1"=5' Horiz.
1"=5' Vert.

CREATED BY: s145259

CONTRACT: 03-0H10U

DIST/CO/RTE/PM: 03/Sac/5/9.7-24.9

PROJECT ID: 03170002461

FLNBCD1
CROSS SECTIONS

P:\proj2\03\3c001\design\c3d\xsec_qtys\Ramps\Final Ramp XSEC\C3D
FLNBCD1_TEMP_X_C3D_DWG.dwg - 25-May-18 9:46 AM

FOR DESIGN STUDY ONLY

All Dimensions are U.S. Survey Feet

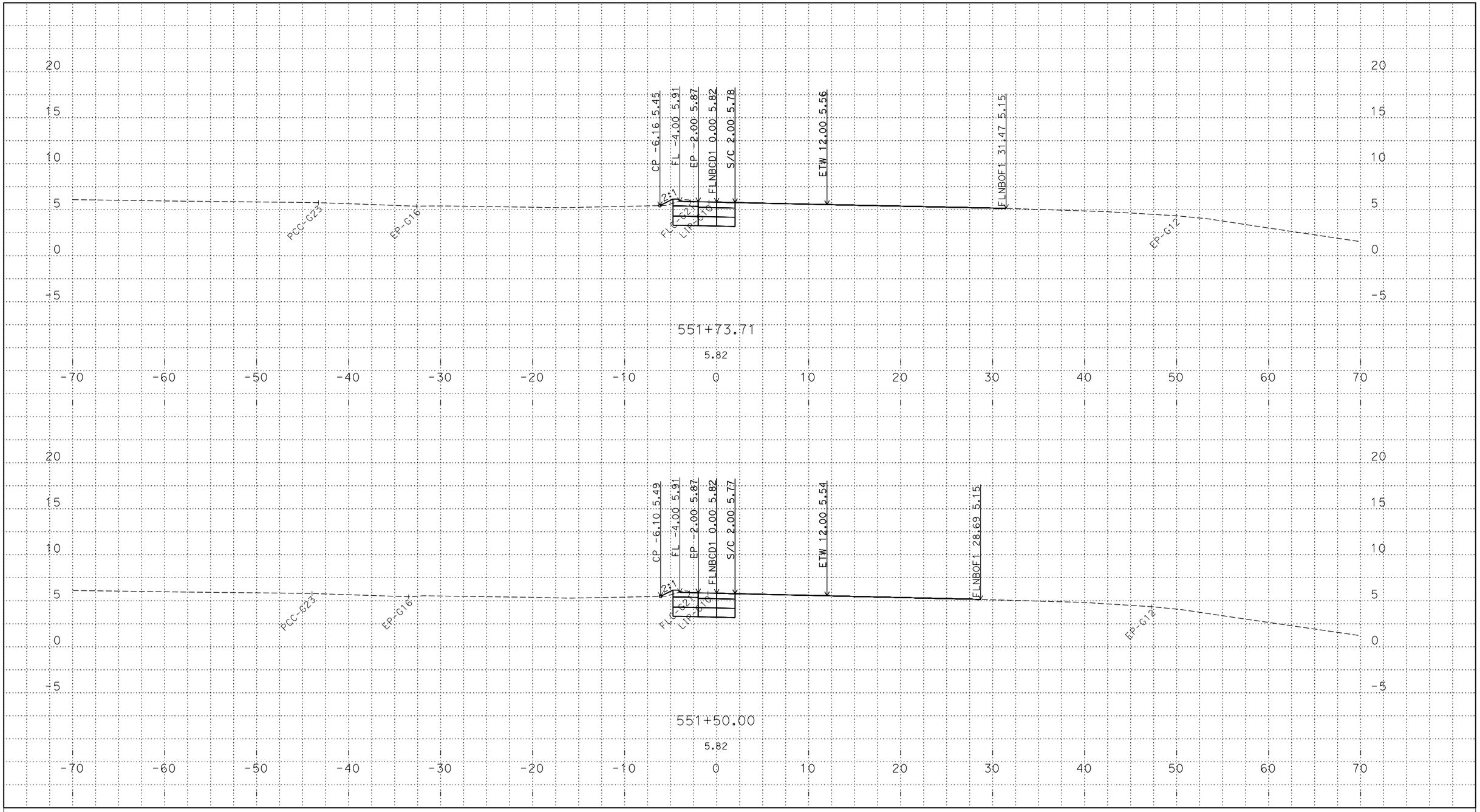

PLOTTED DATE: 12-JUN-2018

SCALE: 1"=5' Horiz.
1"=5' Vert.

CREATED BY: s145259

CONTRACT: 03-0H10U

DIST/CO/RTE/PM: 03/Sac/5/9.7-24.9

PROJECT ID: 03170002461

FLNBCD1
CROSS SECTIONS

P:\proj2\03\3c001\design\c3d\xsec_qtys\Ramps\Final Ramp XSEC\C3D
FLNBCD1_TEMP_X_C3D_DWG.dwg - 25-May-18 9:46 AM

FOR DESIGN STUDY ONLY

All Dimensions are U.S. Survey Feet

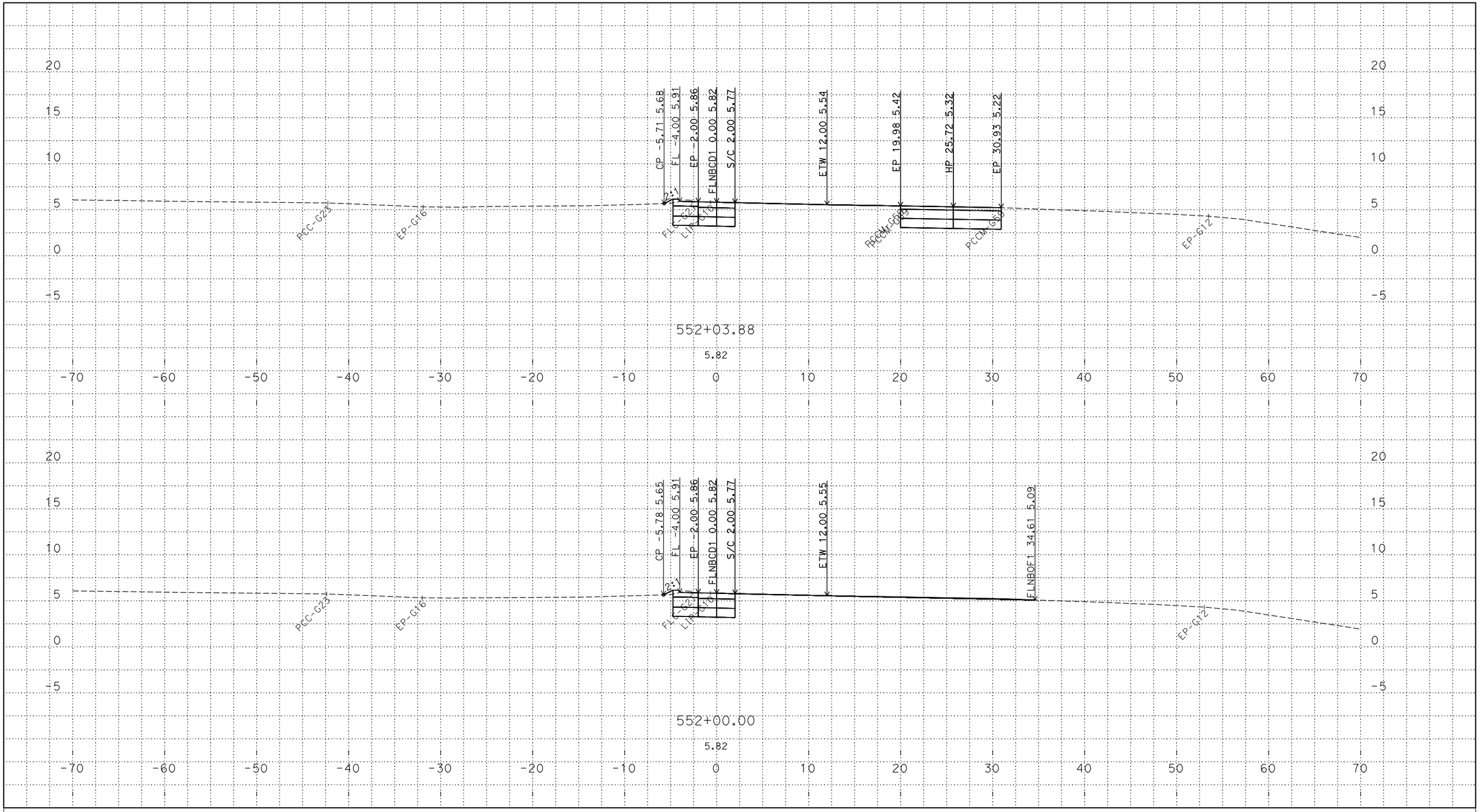

PLOTTED DATE: 12-JUN-2018

SCALE: 1"=5' Horiz.
1"=5' Vert.

CREATED BY: s145259

CONTRACT: 03-0H10U

DIST/CO/RTE/PM: 03/Sac/5/9.7-24.9

PROJECT ID: 03170002461

FLNBCD1
CROSS SECTIONS
16 OF 49

P:\proj2\03\3c001\design\c3d\xsec_qtys\Ramps\Final Ramp XSEC\C3D
FLNBCD1_TEMP_X_C3D_DWG.dwg - 25-May-18 9:46 AM

FOR DESIGN STUDY ONLY

All Dimensions are U.S. Survey Feet

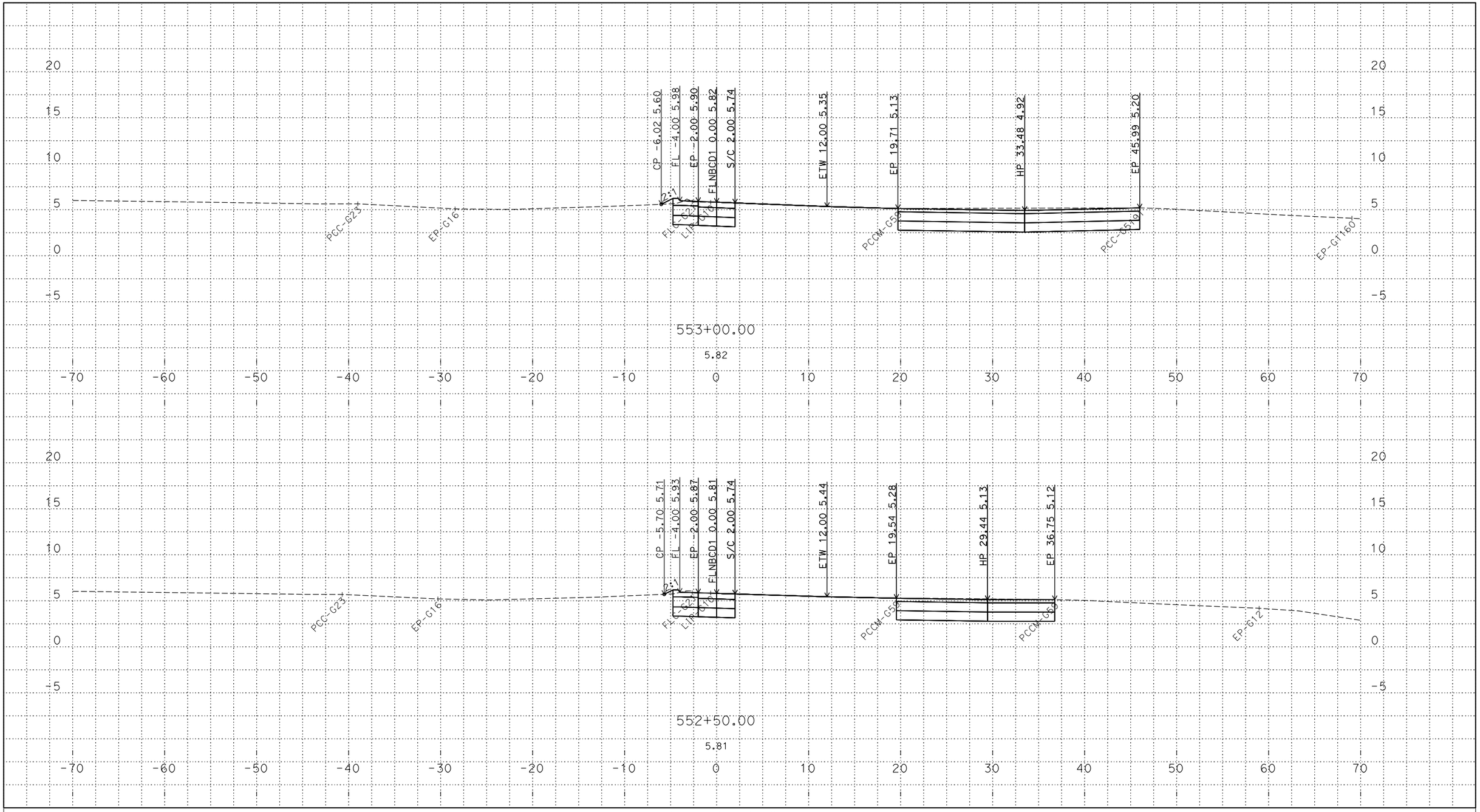

PLOTTED DATE: 12-JUN-2018

SCALE: 1"=5' Horiz.
1"=5' Vert.

CREATED BY: s145259

CONTRACT: 03-0H10U

DIST/CO/RTE/PM: 03/Sac/5/9.7-24.9

PROJECT ID: 03170002461

FLNBCD1
CROSS SECTIONS

P:\proj2\03\3c001\design\c3d\xsec_qtys\Ramps\Final Ramp XSEC\C3D
FLNBCD1_TEMP_X_C3D_DWG.dwg - 25-May-18 9:46 AM

FOR DESIGN STUDY ONLY

All Dimensions are U.S. Survey Feet

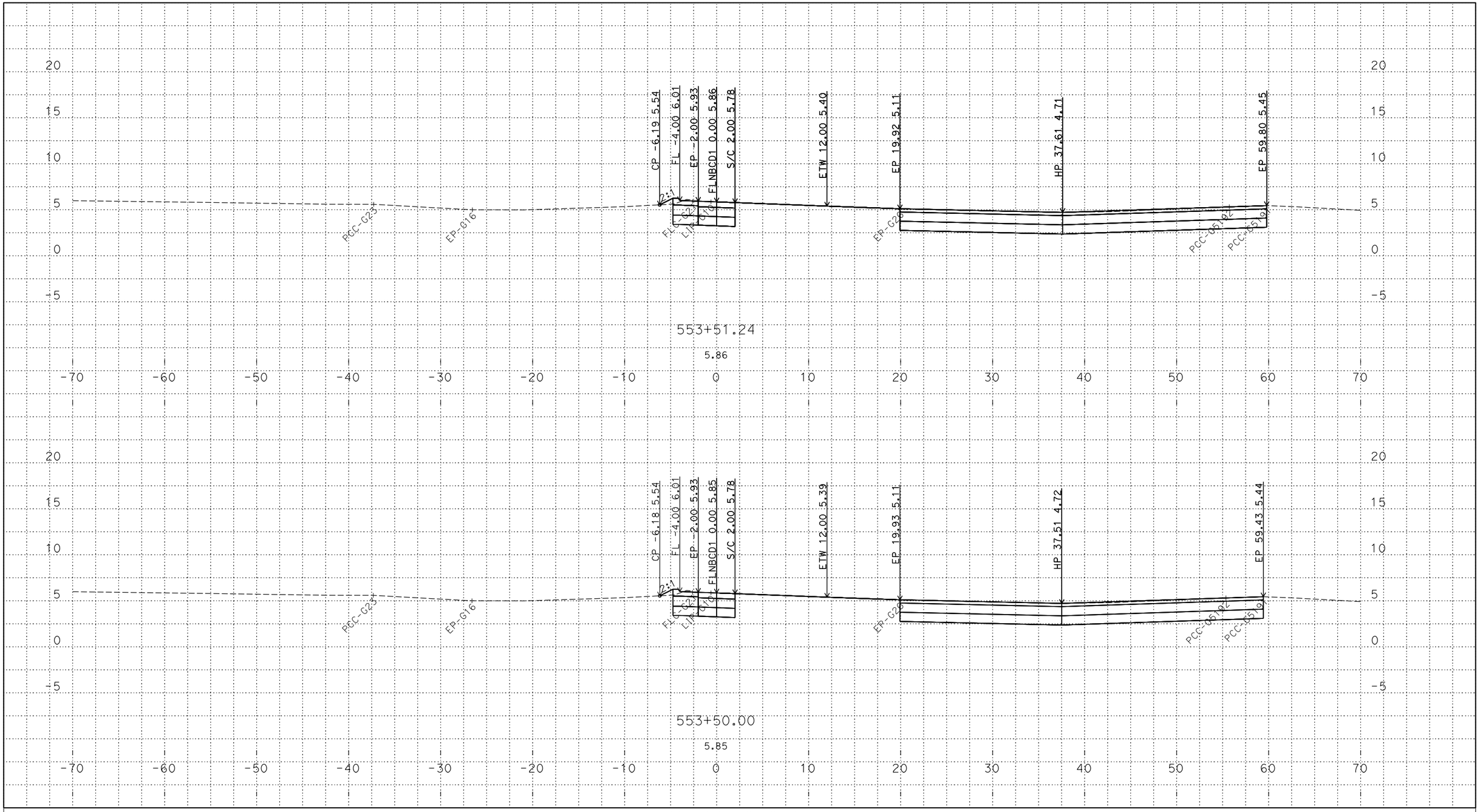

PLOTTED DATE: 12-JUN-2018

SCALE: 1"=5' Horiz.
1"=5' Vert.

CREATED BY: s145259

CONTRACT: 03-0H10U

DIST/CO/RTE/PM: 03/Sac/5/9.7-24.9

PROJECT ID: 03170002461

FLNBCD1
CROSS SECTIONS

P:\proj2\03\3c001\design\c3d\xsec_qtys\Ramps\Final Ramp XSEC\C3D
FLNBCD1_TEMP_X_C3D_DWG.dwg - 25-May-18 9:46 AM

FOR DESIGN STUDY ONLY

All Dimensions are U.S. Survey Feet

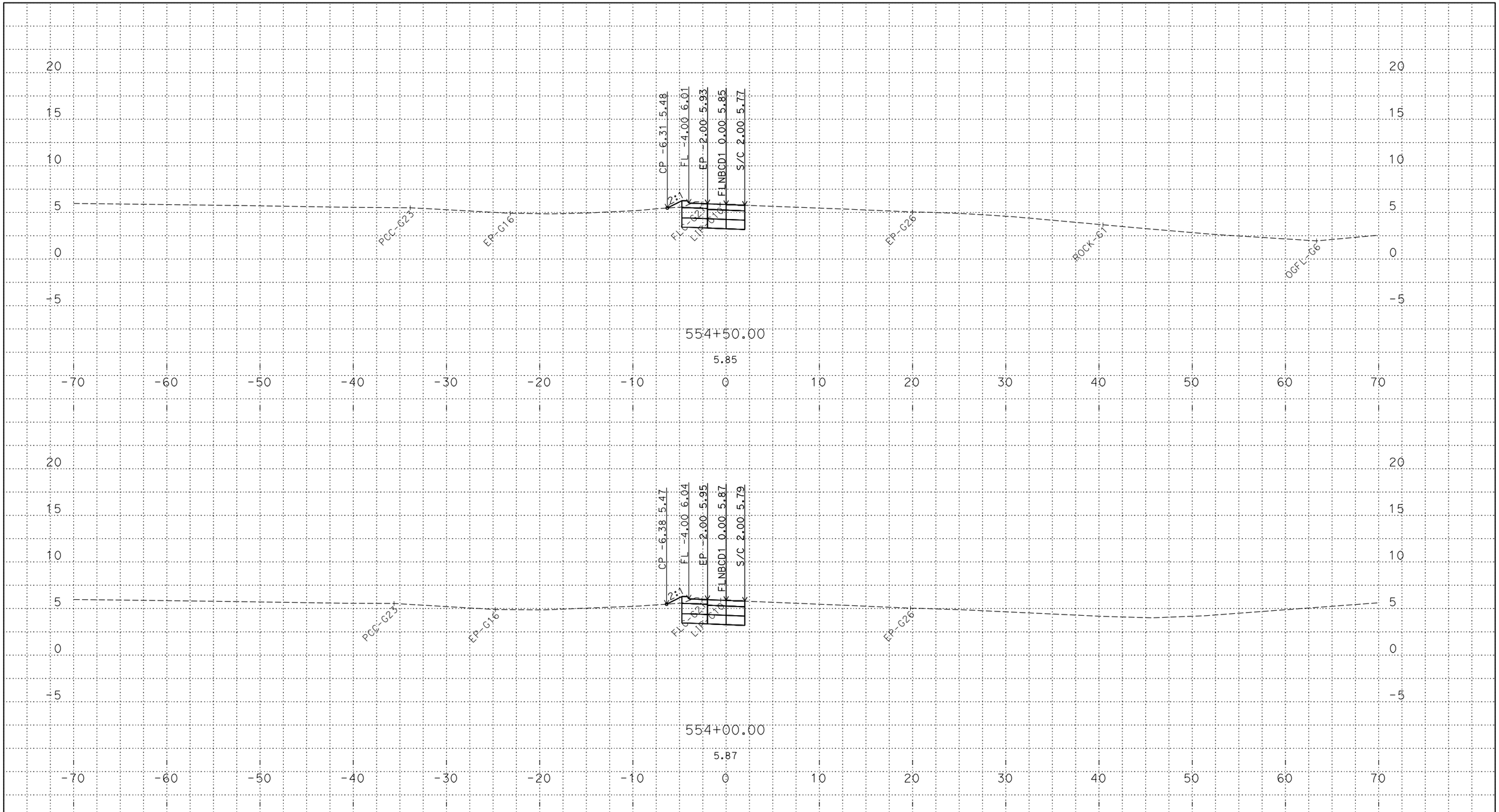

PLOTTED DATE: 12-JUN-2018

SCALE: 1"=5' Horiz.
1"=5' Vert.

CREATED BY: s145259

CONTRACT: 03-0H10U

DIST/CO/RTE/PM: 03/Sac/5/9.7-24.9

PROJECT ID: 03170002461

FLNBCD1
CROSS SECTIONS

P:\proj2\03\3c001\design\c3d\xsec_qtys\Ramps\Final Ramp XSEC\C3D
FLNBCD1_TEMP_X_C3D_DWG.dwg - 25-May-18 9:46 AM

FOR DESIGN STUDY ONLY

All Dimensions are U.S. Survey Feet

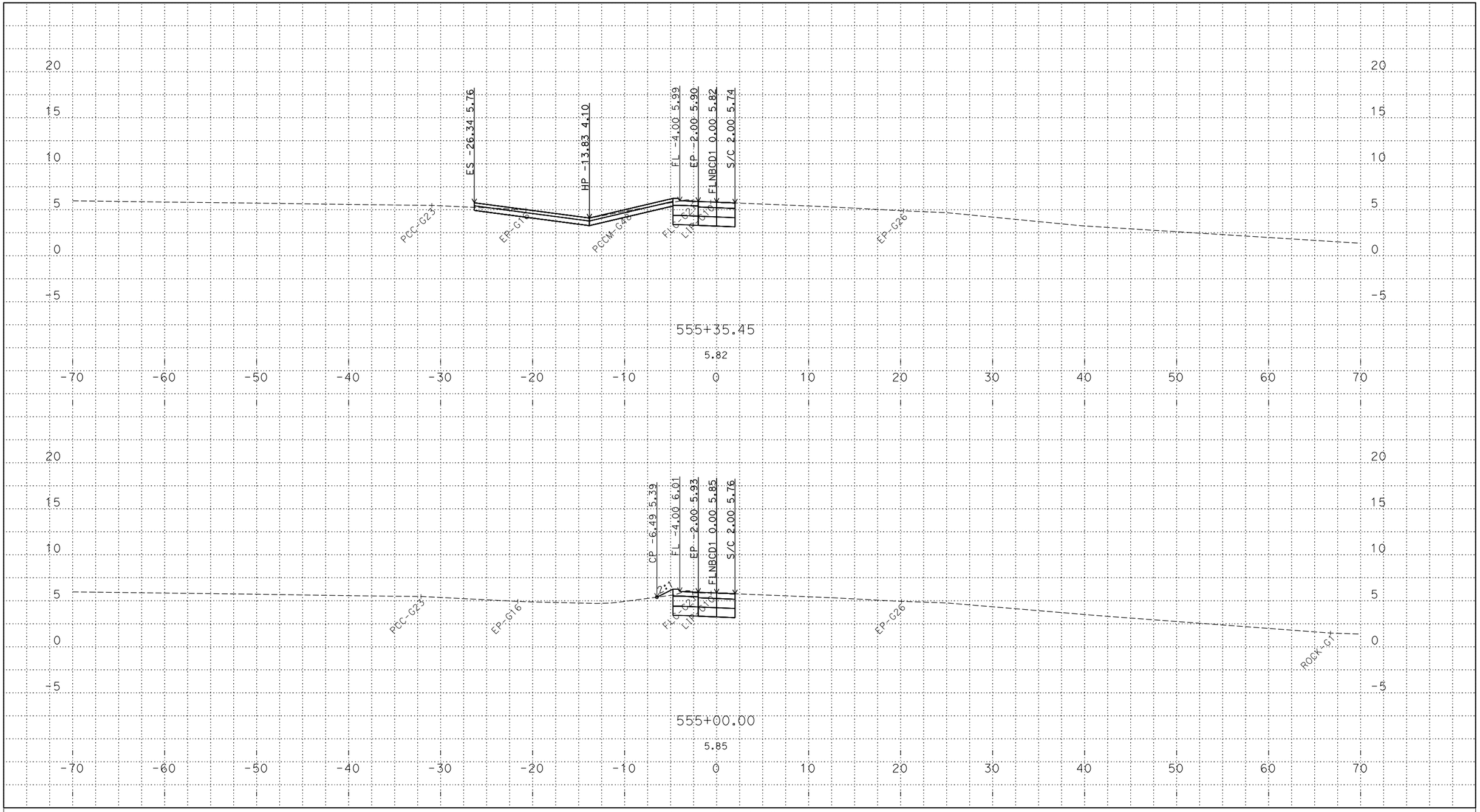

PLOTTED DATE: 12-JUN-2018

SCALE: 1"=5' Horiz.
1"=5' Vert.

CREATED BY: s145259

CONTRACT: 03-0H10U

DIST/CO/RTE/PM: 03/Sac/5/9.7-24.9

PROJECT ID: 03170002461

FLNBCD1
CROSS SECTIONS

P:\proj2\03\3c001\design\c3d\xsec_qtys\Ramps\Final Ramp XSEC\C3D
FLNBCD1_TEMP_X_C3D_DWG.dwg - 25-May-18 9:46 AM

FOR DESIGN STUDY ONLY

All Dimensions are U.S. Survey Feet

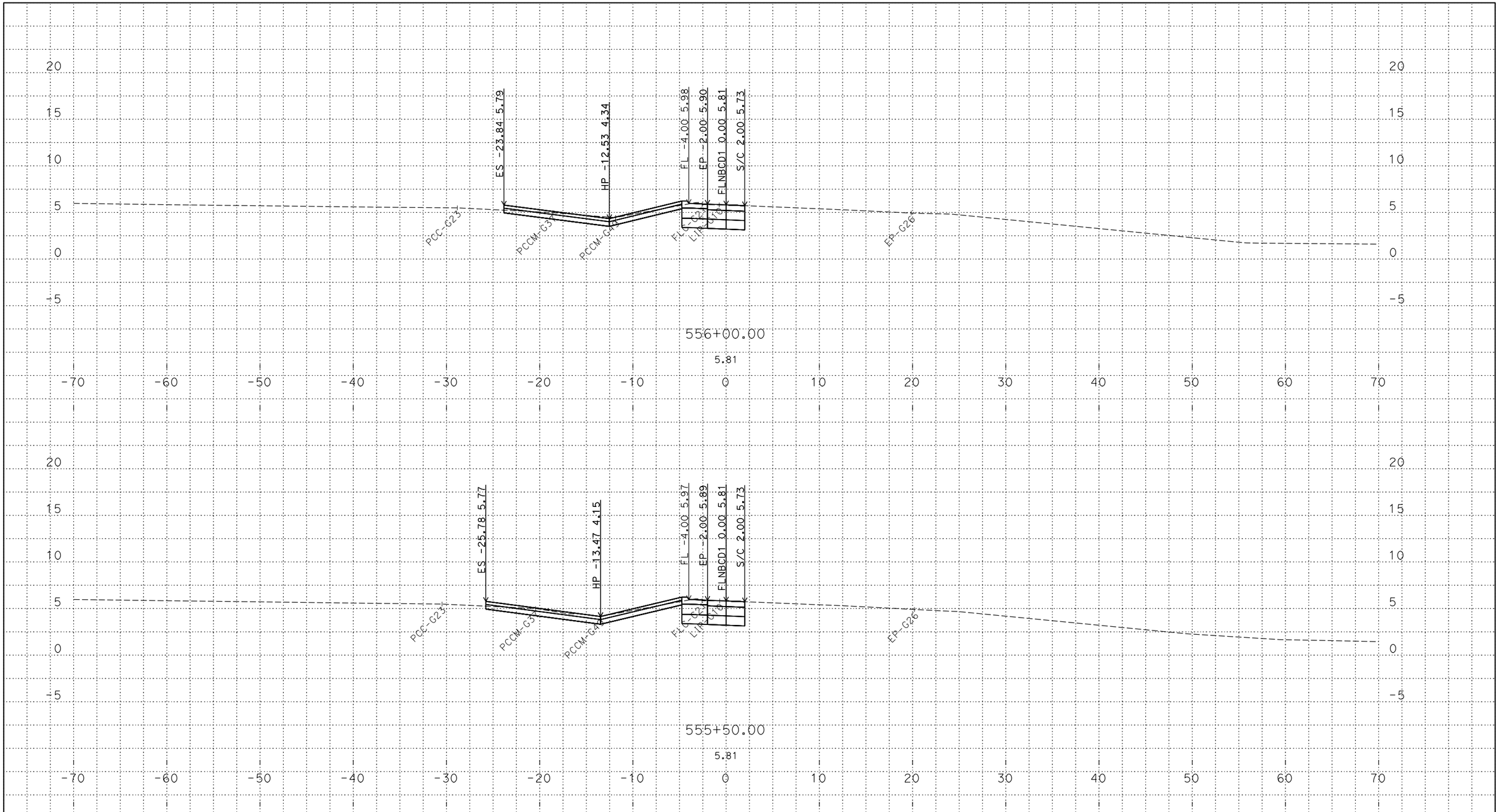

PLOTTED DATE: 12-JUN-2018

SCALE: 1"=5' Horiz.
1"=5' Vert.

CREATED BY: s145259

CONTRACT: 03-0H10U

DIST/CO/RTE/PM: 03/Sac/5/9.7-24.9

PROJECT ID: 03170002461

FLNBCD1
CROSS SECTIONS

P:\proj2\03\3c001\design\c3d\xsec_qtys\Ramps\Final Ramp XSEC\C3D
FLNBCD1_TEMP_X_C3D_DWG.dwg - 25-May-18 9:46 AM

FOR DESIGN STUDY ONLY

All Dimensions are U.S. Survey Feet

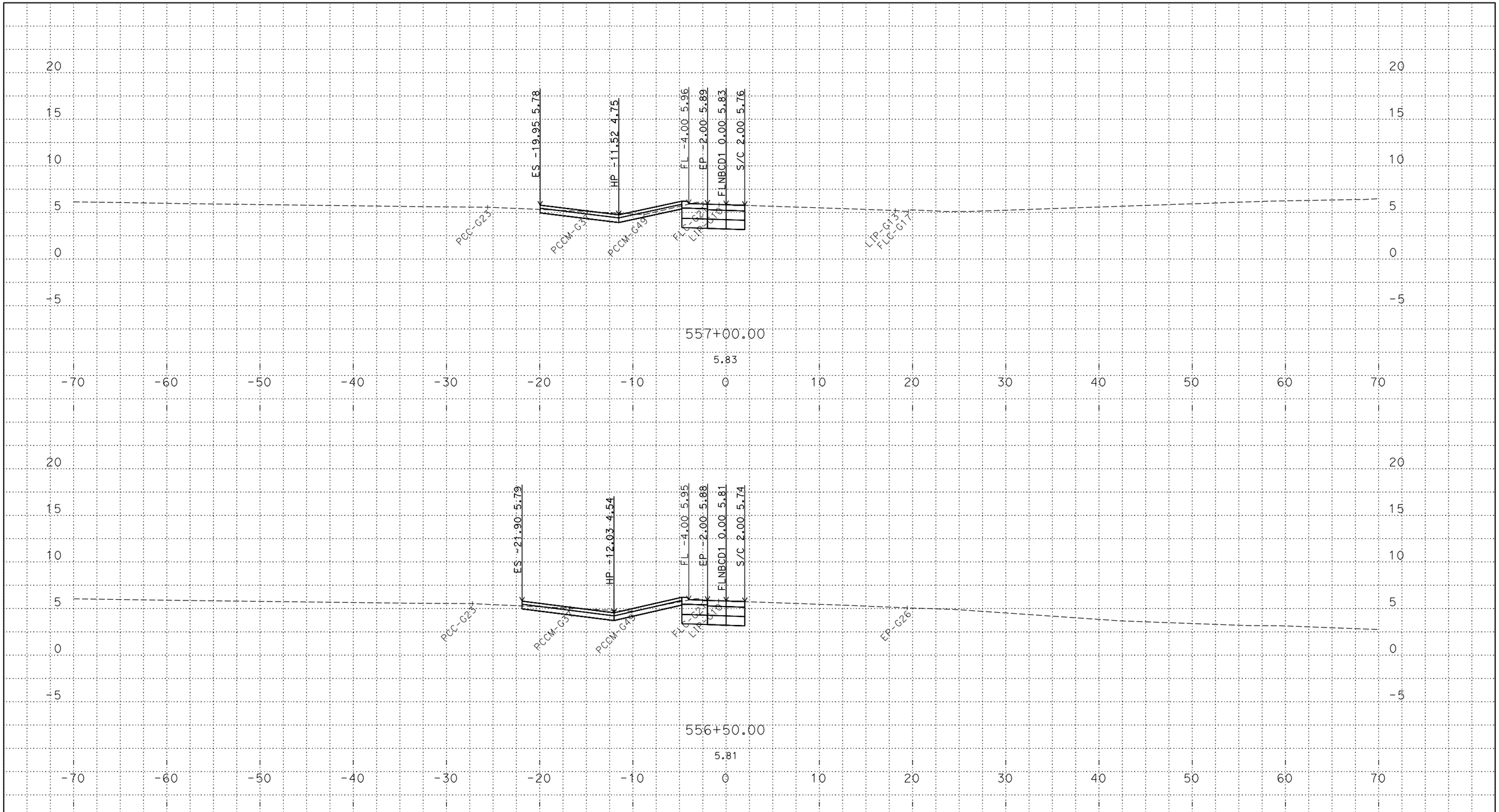

PLOTTED DATE: 12-JUN-2018

SCALE: 1"=5' Horiz.
1"=5' Vert.

CREATED BY: s145259

CONTRACT: 03-0H10U

DIST/CO/RTE/PM: 03/Sac/5/9.7-24.9

PROJECT ID: 03170002461

FLNBCD1
CROSS SECTIONS

P:\proj2\03\3c001\design\c3d\xsec_qtys\Ramps\Final Ramp XSEC\C3D
FLNBCD1_TEMP_X_C3D_DWG.dwg - 25-May-18 9:46 AM

FOR DESIGN STUDY ONLY

All Dimensions are U.S. Survey Feet

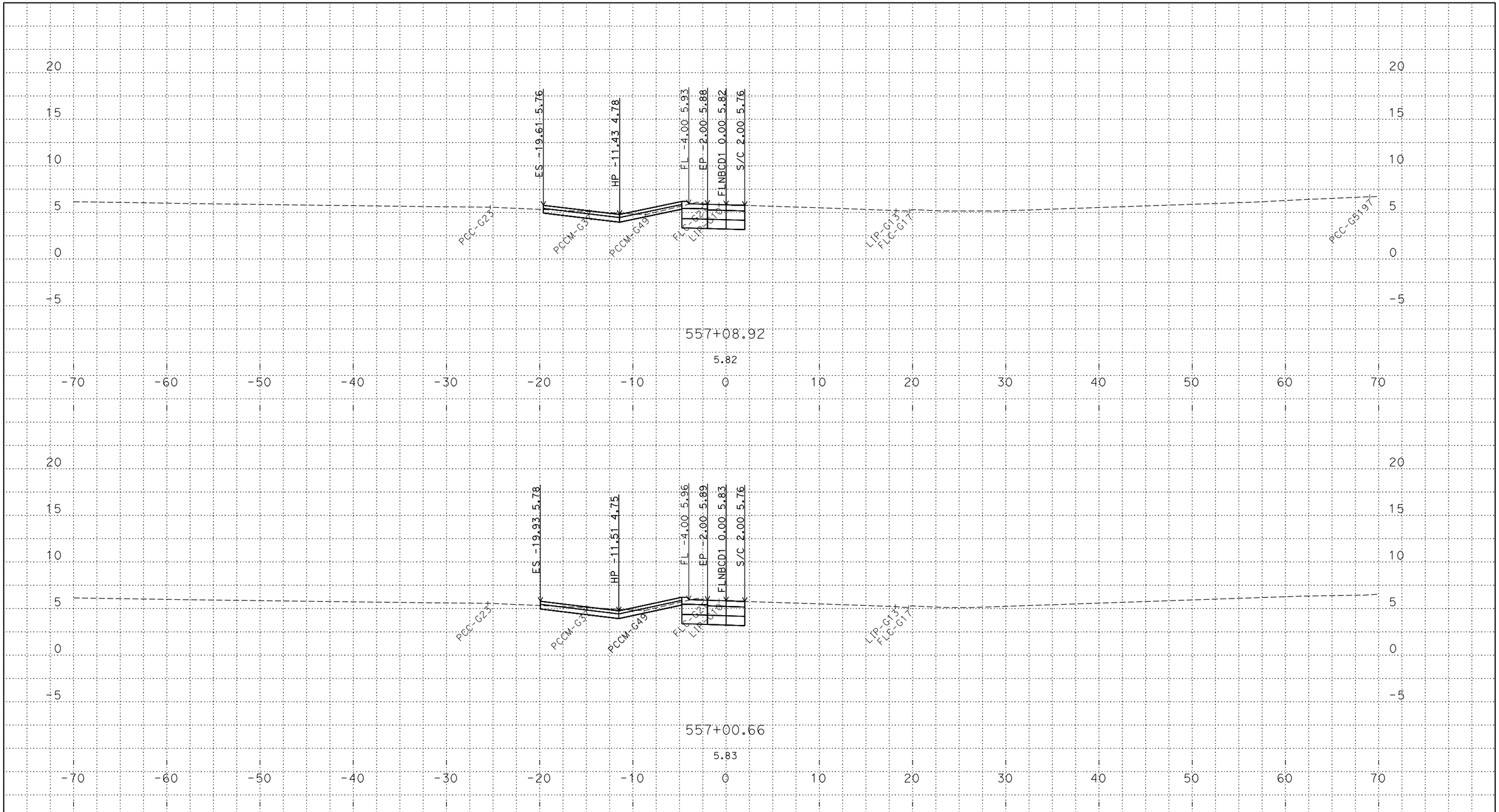

PLOTTED DATE: 12-JUN-2018

SCALE: 1"=5' Horiz.
1"=5' Vert.

CREATED BY: s145259

CONTRACT: 03-0H10U

DIST/CO/RTE/PM: 03/Sac/5/9.7-24.9

PROJECT ID: 03170002461

FLNBCD1
CROSS SECTIONS

P:\proj2\03\3c001\design\c3d\xsec_qtys\Ramps\Final Ramp XSEC\C3D
FLNBCD1_TEMP_X_C3D_DWG.dwg - 25-May-18 9:46 AM

FOR DESIGN STUDY ONLY

All Dimensions are U.S. Survey Feet

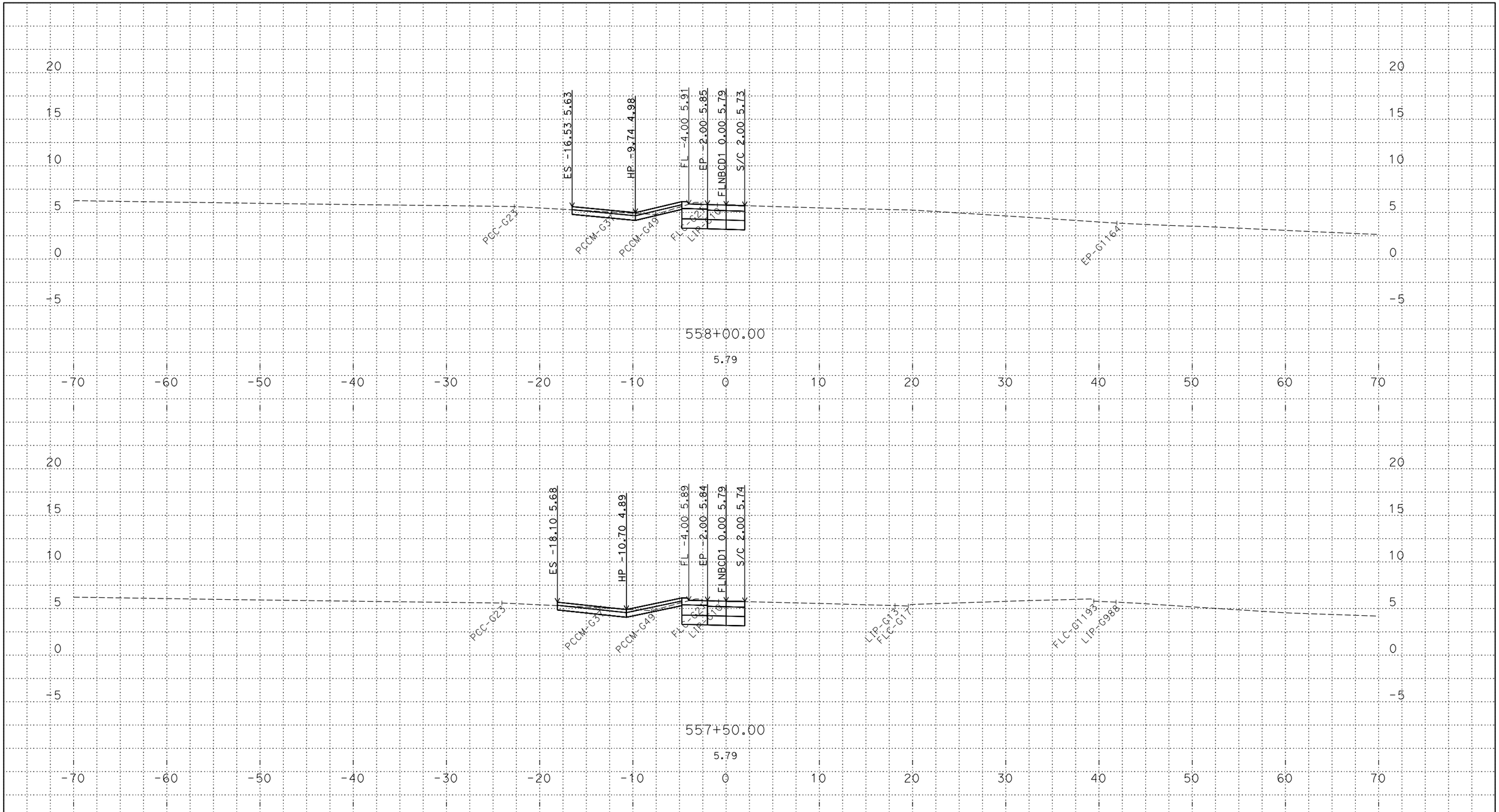

P:\proj2\03\3c001\design\c3d\xsec_qtys\Ramps\Final Ramp XSEC\C3D
FLNBCD1_TEMP_X_C3D_DWG.dwg - 25-May-18 9:46 AM

PLOTTED DATE: 12-JUN-2018

SCALE: 1"=5' Horiz.
1"=5' Vert.

CREATED BY: s145259

CONTRACT: 03-0H10U

DIST/CO/RTE/PM: 03/Sac/5/9.7-24.9

PROJECT ID: 03170002461

FLNBCD1
CROSS SECTIONS

FOR DESIGN STUDY ONLY

All Dimensions are U.S. Survey Feet

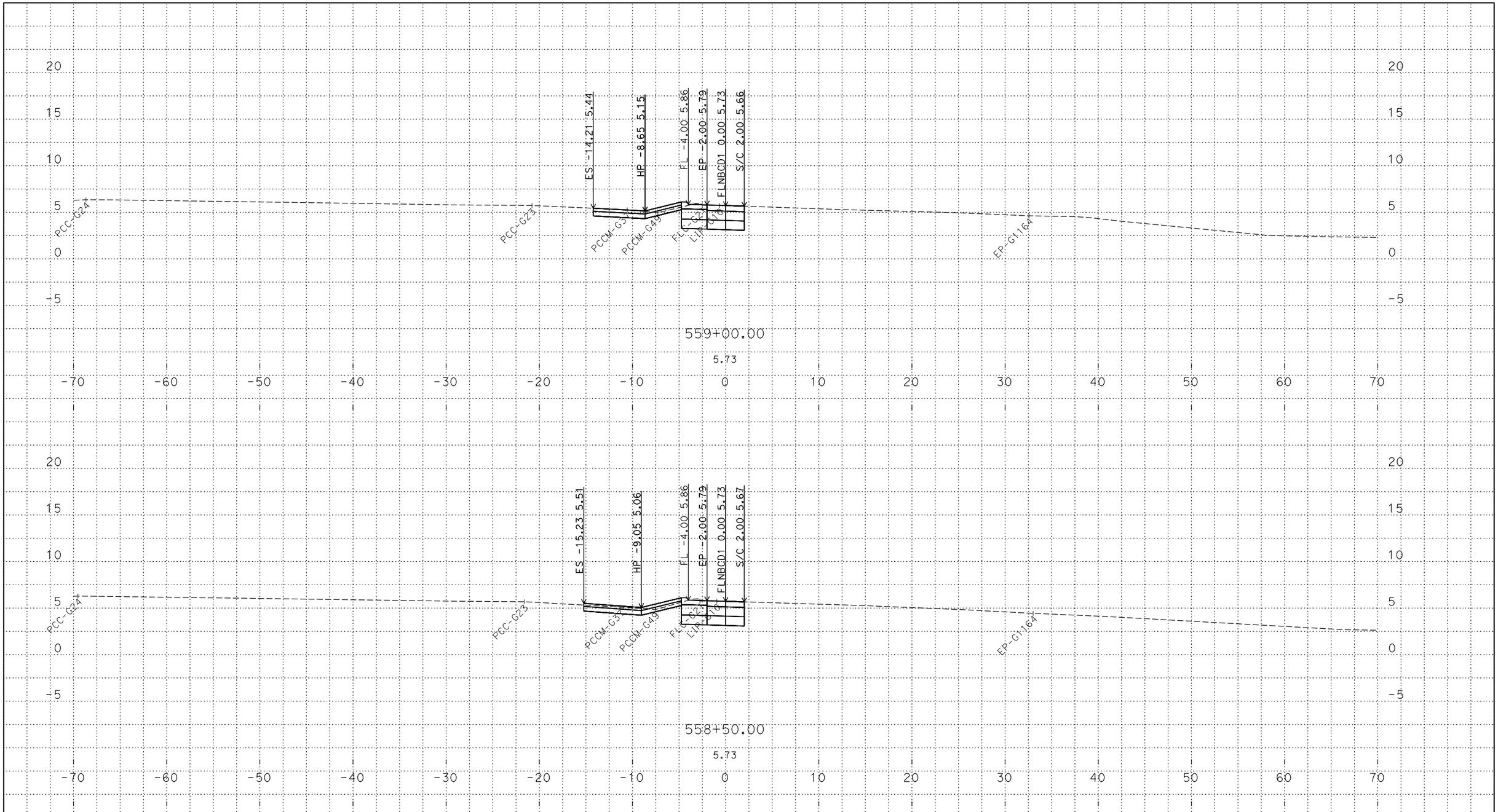

PLOTTED DATE: 12-JUN-2018

SCALE: 1"=5' Horiz.
1"=5' Vert.

CREATED BY: s145259

CONTRACT: 03-0H10U

DIST/CO/RTE/PM: 03/Sac/5/9.7-24.9

PROJECT ID: 03170002461

FLNBCD1
CROSS SECTIONS

P:\proj2\03\3c001\design\c3d\xsec_qtys\Ramps\Final Ramp XSEC\C3D
FLNBCD1_TEMP_X_C3D_DWG.dwg - 25-May-18 9:46 AM

FOR DESIGN STUDY ONLY

All Dimensions are U.S. Survey Feet

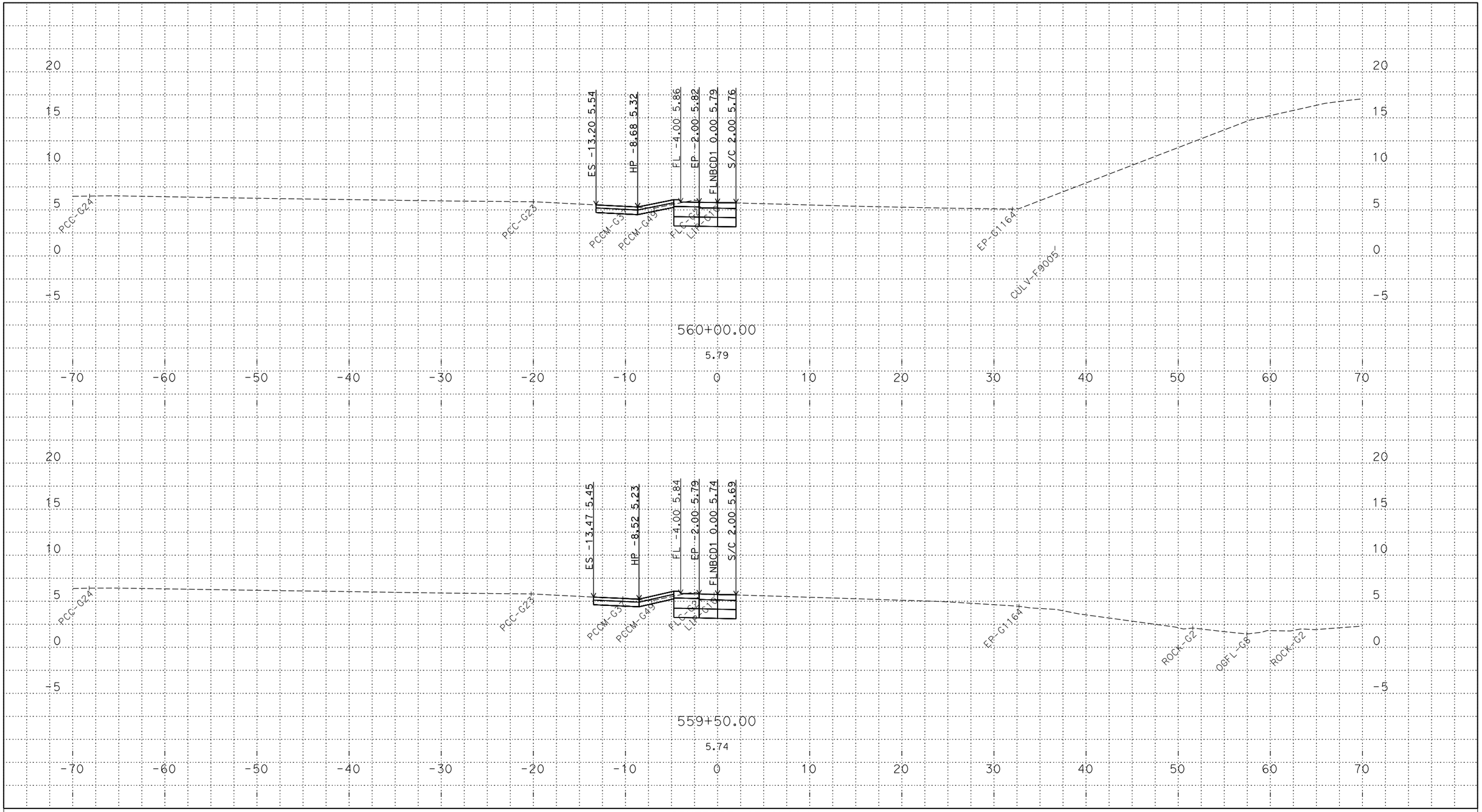

PLOTTED DATE: 12-JUN-2018

SCALE: 1"=5' Horiz.
1"=5' Vert.

CREATED BY: s145259

CONTRACT: 03-0H10U

DIST/CO/RTE/PM: 03/Sac/5/9.7-24.9

PROJECT ID: 03170002461

FLNBCD1
CROSS SECTIONS

P:\proj2\03\3c001\design\c3d\xsec_qtys\Ramps\Final Ramp XSEC\C3D
FLNBCD1_TEMP_X_C3D_DWG.dwg - 25-May-18 9:46 AM

FOR DESIGN STUDY ONLY

All Dimensions are U.S. Survey Feet

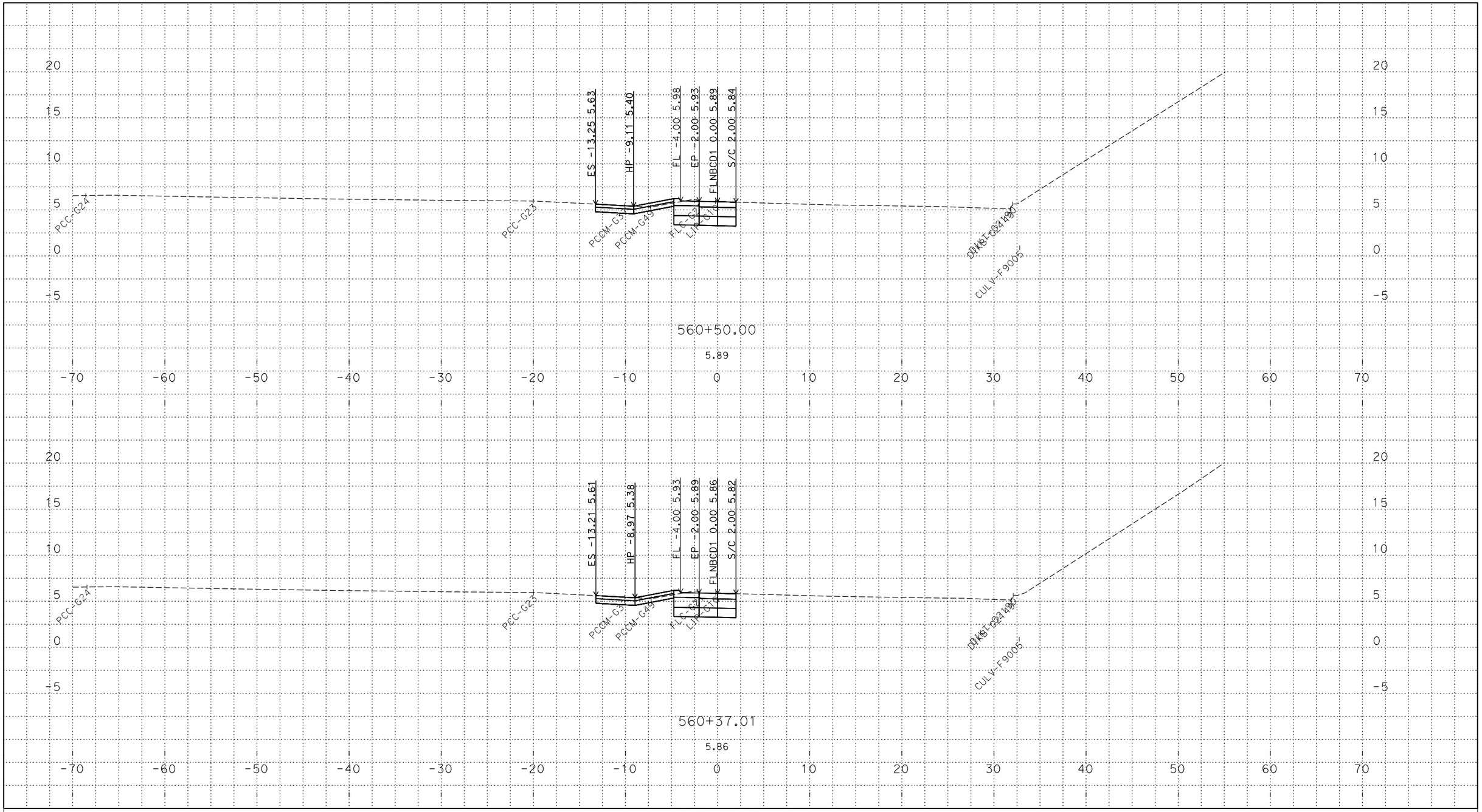

PLOTTED DATE: 12-JUN-2018

SCALE: 1"=5' Horiz.
1"=5' Vert.

CREATED BY: s145259

CONTRACT: 03-0H10U

DIST/CO/RTE/PM: 03/Sac/5/9.7-24.9

PROJECT ID: 03170002461

FLNBCD1
CROSS SECTIONS
27 OF 49

P:\proj2\03\3c001\design\c3d\xsec_qtys\Ramps\Final Ramp XSEC\C3D
FLNBCD1_TEMP_X_C3D_DWG.dwg - 25-May-18 9:46 AM

FOR DESIGN STUDY ONLY

All Dimensions are U.S. Survey Feet

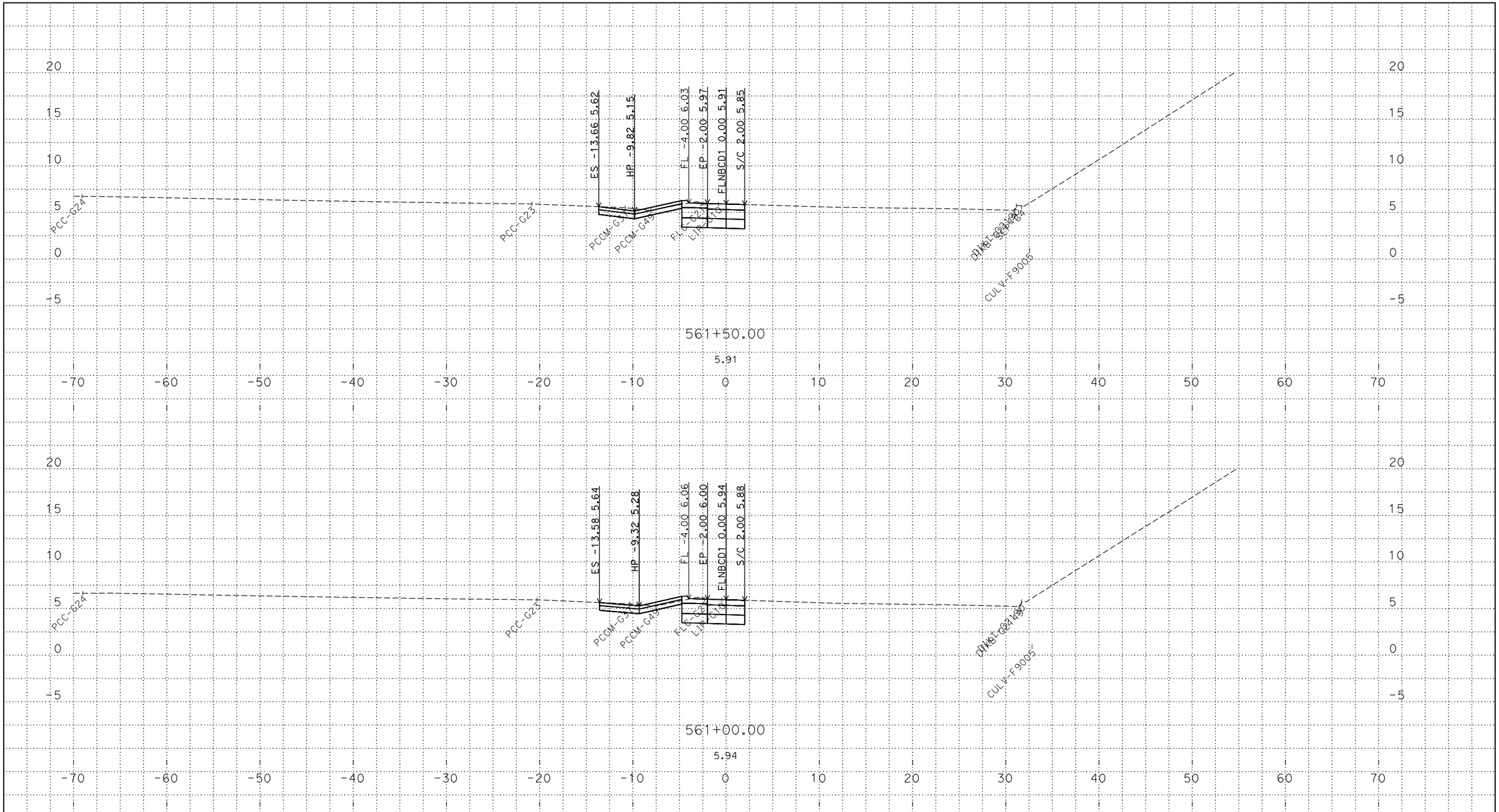

PLOTTED DATE: 12-JUN-2018

SCALE: 1"=5' Horiz.
1"=5' Vert.

CREATED BY: s145259

CONTRACT: 03-0H10U

DIST/CO/RTE/PM: 03/Sac/5/9.7-24.9

PROJECT ID: 03170002461

FLNBCD1
CROSS SECTIONS

P:\proj2\03\3c001\design\c3d\xsec_qtys\Ramps\Final Ramp XSEC\C3D
FLNBCD1_TEMP_X_C3D_DWG.dwg - 25-May-18 9:46 AM

FOR DESIGN STUDY ONLY

All Dimensions are U.S. Survey Feet

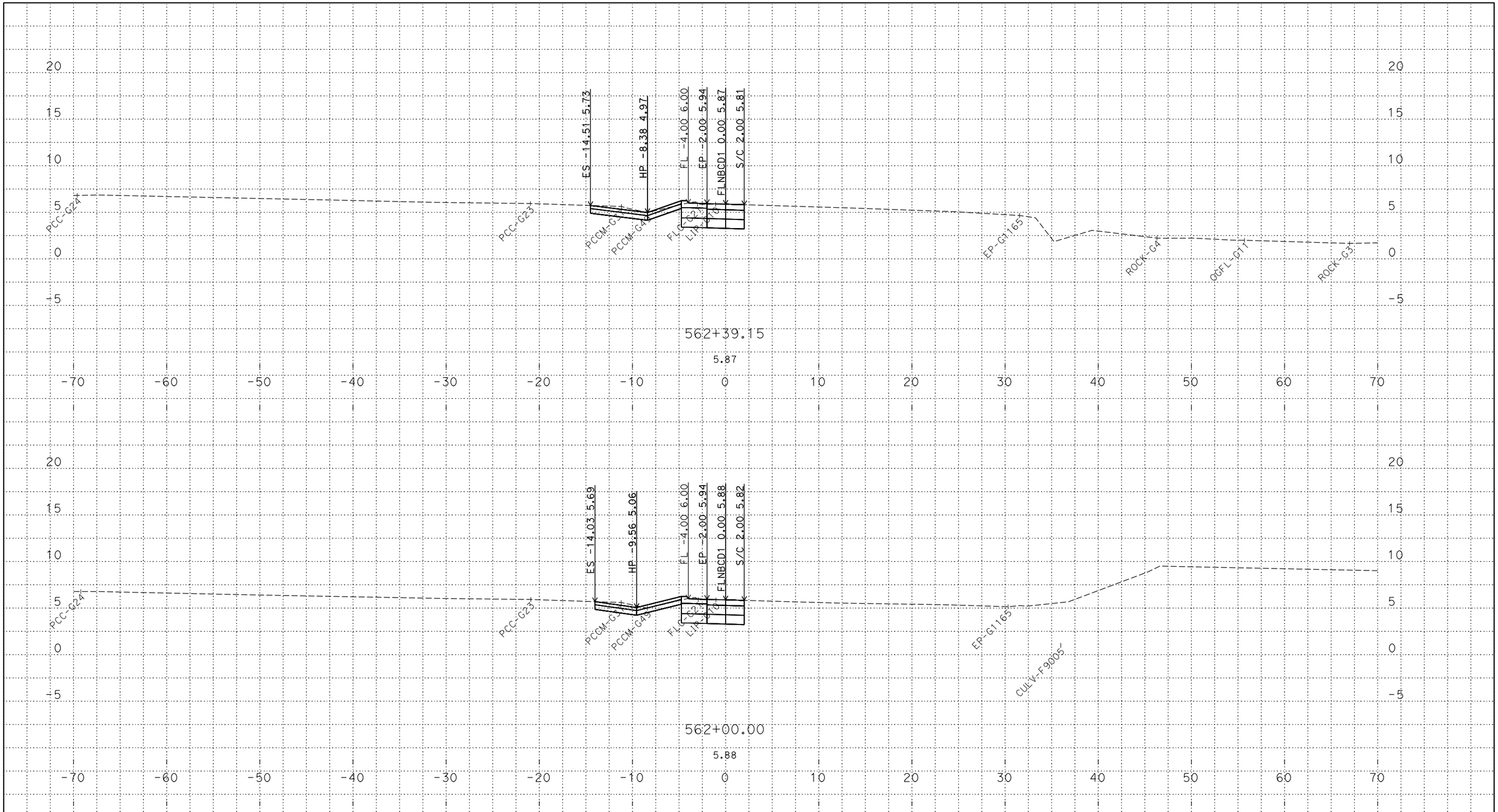

P:\proj2\03\3c001\design\c3d\xsec_qtys\Ramps\Final Ramp XSEC\C3D
FLNBCD1_TEMP_X_C3D_DWG.dwg - 25-May-18 9:46 AM

PLOTTED DATE: 12-JUN-2018

SCALE: 1"=5' Horiz.
1"=5' Vert.

CREATED BY: s145259

CONTRACT: 03-0H10U
DIST/CO/RTE/PM: 03/Sac/5/9.7-24.9
PROJECT ID: 03170002461

FLNBCD1
CROSS SECTIONS

FOR DESIGN STUDY ONLY

All Dimensions are U.S. Survey Feet

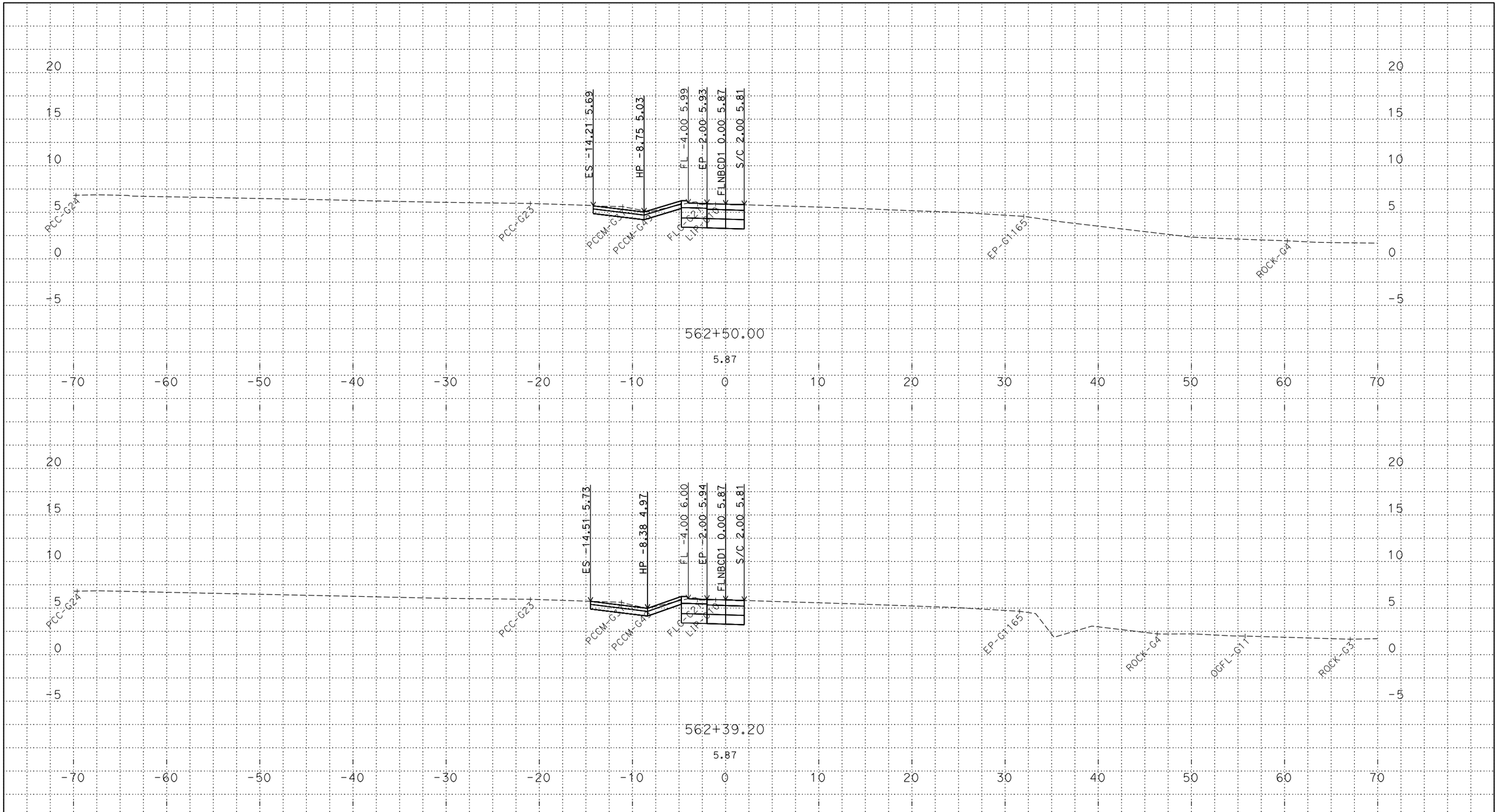

PLOTTED DATE: 12-JUN-2018

SCALE: 1"=5' Horiz.
1"=5' Vert.

CREATED BY: s145259

CONTRACT: 03-0H10U

DIST/CO/RTE/PM: 03/Sac/5/9.7-24.9

PROJECT ID: 03170002461

FLNBCD1
CROSS SECTIONS

P:\proj2\03\3c001\design\c3d\xsec_qtys\Ramps\Final Ramp XSEC\C3D
FLNBCD1_TEMP_X_C3D_DWG.dwg - 25-May-18 9:46 AM

FOR DESIGN STUDY ONLY

All Dimensions are U.S. Survey Feet

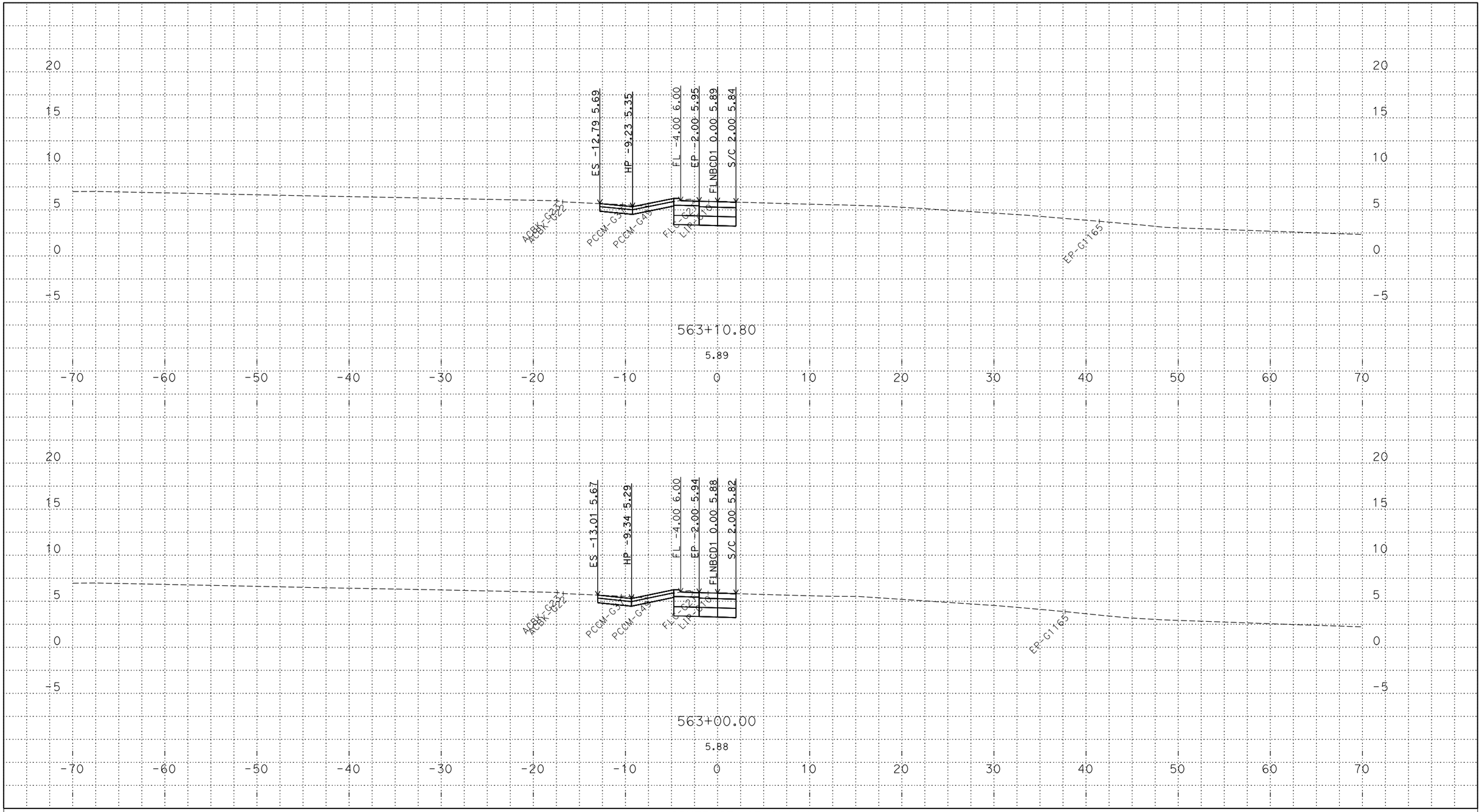

PLOTTED DATE: 12-JUN-2018

SCALE: 1"=5' Horiz.
1"=5' Vert.

CREATED BY: s145259

CONTRACT: 03-0H10U

DIST/CO/RTE/PM: 03/Sac/5/9.7-24.9

PROJECT ID: 03170002461

FLNBCD1
CROSS SECTIONS

P:\proj2\03\3c001\design\c3d\xsec_qtys\Ramps\Final Ramp XSEC\C3D
FLNBCD1_TEMP_X_C3D_DWG.dwg - 25-May-18 9:46 AM

FOR DESIGN STUDY ONLY

All Dimensions are U.S. Survey Feet

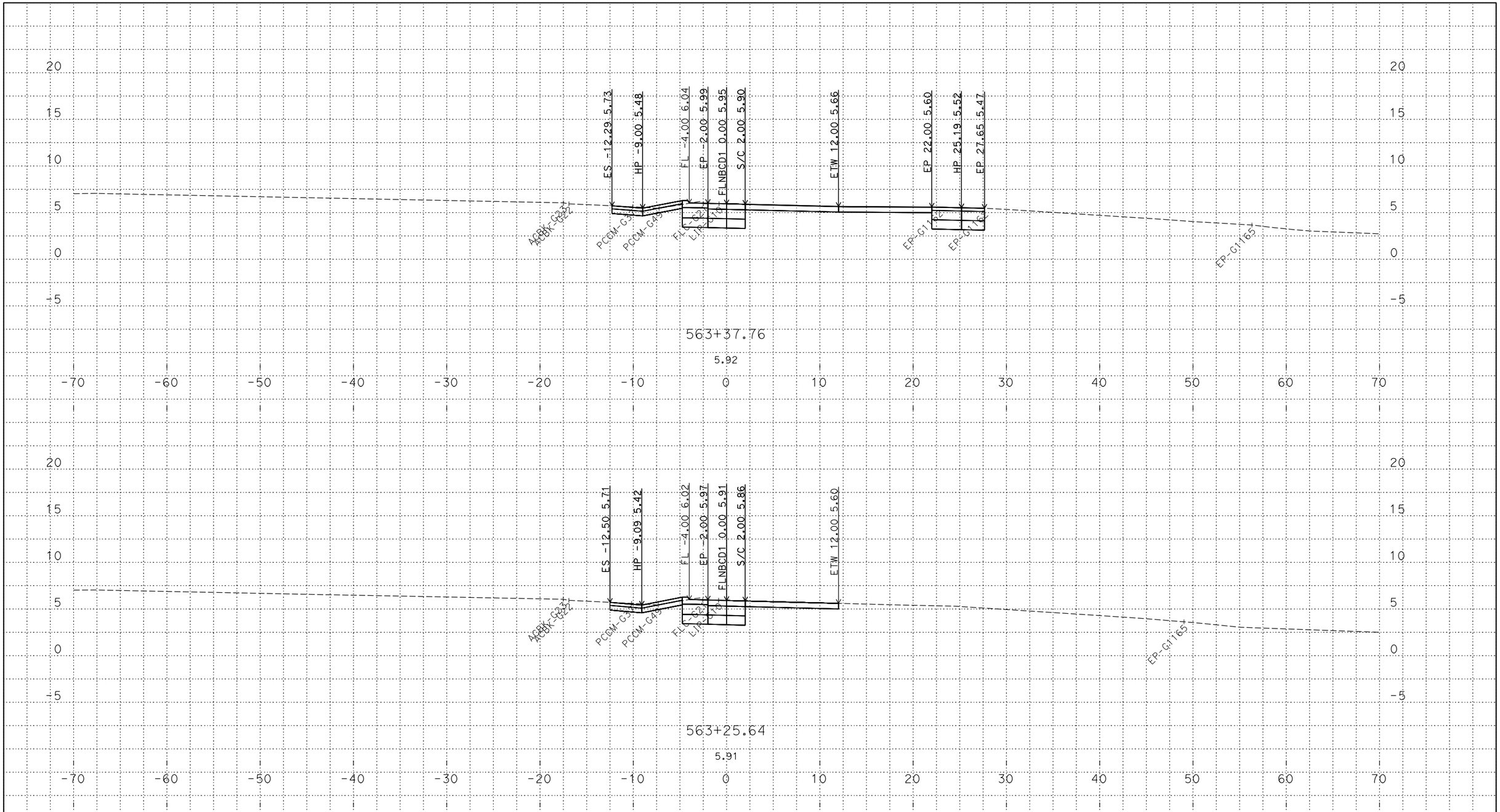

PLOTTED DATE: 12-JUN-2018

SCALE: 1"=5' Horiz.
1"=5' Vert.

CREATED BY: s145259

CONTRACT: 03-0H10U

DIST/CO/RTE/PM: 03/Sac/5/9.7-24.9

PROJECT ID: 03170002461

FLNBCD1
CROSS SECTIONS

P:\proj2\03\3c001\design\c3d\xsec_qtys\Ramps\Final Ramp XSEC\C3D
FLNBCD1_TEMP_X_C3D_DWG.dwg - 25-May-18 9:46 AM

FOR DESIGN STUDY ONLY

All Dimensions are U.S. Survey Feet

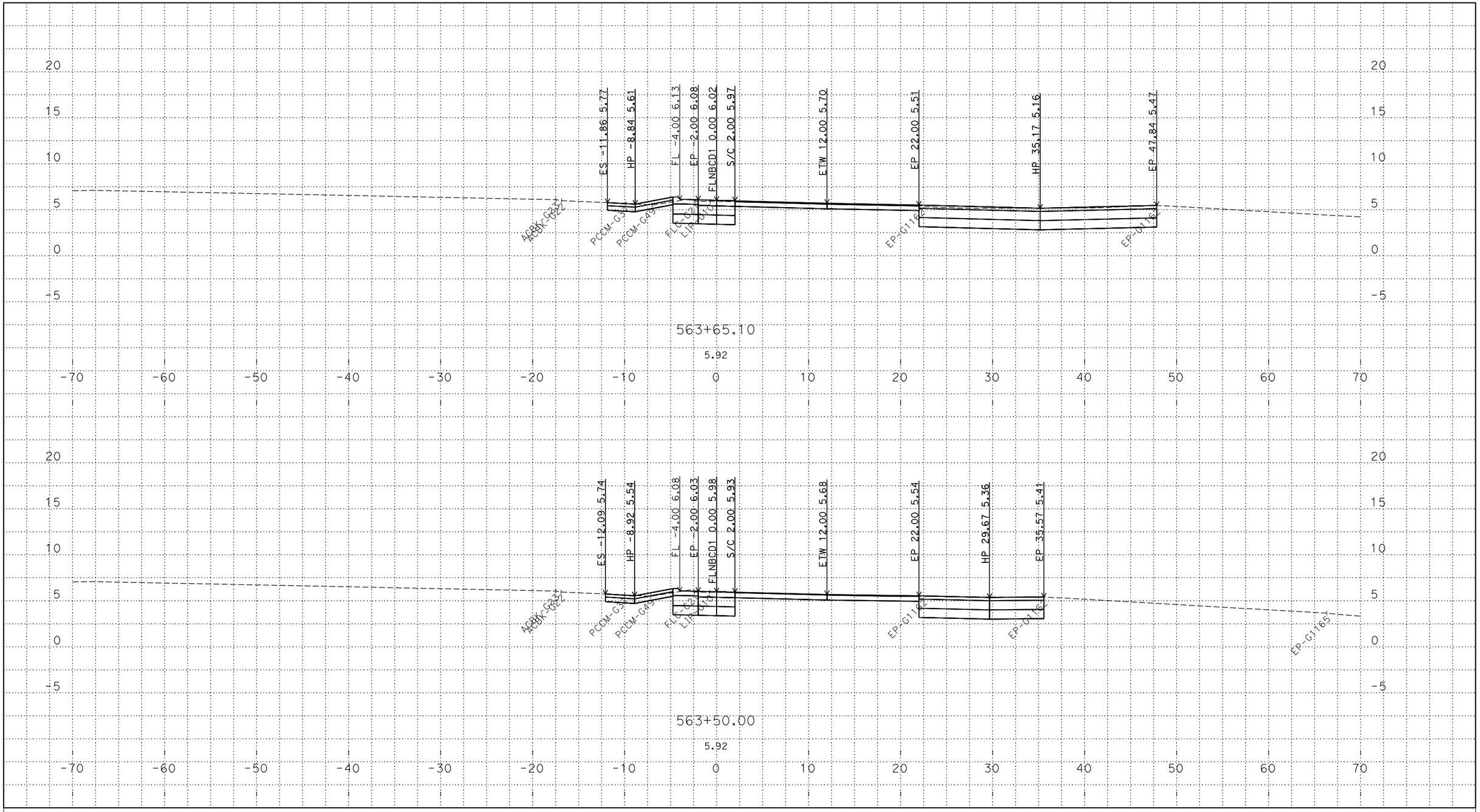

PLOTTED DATE: 12-JUN-2018

SCALE: 1"=5' Horiz.
1"=5' Vert.

CREATED BY: s145259

CONTRACT: 03-0H10U

DIST/CO/RTE/PM: 03/Sac/5/9.7-24.9

PROJECT ID: 03170002461

FLNBCD1
CROSS SECTIONS

P:\proj2\03\3c001\design\c3d\xsec_qtys\Ramps\Final Ramp XSEC\C3D
FLNBCD1_TEMP_X_C3D_DWG.dwg - 25-May-18 9:46 AM

FOR DESIGN STUDY ONLY

All Dimensions are U.S. Survey Feet

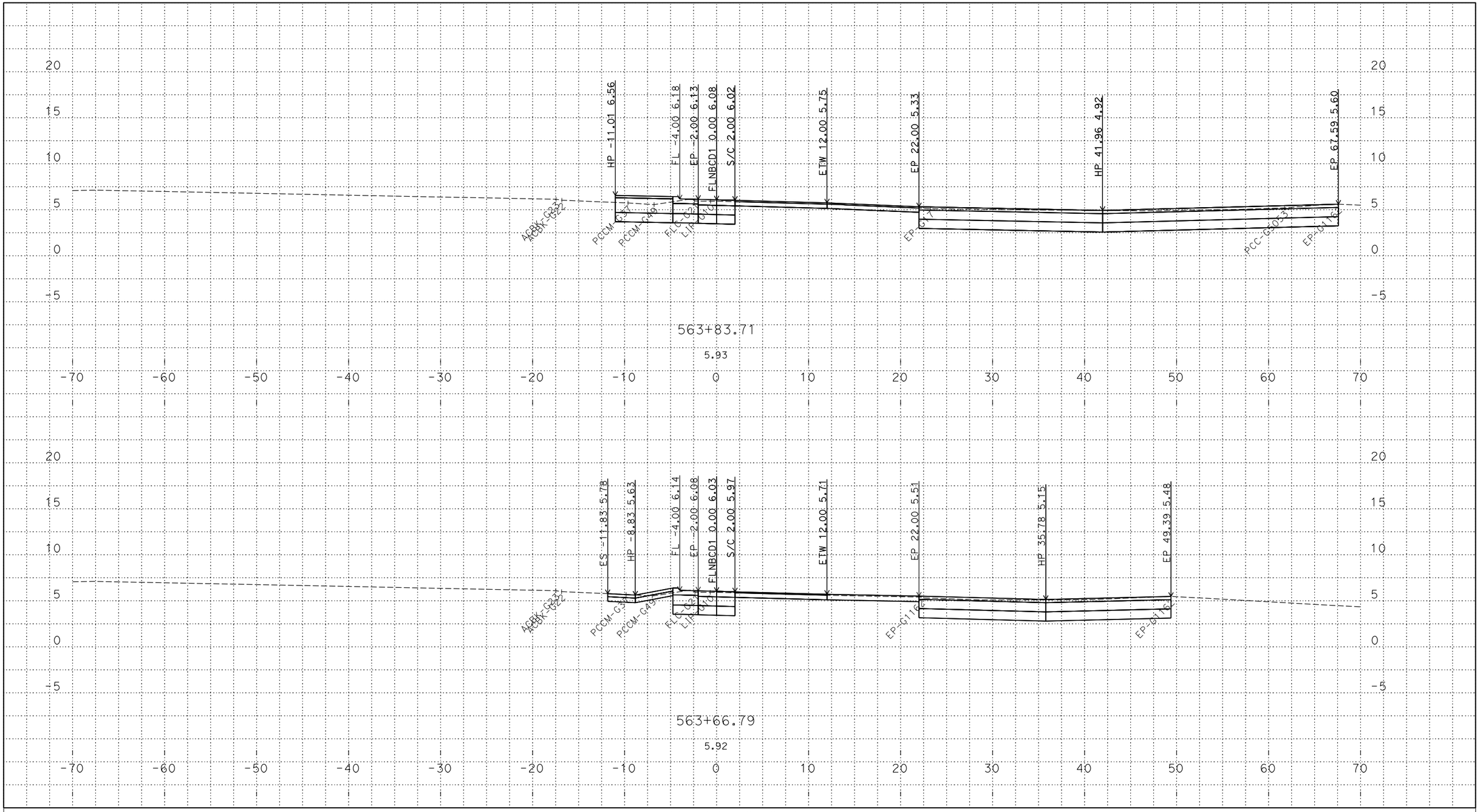

PLOTTED DATE: 12-JUN-2018

SCALE: 1"=5' Horiz.
1"=5' Vert.

CREATED BY: s145259

CONTRACT: 03-0H10U

DIST/CO/RTE/PM: 03/Sac/5/9.7-24.9

PROJECT ID: 03170002461

FLNBCD1
CROSS SECTIONS

P:\proj2\03\3c001\design\c3d\xsec_qtys\Ramps\Final Ramp XSEC\C3D
FLNBCD1_TEMP_X_C3D_DWG.dwg - 25-May-18 9:46 AM

FOR DESIGN STUDY ONLY

All Dimensions are U.S. Survey Feet

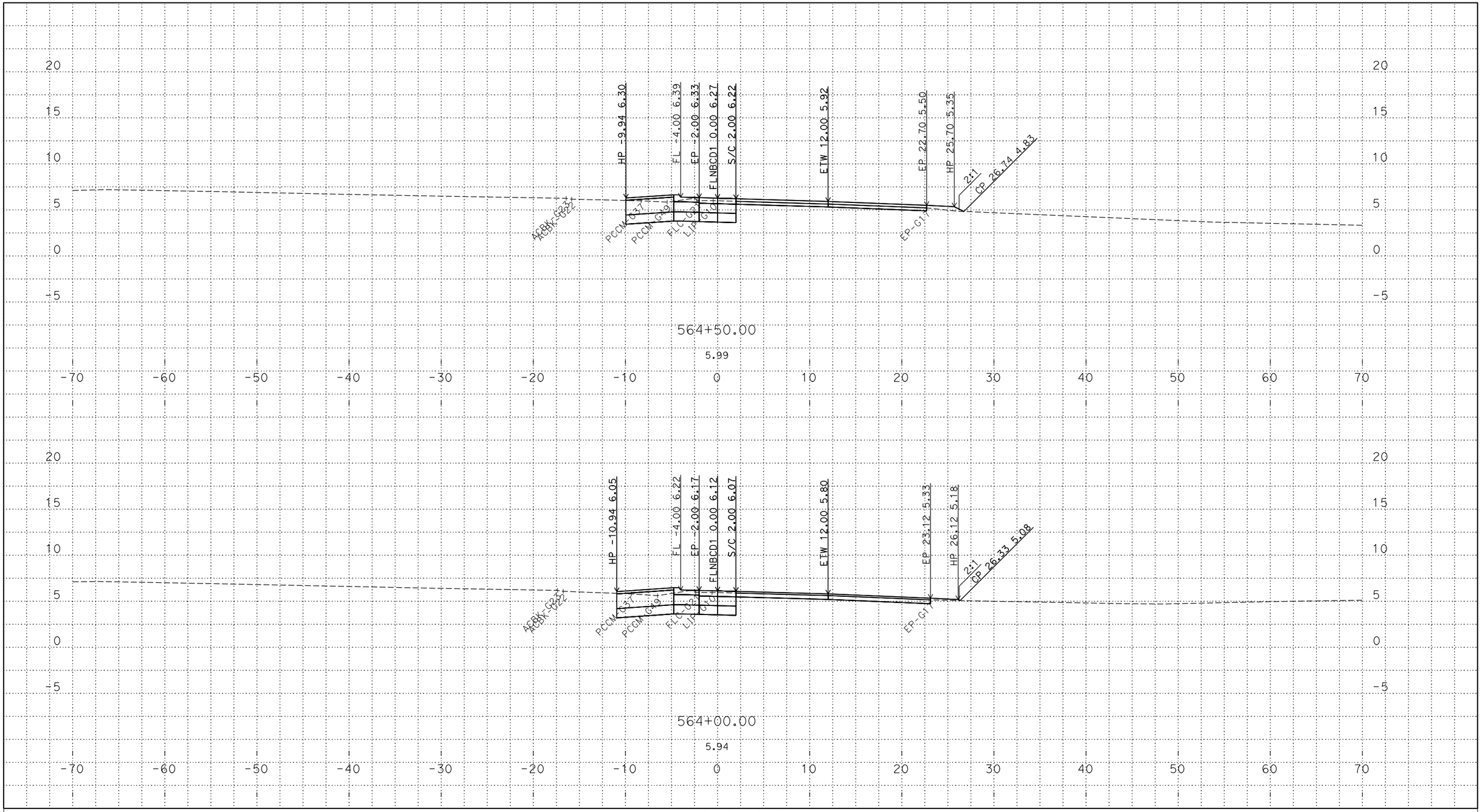

PLOTTED DATE: 12-JUN-2018

SCALE: 1"=5' Horiz.
1"=5' Vert.

CREATED BY: s145259

CONTRACT: 03-0H10U

DIST/CO/RTE/PM: 03/Sac/5/9.7-24.9

PROJECT ID: 03170002461

FLNBCD1
CROSS SECTIONS

P:\proj2\03\3c001\design\c3d\xsec_qtys\Ramps\Final Ramp XSEC\C3D
FLNBCD1_TEMP_X_C3D_DWG.dwg - 25-May-18 9:46 AM

FOR DESIGN STUDY ONLY

All Dimensions are U.S. Survey Feet

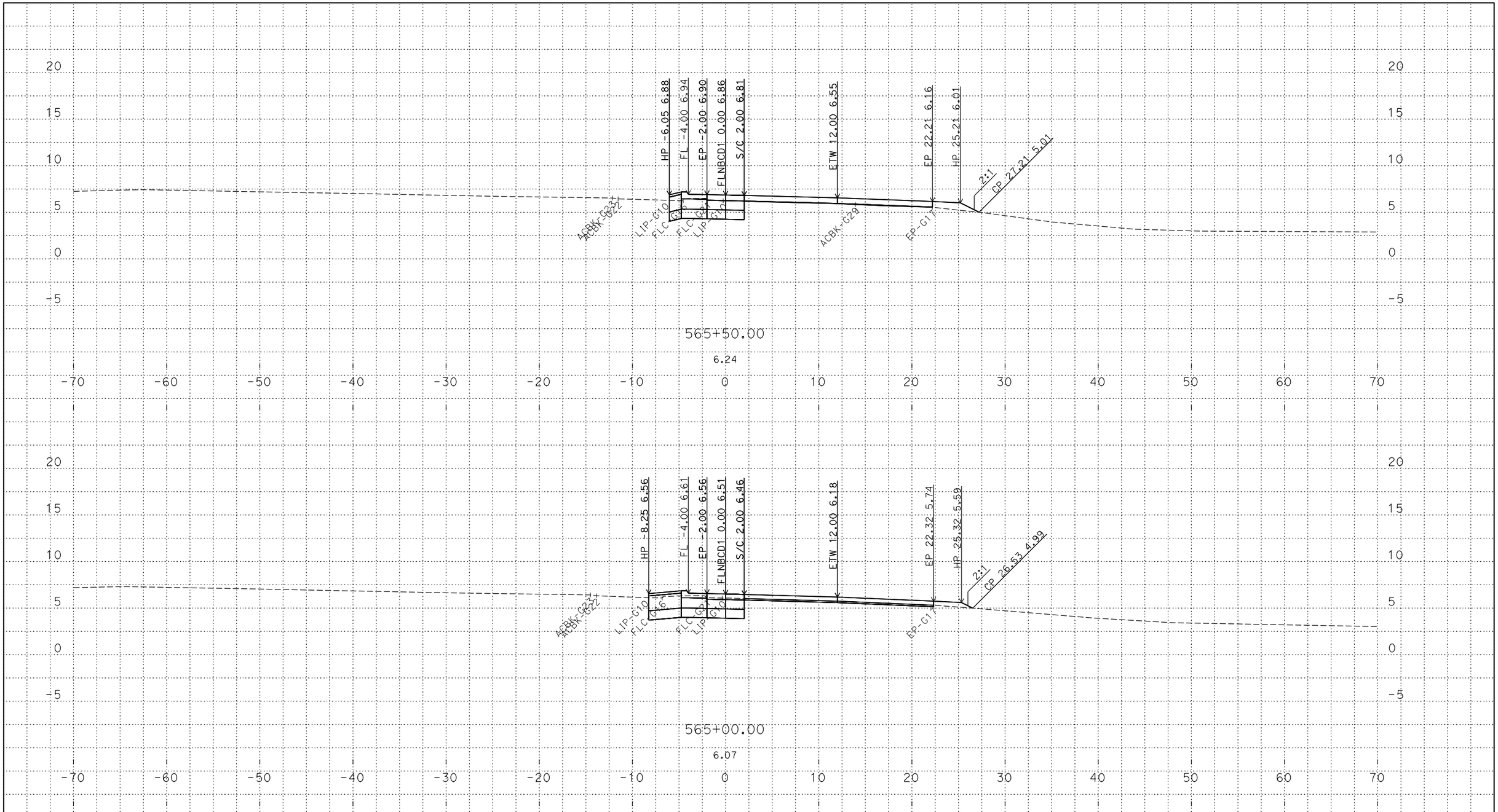

PLOTTED DATE: 12-JUN-2018

SCALE: 1"=5' Horiz.
1"=5' Vert.

CREATED BY: s145259

CONTRACT: 03-0H10U

DIST/CO/RTE/PM: 03/Sac/5/9.7-24.9

PROJECT ID: 03170002461

FLNBCD1
CROSS SECTIONS

P:\proj2\03\3c001\design\c3d\xsec_qtys\Ramps\Final Ramp XSEC\C3D
FLNBCD1_TEMP_X_C3D_DWG.dwg - 25-May-18 9:46 AM

FOR DESIGN STUDY ONLY

All Dimensions are U.S. Survey Feet

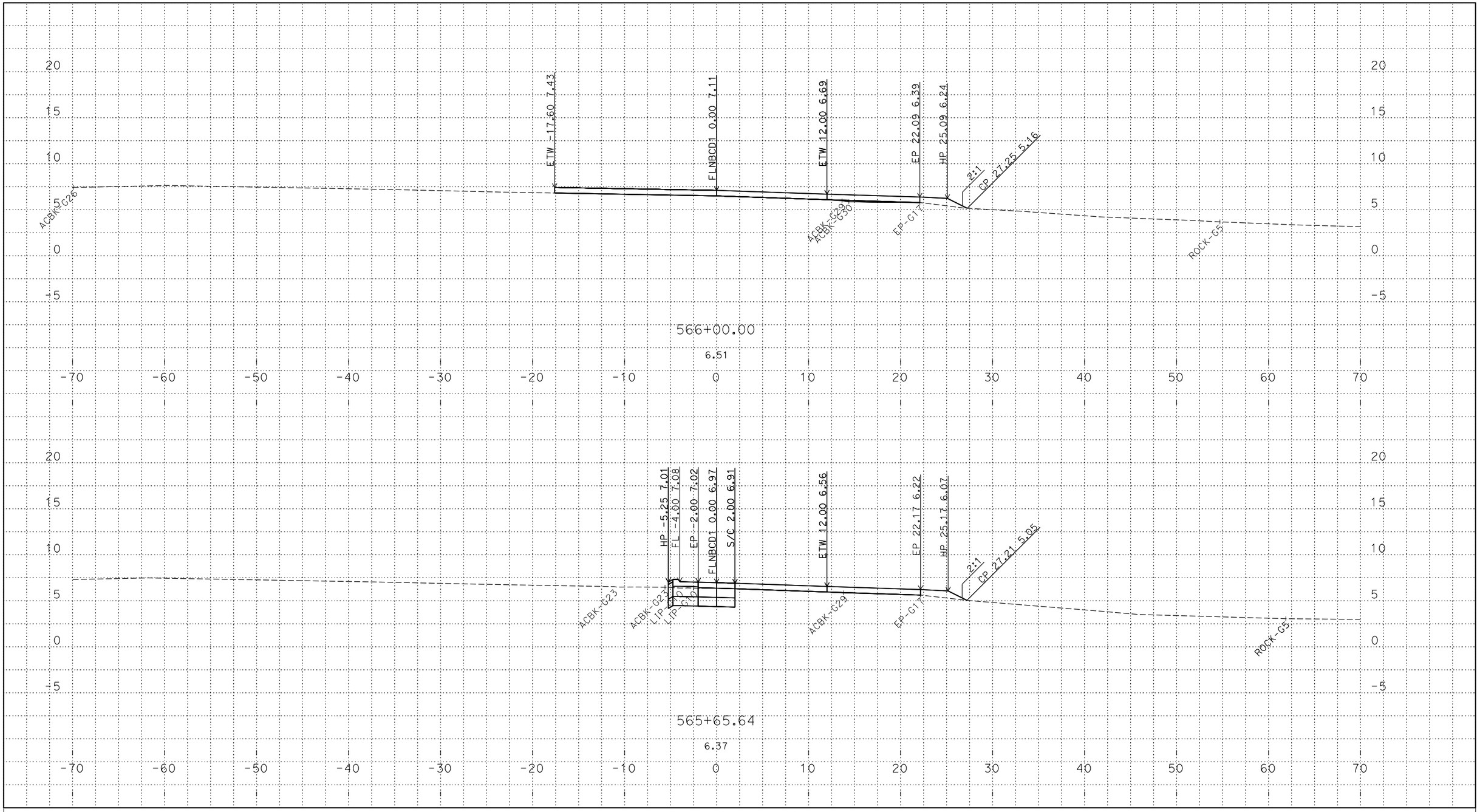

PLOTTED DATE: 12-JUN-2018

SCALE: 1"=5' Horiz.
1"=5' Vert.

CREATED BY: s145259

CONTRACT: 03-0H10U

DIST/CO/RTE/PM: 03/Sac/5/9.7-24.9

PROJECT ID: 03170002461

FLNBCD1
CROSS SECTIONS

P:\proj2\03\3c001\design\c3d\xsec_qtys\Ramps\Final Ramp XSEC\C3D
FLNBCD1_TEMP_X_C3D_DWG.dwg - 25-May-18 9:46 AM

FOR DESIGN STUDY ONLY

All Dimensions are U.S. Survey Feet

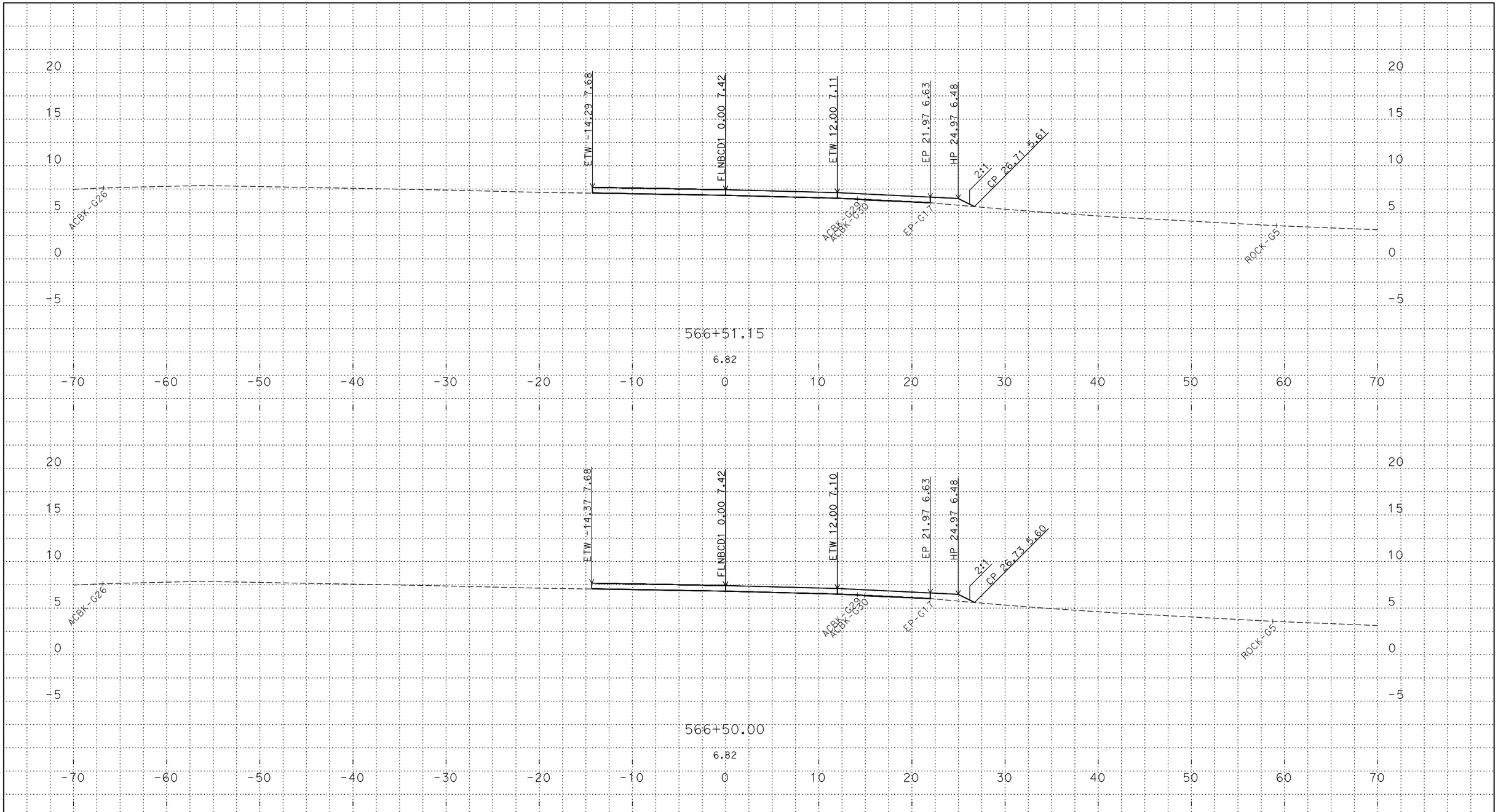

PLOTTED DATE: 12-JUN-2018

SCALE: 1"=5' Horiz.
1"=5' Vert.

CREATED BY: s145259

CONTRACT: 03-0H10U
DIST/CO/RTE/PM: 03/Sac/5/9.7-24.9
PROJECT ID: 03170002461

FLNBCD1
CROSS SECTIONS
38 OF 49

P:\proj2\03\3c001\design\c3d\xsec_qtys\Ramps\Final Ramp XSEC\C3D
FLNBCD1_TEMP_X_C3D_DWG.dwg - 25-May-18 9:46 AM

FOR DESIGN STUDY ONLY

All Dimensions are U.S. Survey Feet

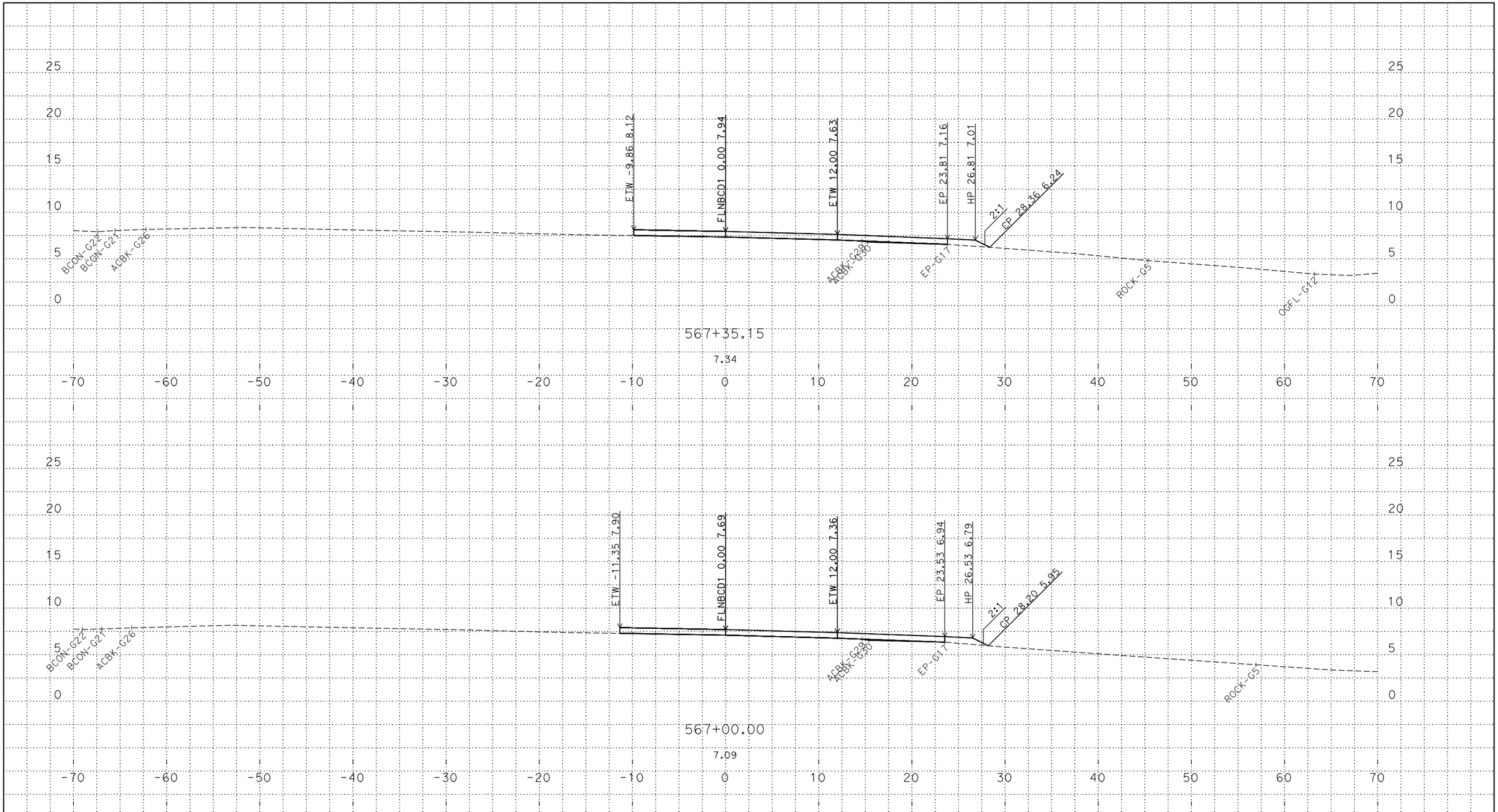

PLOTTED DATE: 12-JUN-2018

SCALE: 1"=5' Horiz.
1"=5' Vert.

CREATED BY: s145259

CONTRACT: 03-0H10U

DIST/CO/RTE/PM: 03/Sac/5/9.7-24.9

PROJECT ID: 03170002461

FLNBCD1
CROSS SECTIONS
39 OF 49

P:\proj2\03\3c001\design\c3d\xsec_qtys\Ramps\Final Ramp XSEC\C3D
FLNBCD1_TEMP_X_C3D_DWG.dwg - 25-May-18 9:46 AM

FOR DESIGN STUDY ONLY

All Dimensions are U.S. Survey Feet

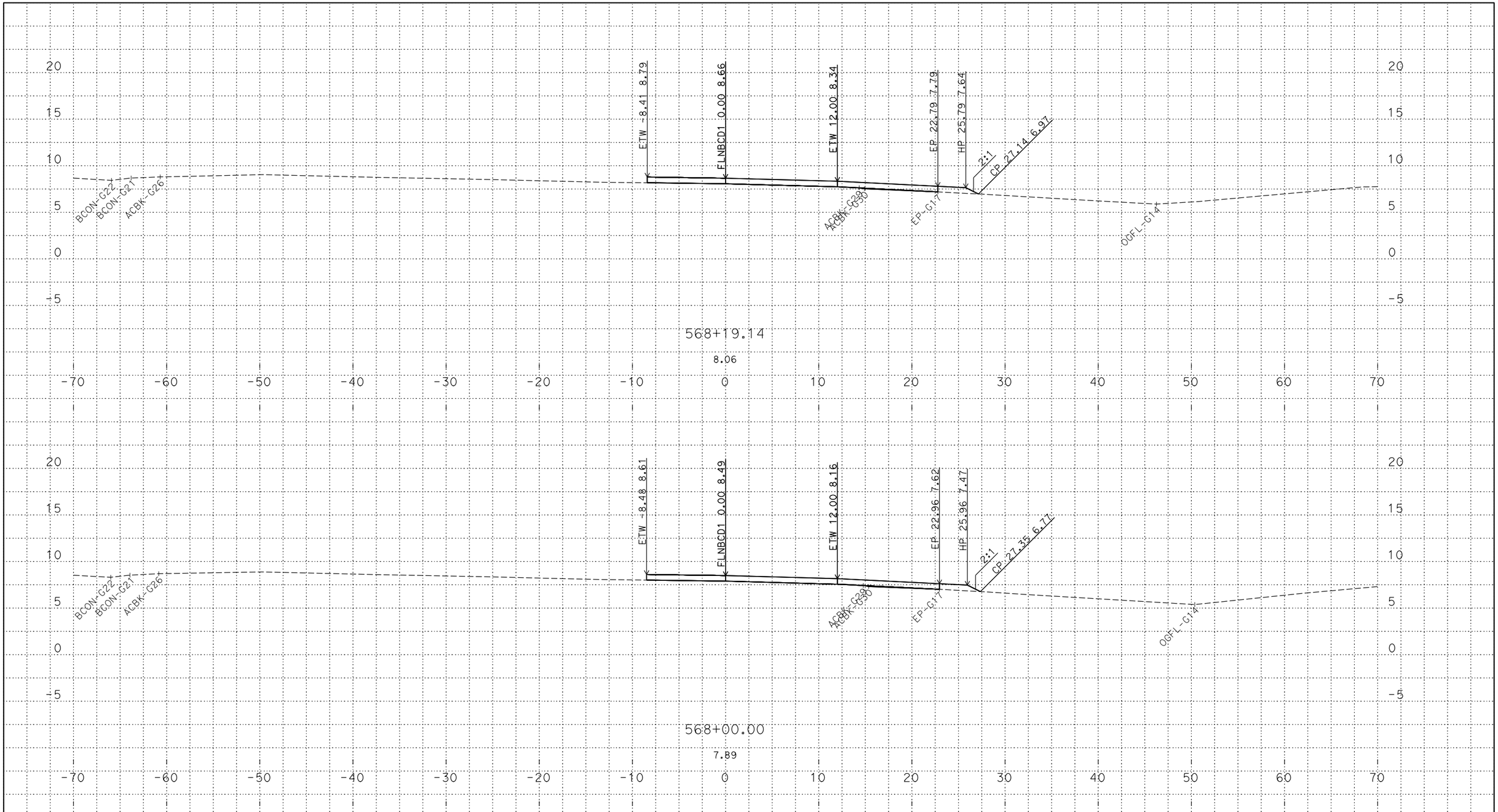

PLOTTED DATE: 12-JUN-2018

SCALE: 1"=5' Horiz.
1"=5' Vert.

CREATED BY: s145259

CONTRACT: 03-0H10U

DIST/CO/RTE/PM: 03/Sac/5/9.7-24.9

PROJECT ID: 03170002461

FLNBCD1
CROSS SECTIONS

P:\proj2\03\3c001\design\c3d\xsec_qtys\Ramps\Final Ramp XSEC\C3D
FLNBCD1_TEMP_X_C3D_DWG.dwg - 25-May-18 9:46 AM

FOR DESIGN STUDY ONLY

All Dimensions are U.S. Survey Feet

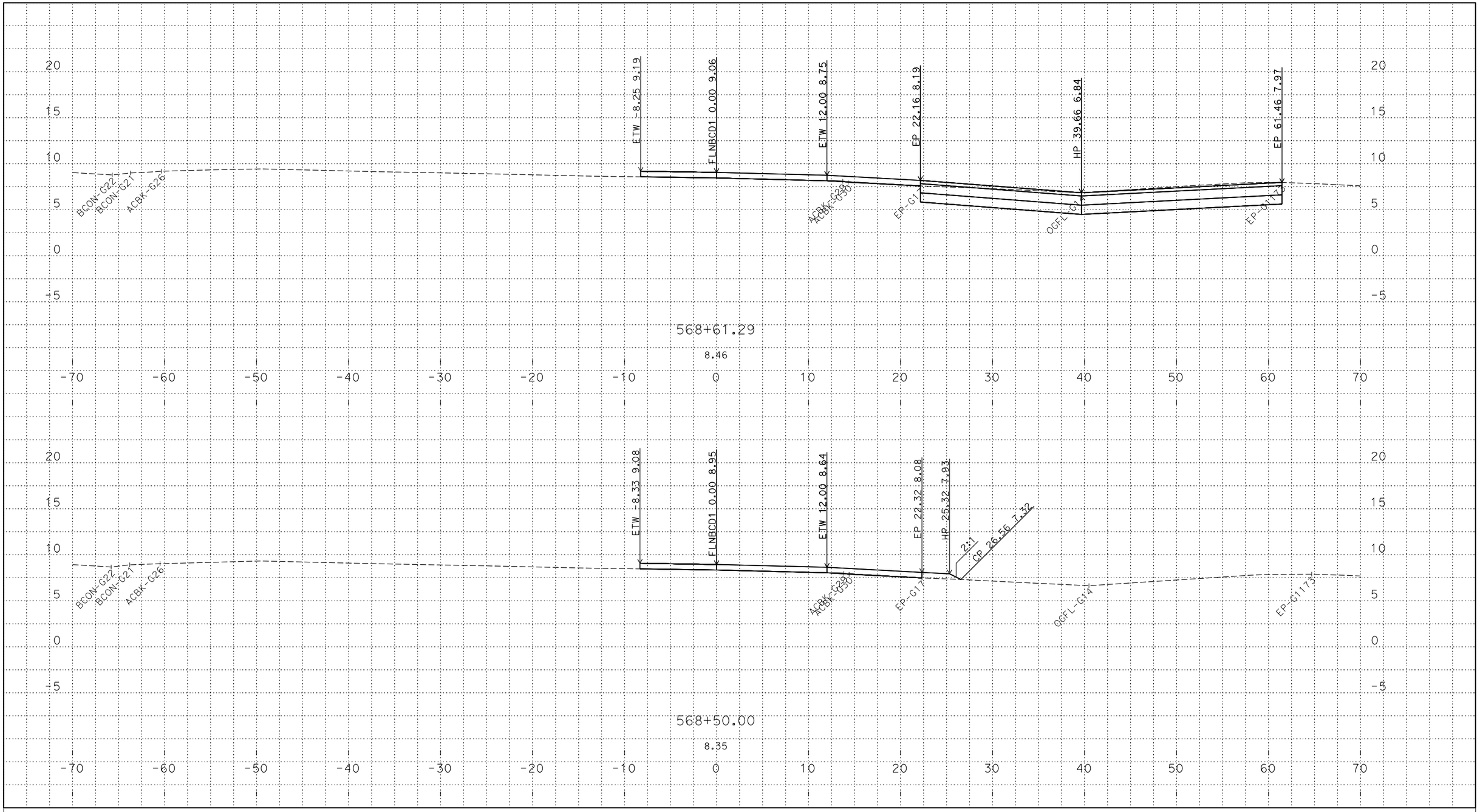

PLOTTED DATE: 12-JUN-2018

SCALE: 1"=5' Horiz.
1"=5' Vert.

CREATED BY: s145259

CONTRACT: 03-0H10U

DIST/CO/RTE/PM: 03/Sac/5/9.7-24.9

PROJECT ID: 03170002461

FLNBCD1
CROSS SECTIONS

P:\proj2\03\3c001\design\c3d\xsec_qtys\Ramps\Final Ramp XSEC\C3D
FLNBCD1_TEMP_X_C3D_DWG.dwg - 25-May-18 9:46 AM

FOR DESIGN STUDY ONLY

All Dimensions are U.S. Survey Feet

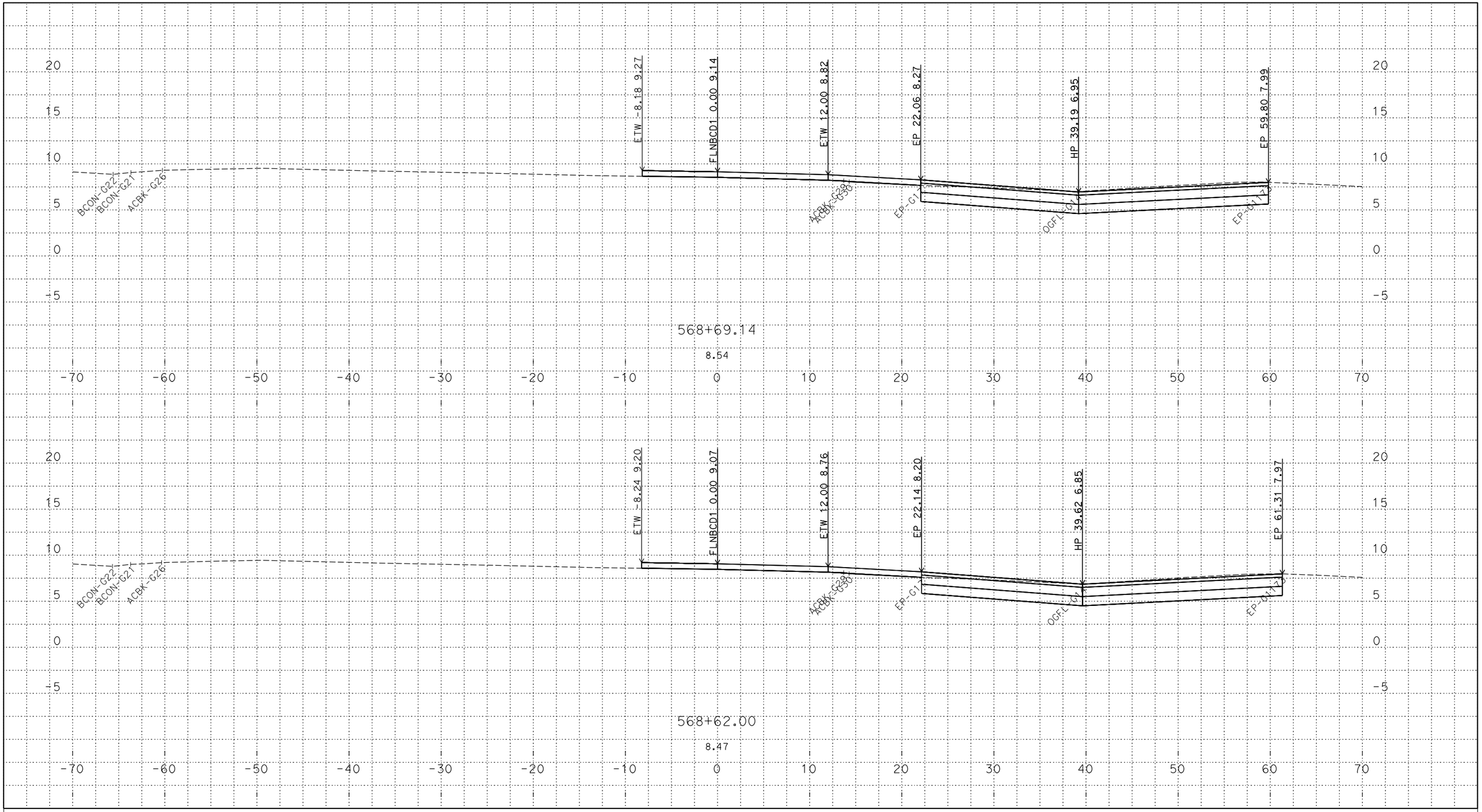

PLOTTED DATE: 12-JUN-2018

SCALE: 1"=5' Horiz.
1"=5' Vert.

CREATED BY: s145259

CONTRACT: 03-0H10U

DIST/CO/RTE/PM: 03/Sac/5/9.7-24.9

PROJECT ID: 03170002461

FLNBCD1
CROSS SECTIONS

P:\proj2\03\3c001\design\c3d\xsec_qtys\Ramps\Final Ramp XSEC\C3D
FLNBCD1_TEMP_X_C3D_DWG.dwg - 25-May-18 9:46 AM

FOR DESIGN STUDY ONLY

All Dimensions are U.S. Survey Feet

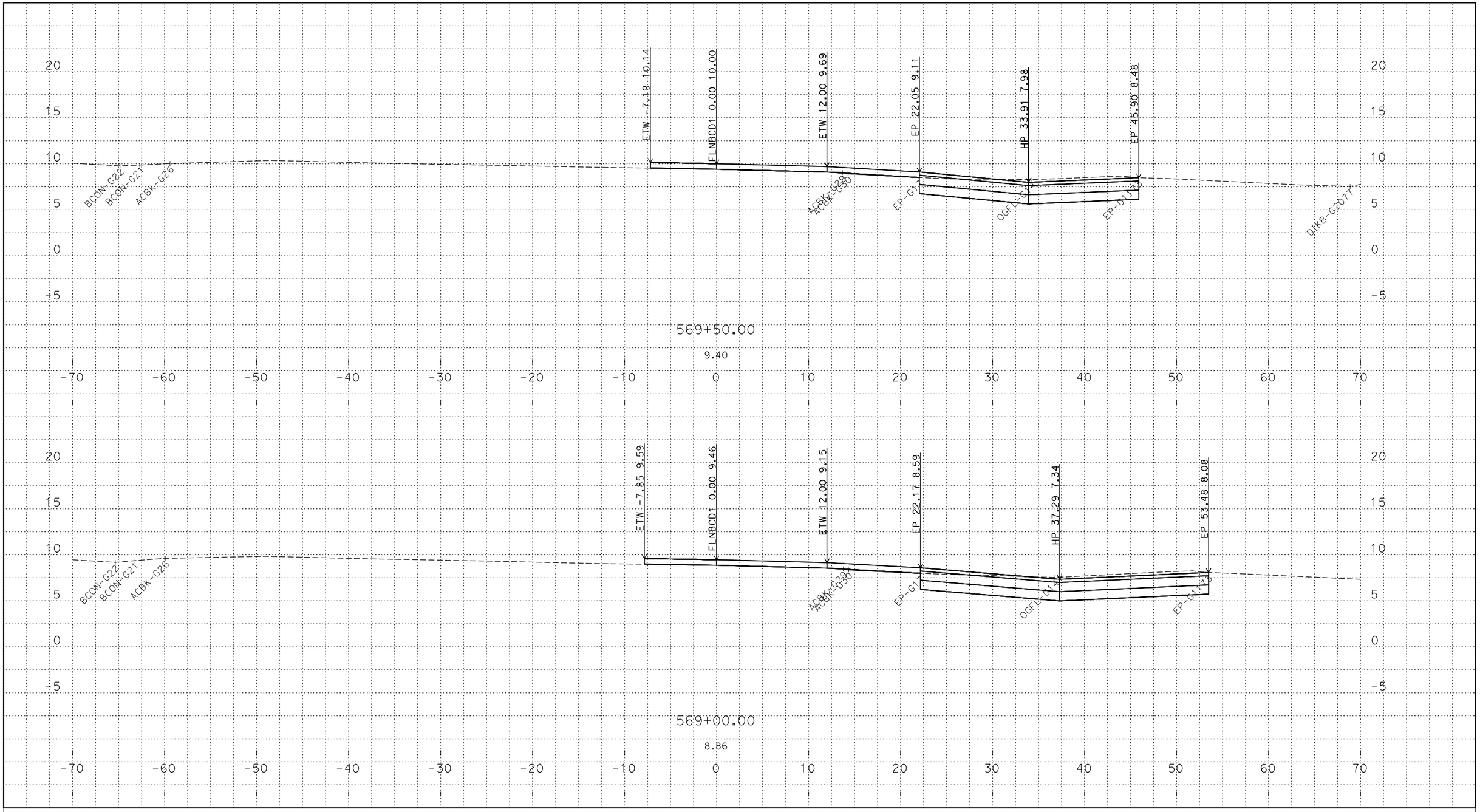

PLOTTED DATE: 12-JUN-2018

SCALE: 1"=5' Horiz.
1"=5' Vert.

CREATED BY: s145259

CONTRACT: 03-0H10U

DIST/CO/RTE/PM: 03/Sac/5/9.7-24.9

PROJECT ID: 03170002461

FLNBCD1
CROSS SECTIONS

P:\proj2\03\3c001\design\c3d\xsec_qtys\Ramps\Final Ramp XSEC\C3D
FLNBCD1_TEMP_X_C3D_DWG.dwg - 25-May-18 9:46 AM

FOR DESIGN STUDY ONLY

All Dimensions are U.S. Survey Feet

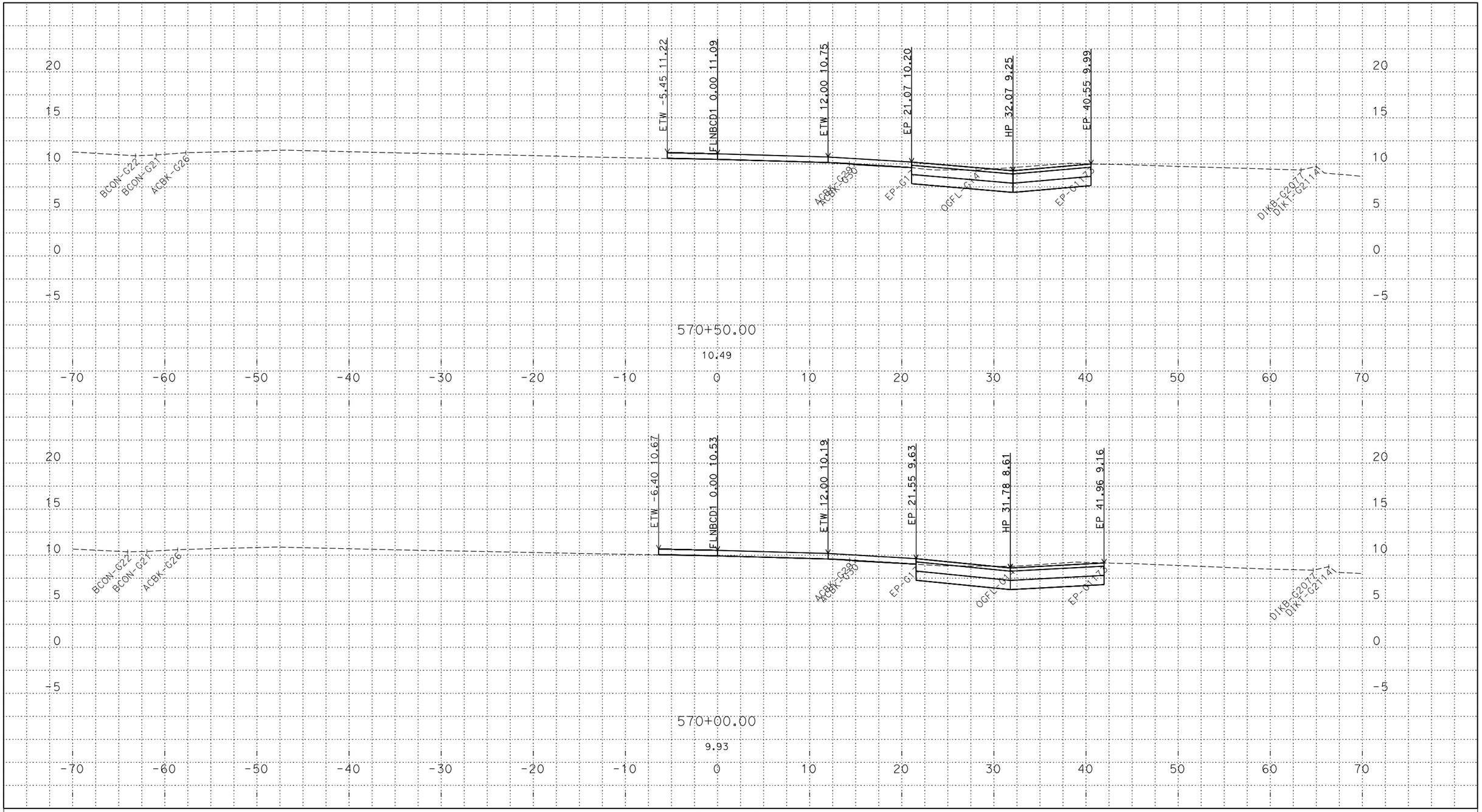

PLOTTED DATE: 12-JUN-2018

SCALE: 1"=5' Horiz.
1"=5' Vert.

CREATED BY: s145259

CONTRACT: 03-0H10U

DIST/CO/RTE/PM: 03/Sac/5/9.7-24.9

PROJECT ID: 03170002461

FLNBCD1
CROSS SECTIONS

P:\proj2\03\3c001\design\c3d\xsec_qtys\Ramps\Final Ramp XSEC\C3D
FLNBCD1_TEMP_X_C3D_DWG.dwg - 25-May-18 9:46 AM

FOR DESIGN STUDY ONLY

All Dimensions are U.S. Survey Feet

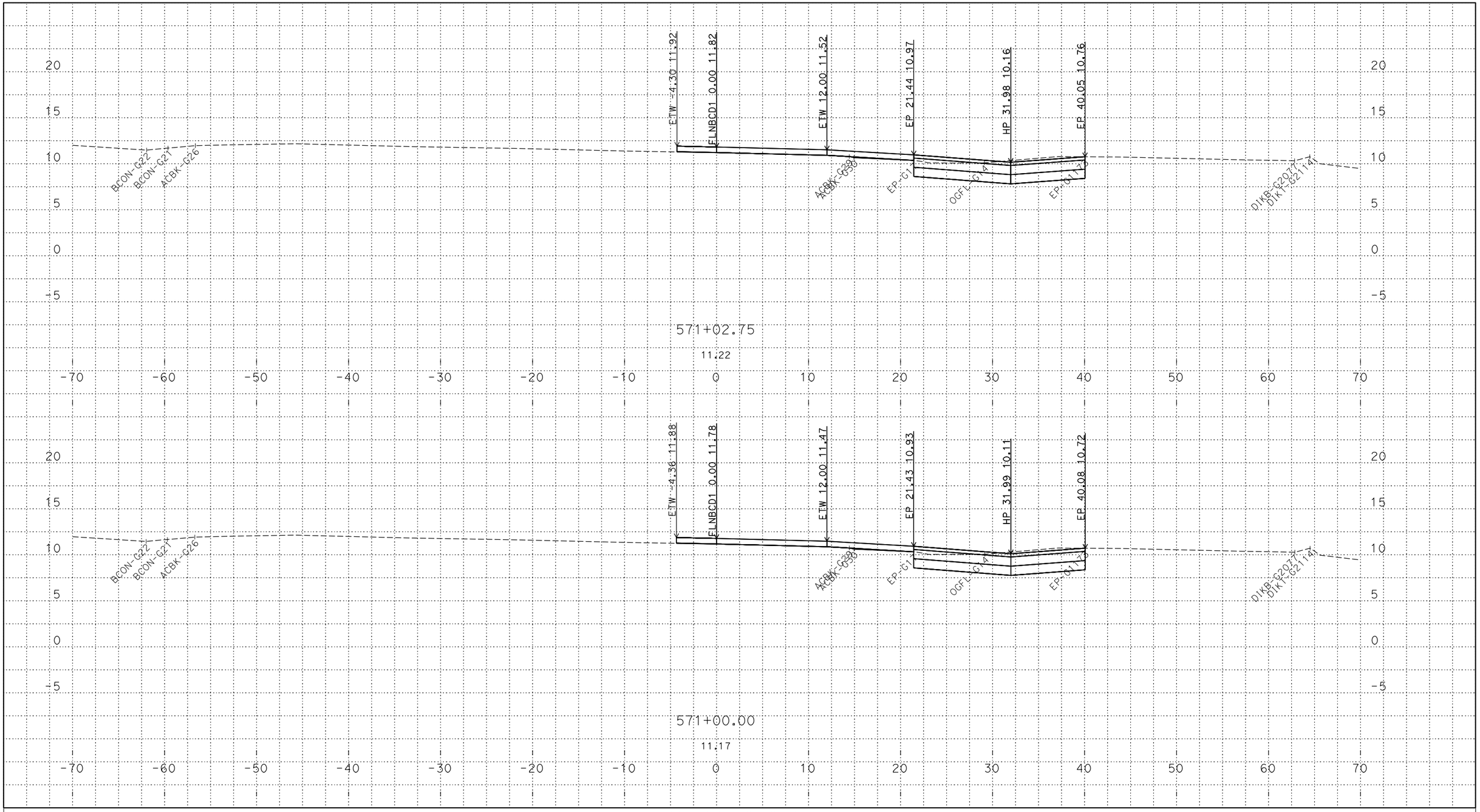

P:\proj2\03\3c001\design\c3d\xsec_qtys\Ramps\Final Ramp XSEC\C3D
FLNBCD1_TEMP_X_C3D_DWG.dwg - 25-May-18 9:46 AM

PLOTTED DATE: 12-JUN-2018

SCALE: 1"=5' Horiz.
1"=5' Vert.

CREATED BY: s145259

CONTRACT: 03-0H10U
DIST/CO/RTE/PM: 03/Sac/5/9.7-24.9
PROJECT ID: 03170002461

FLNBCD1
CROSS SECTIONS

FOR DESIGN STUDY ONLY

All Dimensions are U.S. Survey Feet

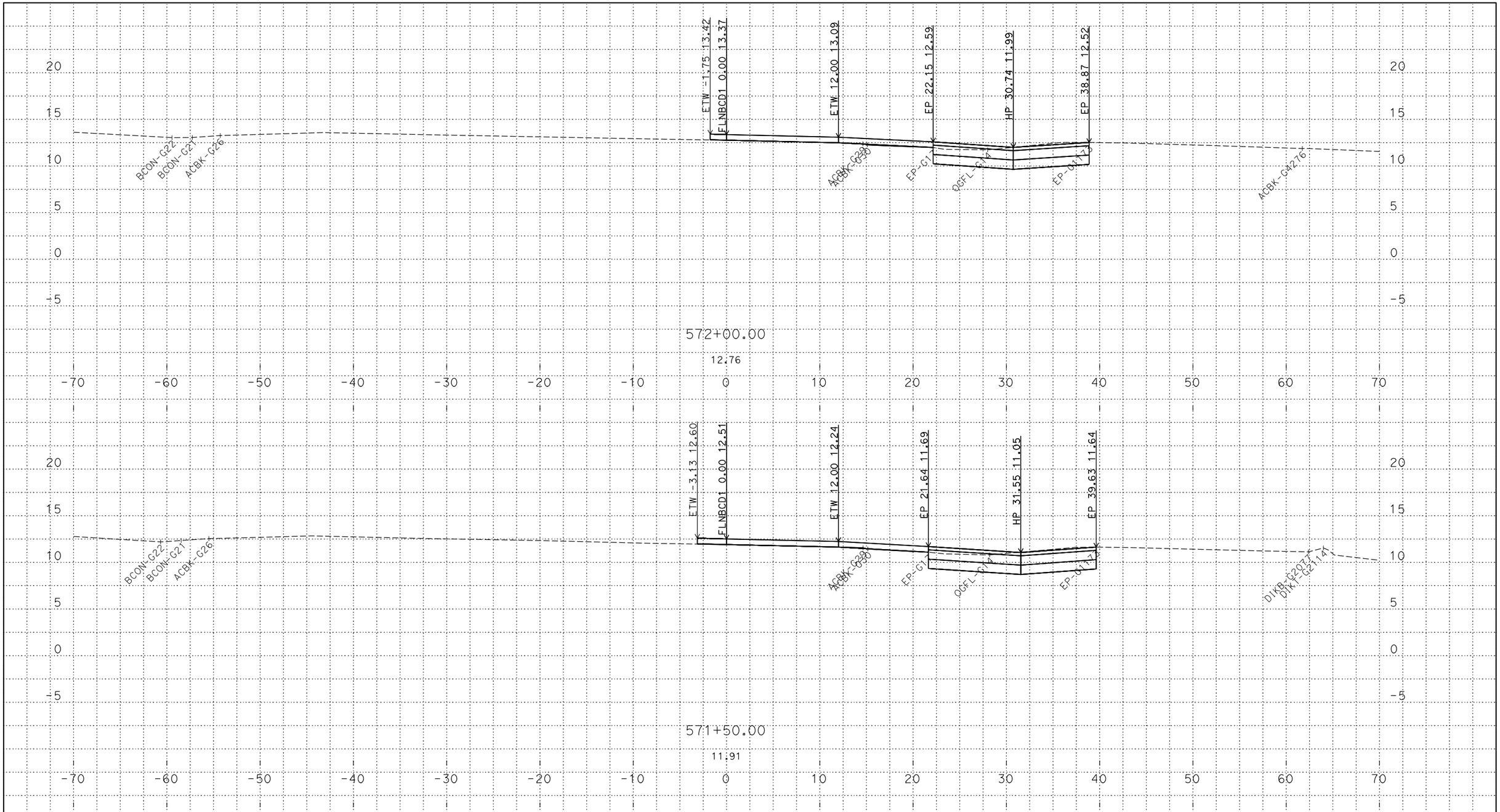

PLOTTED DATE: 12-JUN-2018

SCALE: 1"=5' Horiz.
1"=5' Vert.

CREATED BY: s145259

CONTRACT: 03-0H10U

DIST/CO/RTE/PM: 03/Sac/5/9.7-24.9

PROJECT ID: 03170002461

FLNBCD1
CROSS SECTIONS

P:\proj2\03\3c001\design\c3d\xsec_qtys\Ramps\Final Ramp XSEC\C3D
FLNBCD1_TEMP_X_C3D_DWG.dwg - 25-May-18 9:46 AM

FOR DESIGN STUDY ONLY

All Dimensions are U.S. Survey Feet

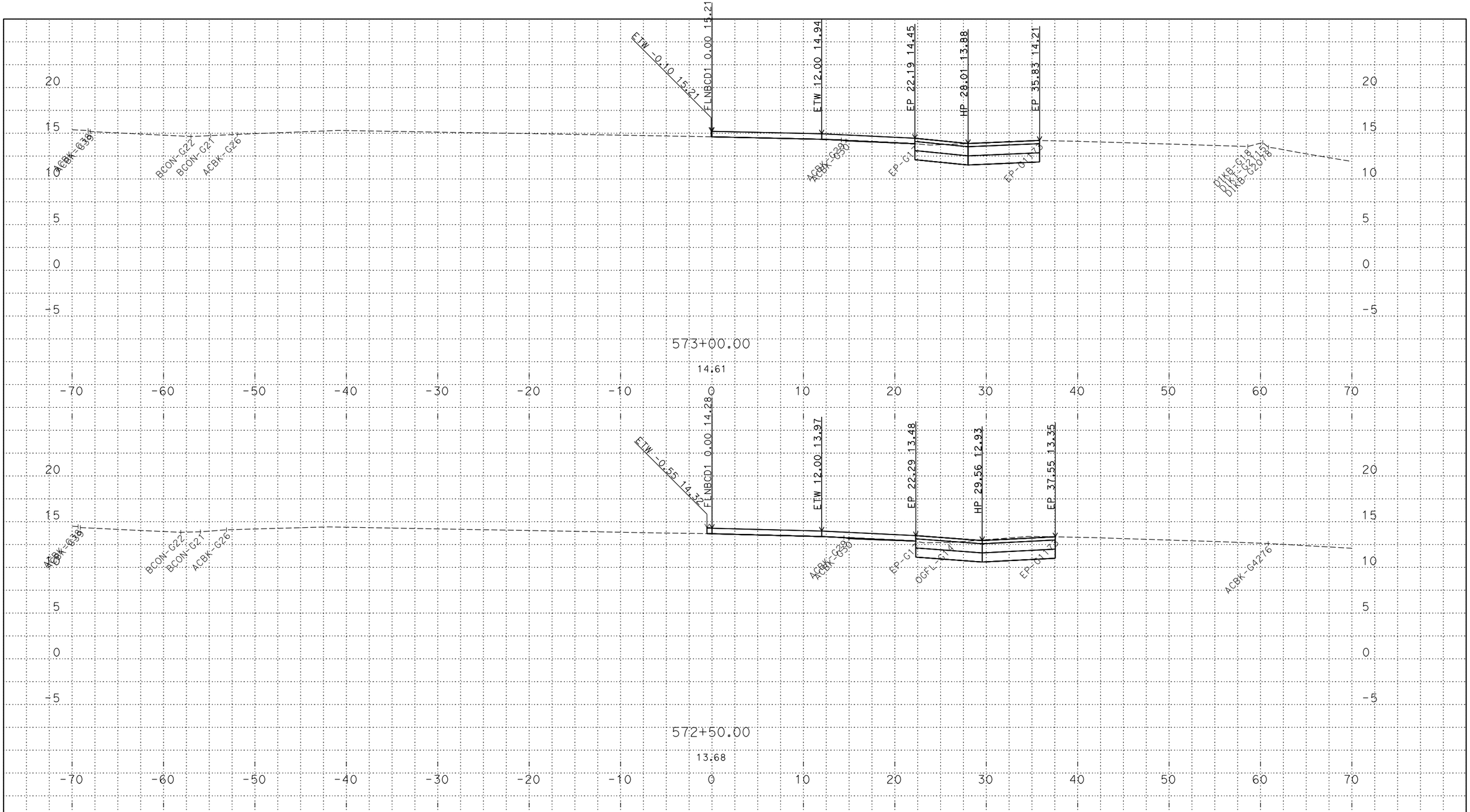

PLOTTED DATE: 12-JUN-2018

SCALE: 1"=5' Horiz.
1"=5' Vert.

CREATED BY: s145259

CONTRACT: 03-0H10U

DIST/CO/RTE/PM: 03/Sac/5/9.7-24.9

PROJECT ID: 03170002461

FLNBCD1
CROSS SECTIONS

P:\proj2\03\3c001\design\c3d\xsec_qtys\Ramps\Final Ramp XSEC\C3D
FLNBCD1_TEMP_X_C3D_DWG.dwg - 25-May-18 9:46 AM

FOR DESIGN STUDY ONLY

All Dimensions are U.S. Survey Feet

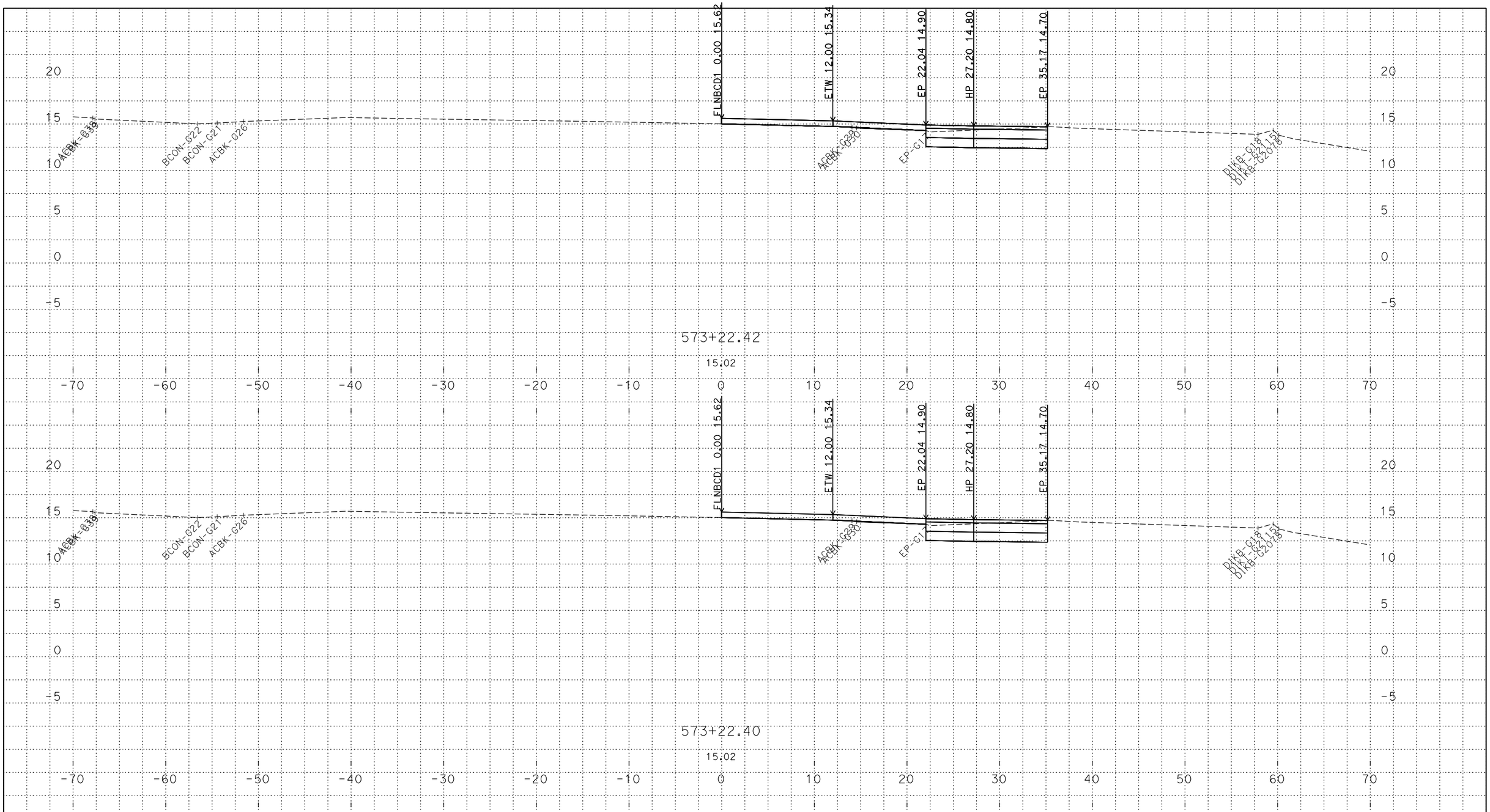

PLOTTED DATE: 12-JUN-2018

SCALE: 1"=5' Horiz.
1"=5' Vert.

CREATED BY: s145259

CONTRACT: 03-0H10U

DIST/CO/RTE/PM: 03/Sac/5/9.7-24.9

PROJECT ID: 03170002461

FLNBCD1
CROSS SECTIONS
48 OF 49

P:\proj2\03\3c001\design\c3d\xsec_qtys\Ramps\Final Ramp XSEC\C3D
FLNBCD1_TEMP_X_C3D_DWG.dwg - 25-May-18 9:46 AM

FOR DESIGN STUDY ONLY

All Dimensions are U.S. Survey Feet

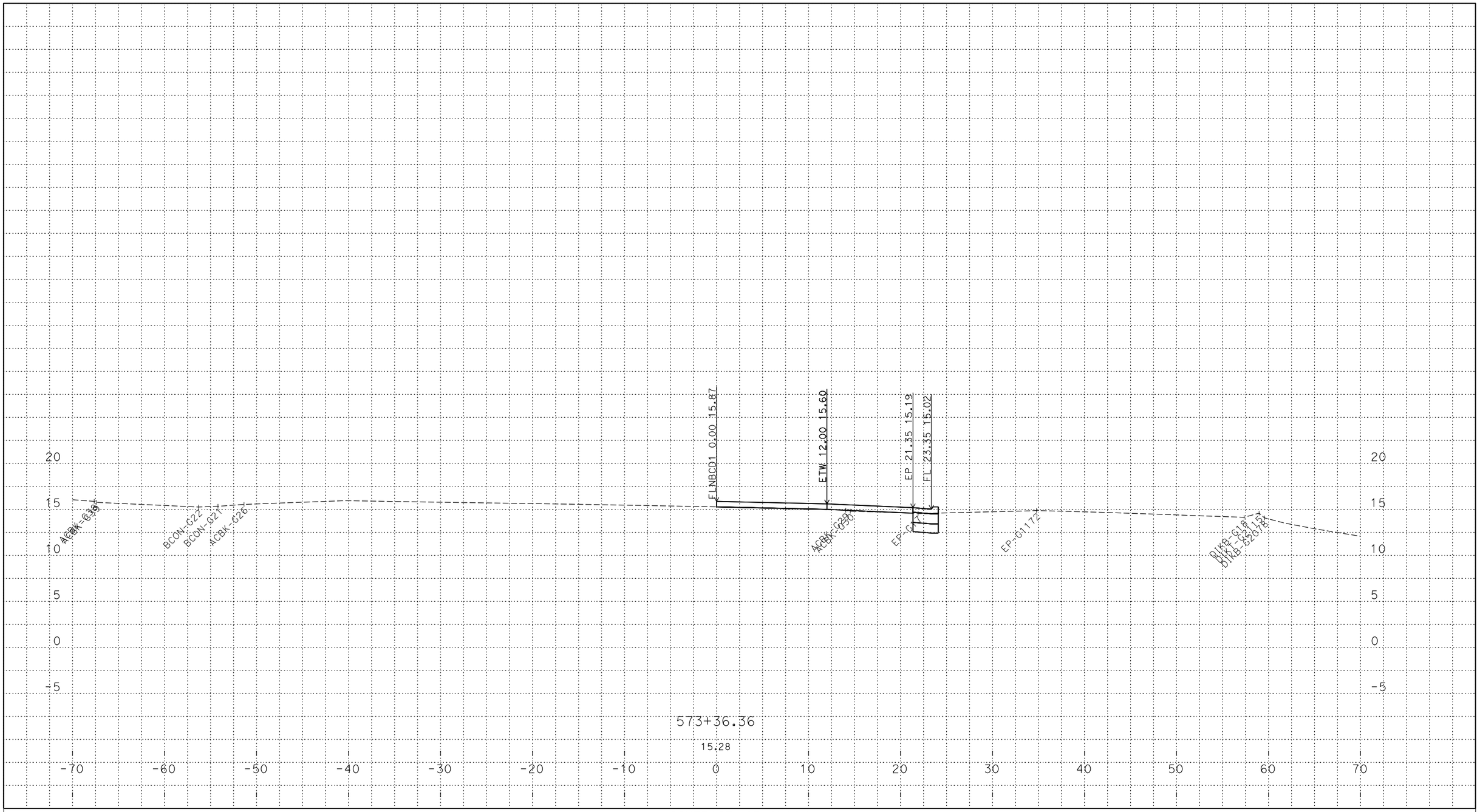

PLOTTED DATE: 12-JUN-2018

SCALE: 1"=5' Horiz.
1"=5' Vert.

CREATED BY: s145259

CONTRACT: 03-0H10U

DIST/CO/RTE/PM: 03/Sac/5/9.7-24.9

PROJECT ID: 03170002461

FLNBCD1
CROSS SECTIONS

P:\proj2\03\3c001\design\c3d\xsec_qtys\Ramps\Final Ramp XSEC\C3D
FLNBCD1_TEMP_X_C3D_DWG.dwg - 25-May-18 9:46 AM