FOR DESIGN STUDY ONLY

All Dimensions are U.S. Survey Feet

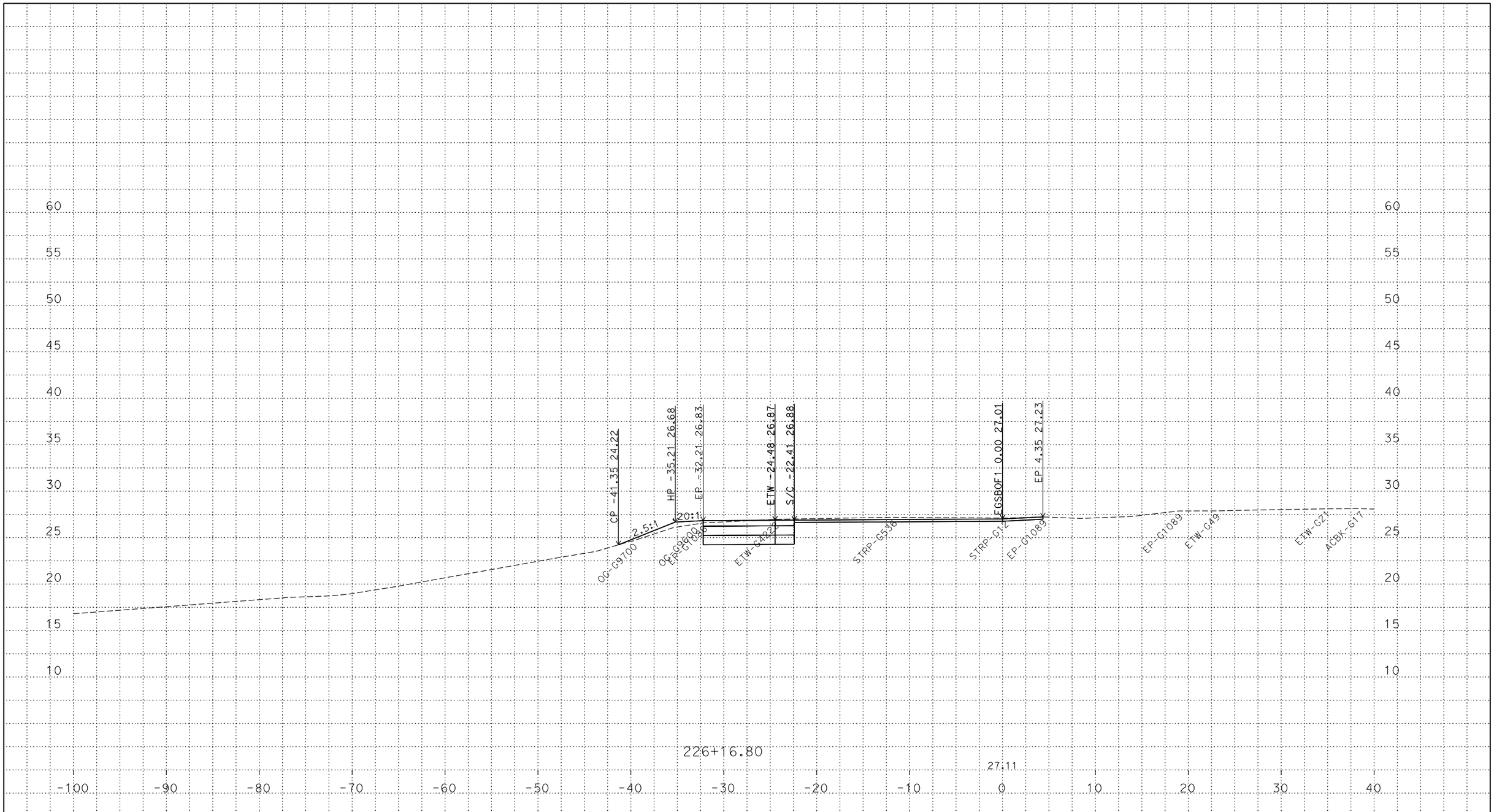

PLOTTED DATE: 13-JUN-2018

SCALE: 1"=5' Horiz.
1"=5' Vert.

CREATED BY: s145165

CONTRACT: 03-0H10U

DIST/CO/RTE/PM: 03/Sac/5/9.7-24.9

PROJECT ID: 03170002461

EGSBOF1
CROSS SECTIONS
1 OF 58

P:\proj5\03\0h100\design\DGN\Cross-Sections\Final\RAMPS\C3D
EGSBOF1_XSECTS_TEMP_X_C3D_DWG.dwg - 10-May-18 1:12 PM

FOR DESIGN STUDY ONLY

All Dimensions are U.S. Survey Feet

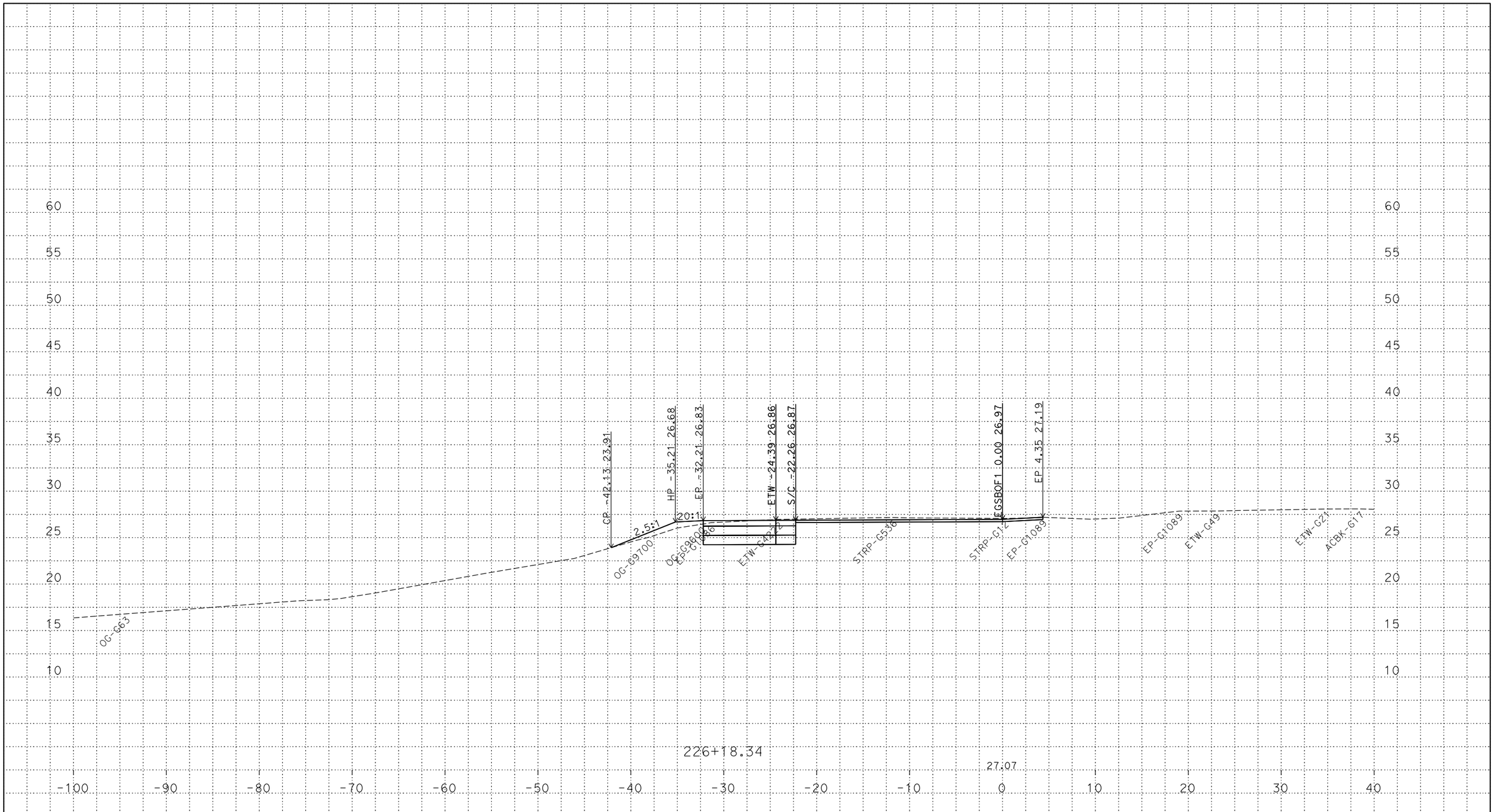

PLOTTED DATE: 13-JUN-2018

SCALE: 1"=5' Horiz.
1"=5' Vert.

CREATED BY: s145165

CONTRACT: 03-0H10U

DIST/CO/RTE/PM: 03/Sac/5/9.7-24.9

PROJECT ID: 03170002461

EGSBOF1
CROSS SECTIONS
2 OF 58

P:\proj5\03\0h100\design\DGN\Cross-Sections\Final\RAMPS\C3D
EGSBOF1_XSECTS_TEMP_X_C3D_DWG.dwg - 10-May-18 1:12 PM

FOR DESIGN STUDY ONLY

All Dimensions are U.S. Survey Feet

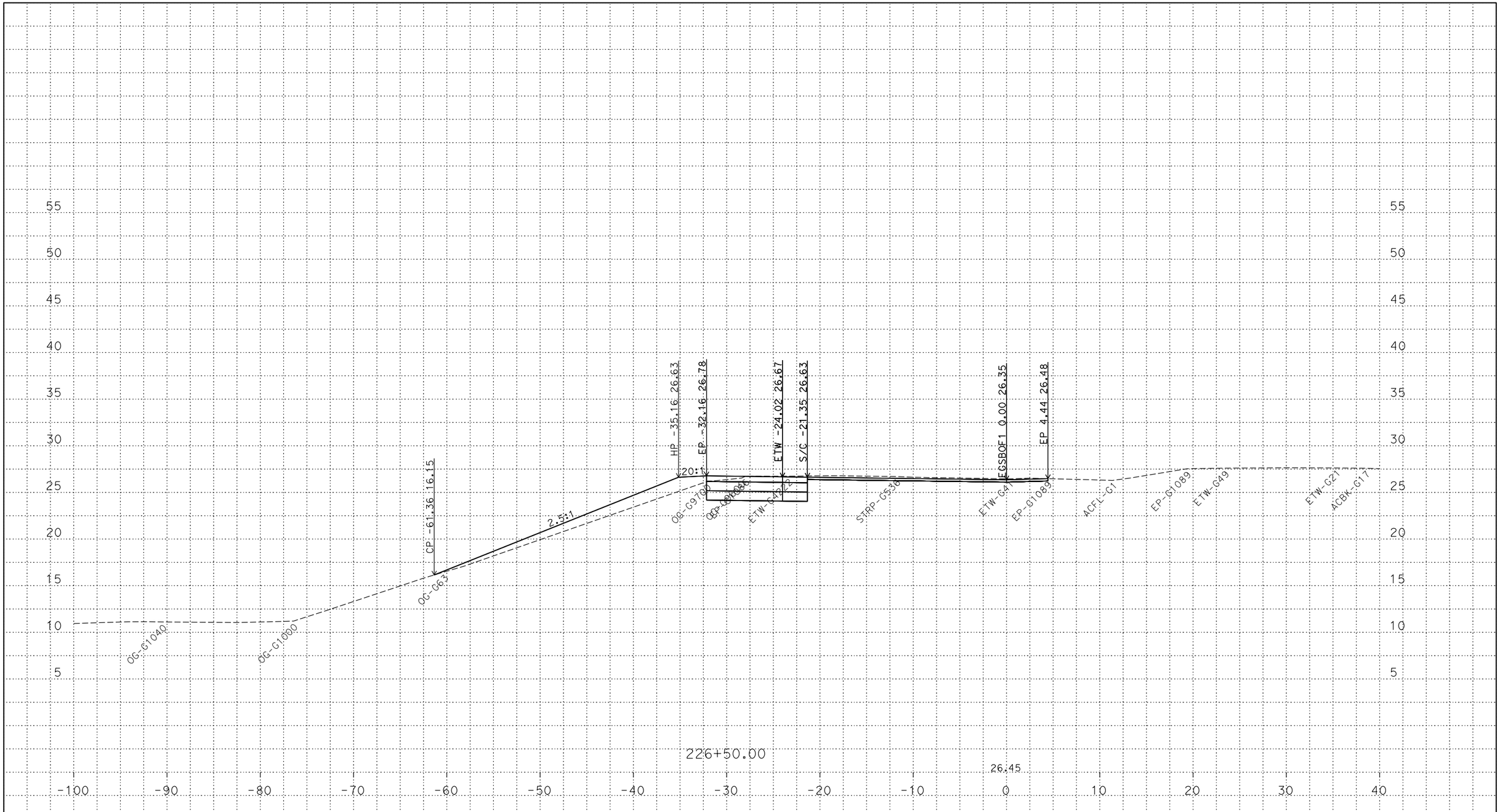

PLOTTED DATE: 13-JUN-2018

SCALE: 1"=5' Horiz.
1"=5' Vert.

CREATED BY: s145165

CONTRACT: 03-0H10U

DIST/CO/RTE/PM: 03/Sac/5/9.7-24.9

PROJECT ID: 03170002461

EGSBOF1
CROSS SECTIONS
3 OF 58

P:\proj5\03\0h100\design\DGN\Cross-Sections\Final\RAMPS\C3D
EGSBOF1_XSECTS_TEMP_X_C3D_DWG.dwg - 10-May-18 1:12 PM

FOR DESIGN STUDY ONLY

All Dimensions are U.S. Survey Feet

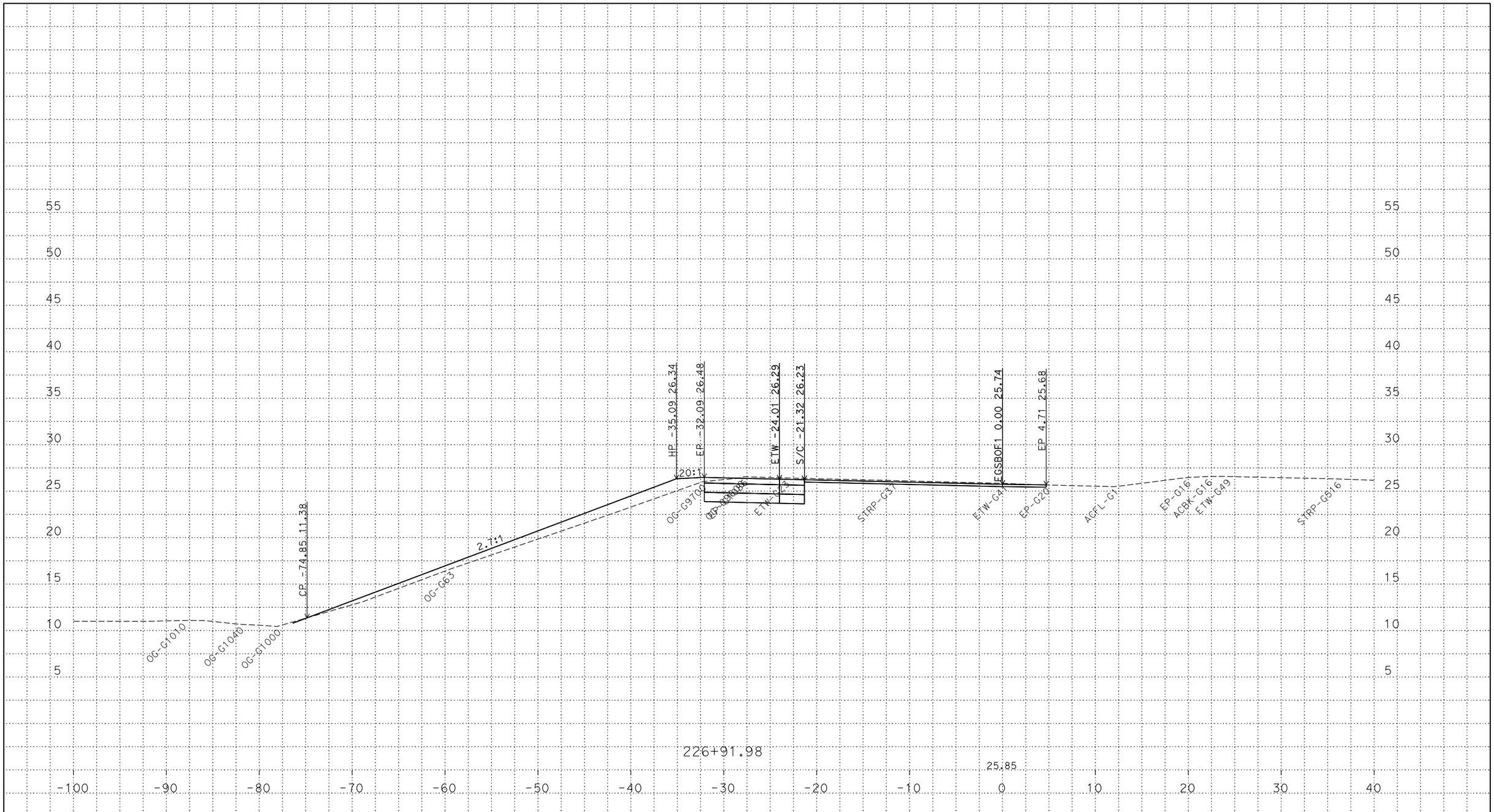

P:\proj5\03\0h100\design\DGN\Cross-Sections\Final\RAMPS\C3D
EGSBOF1_XSECTS_TEMP_X_C3D_DWG.dwg - 10-May-18 1:12 PM

PLOTTED DATE: 13-JUN-2018

SCALE: 1"=5' Horiz.
1"=5' Vert.

CREATED BY: s145165

CONTRACT: 03-0H10U

DIST/CO/RTE/PM: 03/Sac/5/9.7-24.9

PROJECT ID: 03170002461

EGSBOF1
CROSS SECTIONS

FOR DESIGN STUDY ONLY

All Dimensions are U.S. Survey Feet

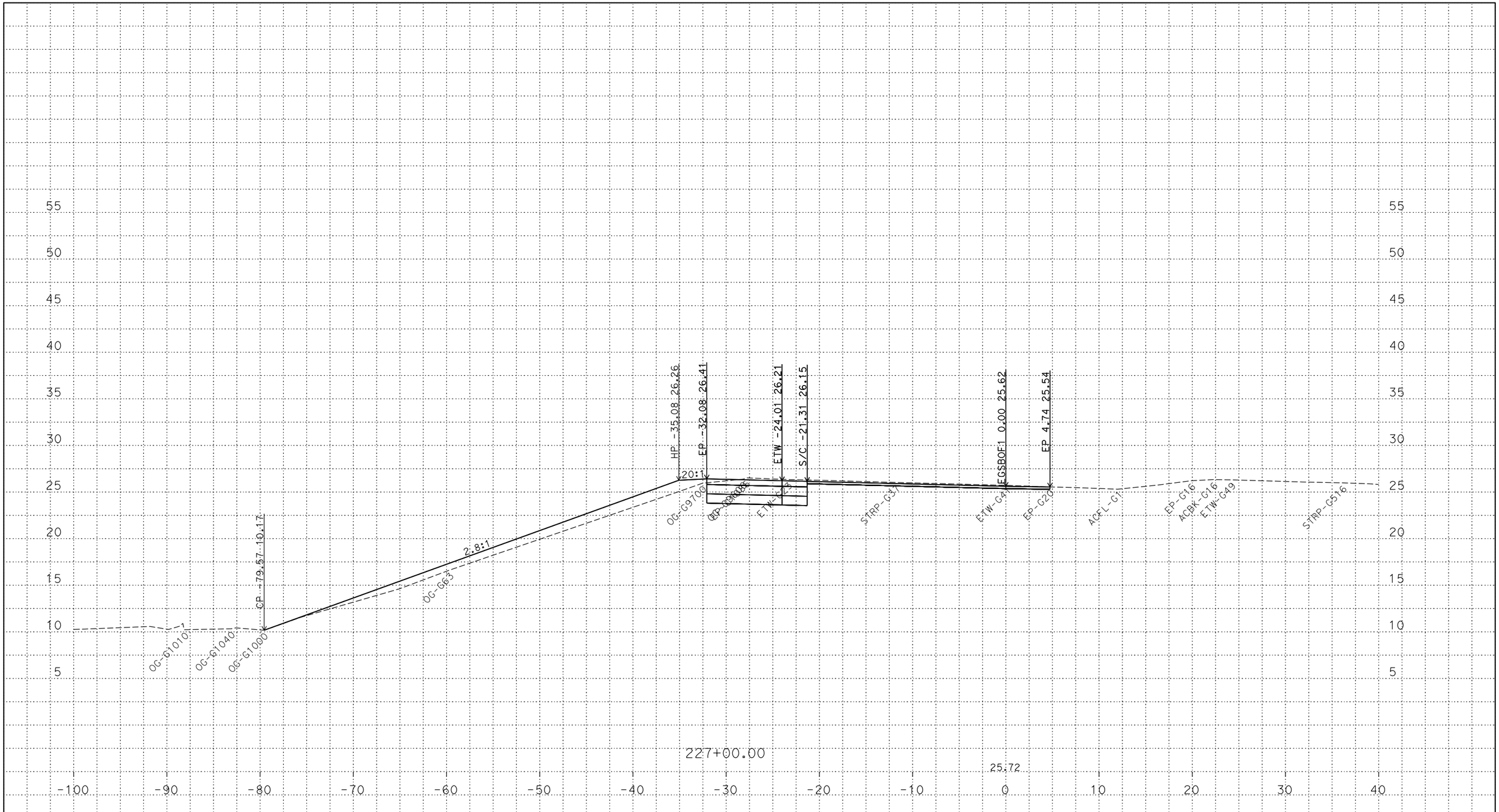

PLOTTED DATE: 13-JUN-2018

SCALE: 1"=5' Horiz.
1"=5' Vert.

CREATED BY: s145165

CONTRACT: 03-0H10U

DIST/CO/RTE/PM: 03/Sac/5/9.7-24.9

PROJECT ID: 03170002461

EGSBOF1
CROSS SECTIONS
5 OF 58

P:\proj5\03\0h100\design\DGN\Cross-Sections\Final\RAMPS\C3D
EGSBOF1_XSECTS_TEMP_X_C3D_DWG.dwg - 10-May-18 1:12 PM

FOR DESIGN STUDY ONLY

All Dimensions are U.S. Survey Feet

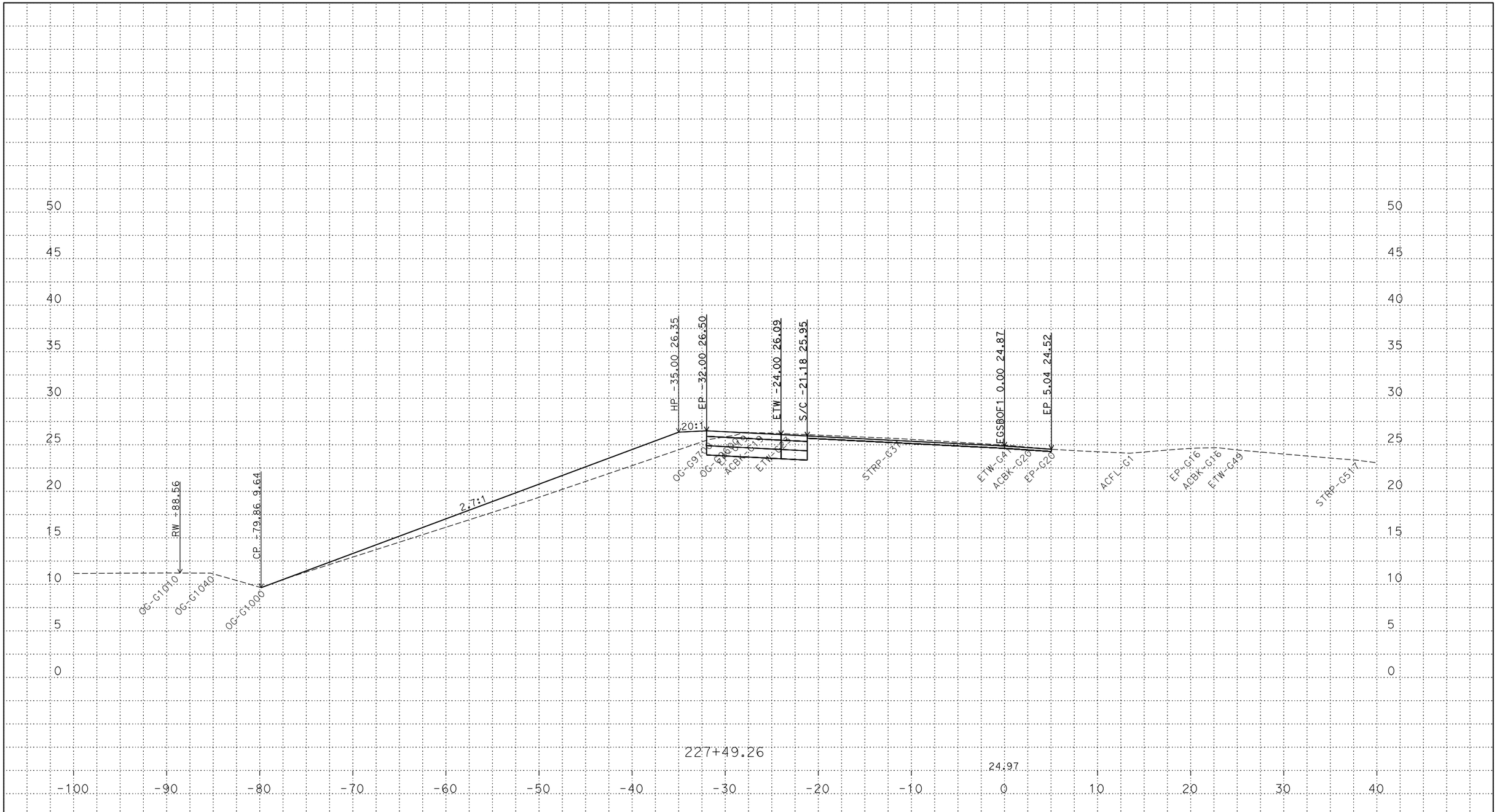

PLOTTED DATE: 13-JUN-2018

SCALE: 1"=5' Horiz.
1"=5' Vert.

CREATED BY: s145165

CONTRACT: 03-0H10U

DIST/CO/RTE/PM: 03/Sac/5/9.7-24.9

PROJECT ID: 03170002461

EGSBOF1
CROSS SECTIONS
6 OF 58

P:\proj5\03\0h100\design\DGN\Cross-Sections\Final\RAMPS\C3D
EGSBOF1_XSECTS_TEMP_X_C3D_DWG.dwg - 10-May-18 1:12 PM

FOR DESIGN STUDY ONLY

All Dimensions are U.S. Survey Feet

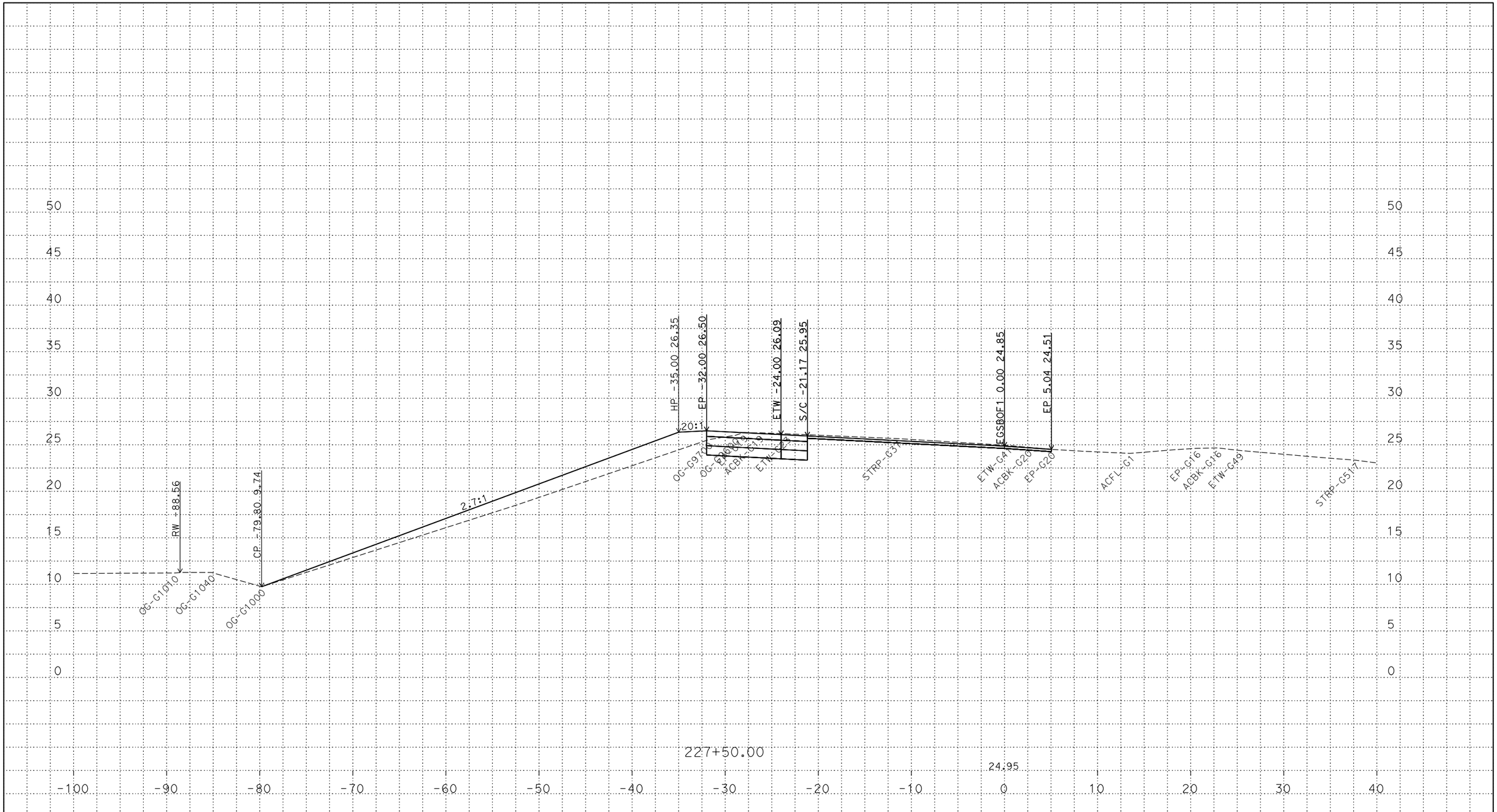

PLOTTED DATE: 13-JUN-2018

SCALE: 1"=5' Horiz.
1"=5' Vert.

CREATED BY: s145165

CONTRACT: 03-0H10U

DIST/CO/RTE/PM: 03/Sac/5/9.7-24.9

PROJECT ID: 03170002461

EGSBOF1
CROSS SECTIONS
7 OF 58

P:\proj5\03\0h100\design\DGN\Cross-Sections\Final\RAMPS\C3D
EGSBOF1_XSECTS_TEMP_X_C3D_DWG.dwg - 10-May-18 1:12 PM

FOR DESIGN STUDY ONLY

All Dimensions are U.S. Survey Feet

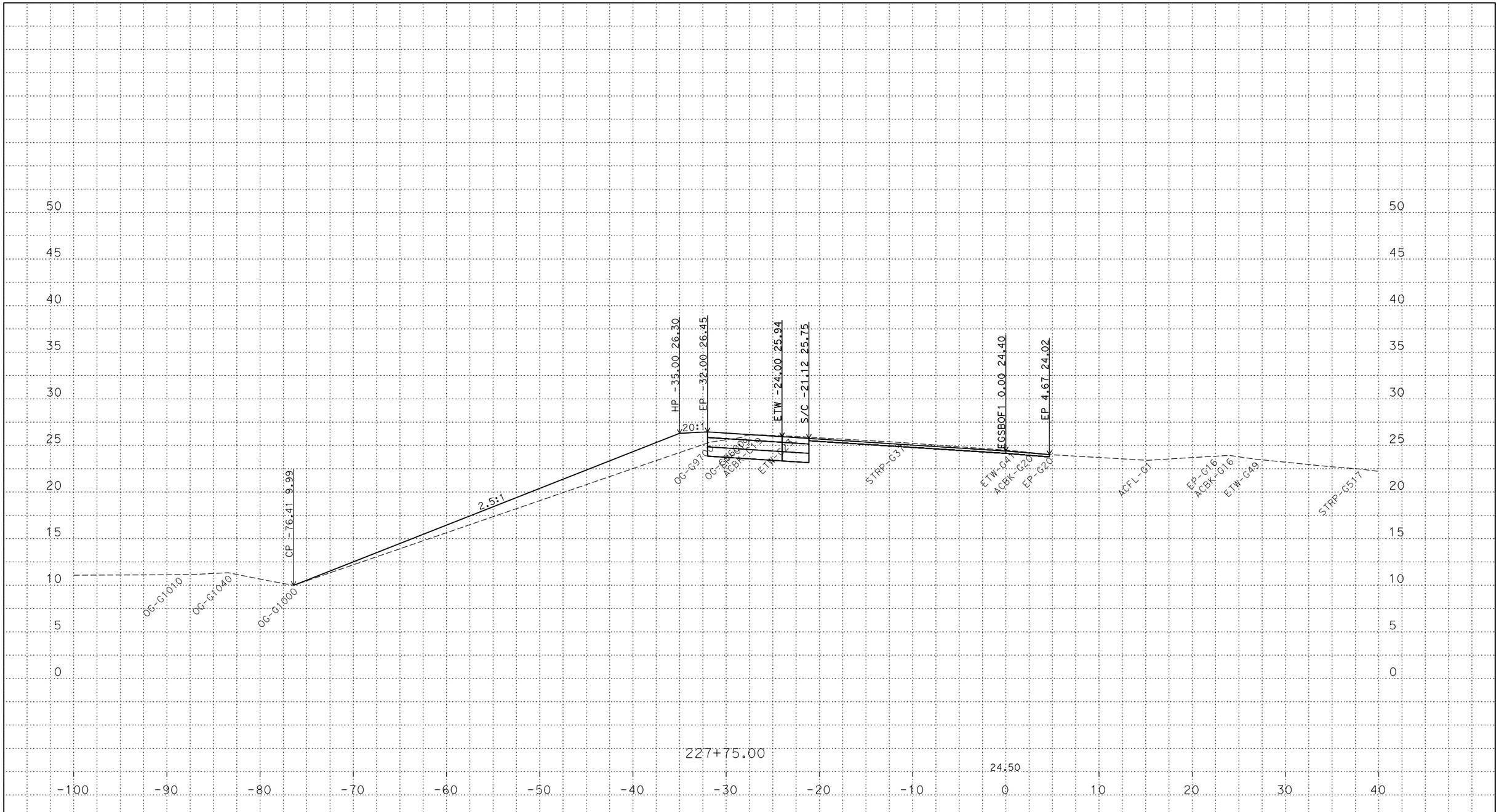

PLOTTED DATE: 13-JUN-2018

SCALE: 1"=5' Horiz.
1"=5' Vert.

CREATED BY: s145165

CONTRACT: 03-0H10U

DIST/CO/RTE/PM: 03/Sac/5/9.7-24.9

PROJECT ID: 03170002461

EGSBOF1
CROSS SECTIONS
8 OF 58

P:\proj5\03\0h100\design\DGN\Cross-Sections\Final\RAMPS\C3D
EGSBOF1_XSECTS_TEMP_X_C3D_DWG.dwg - 10-May-18 1:12 PM

FOR DESIGN STUDY ONLY

All Dimensions are U.S. Survey Feet

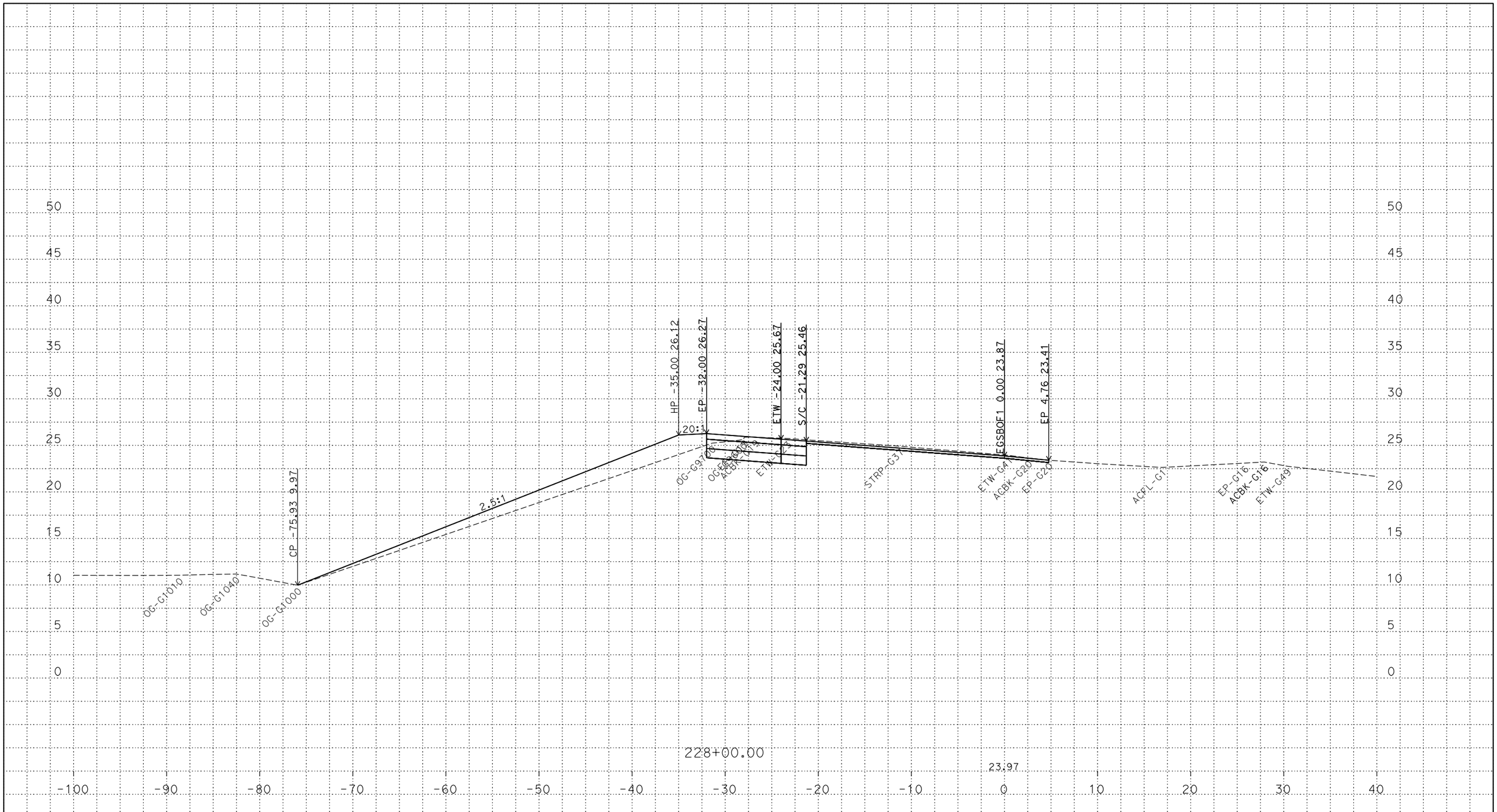

PLOTTED DATE: 13-JUN-2018

SCALE: 1"=5' Horiz.
1"=5' Vert.

CREATED BY: s145165

CONTRACT: 03-0H10U

DIST/CO/RTE/PM: 03/Sac/5/9.7-24.9

PROJECT ID: 03170002461

EGSBOF1
CROSS SECTIONS
9 OF 58

P:\proj5\03\0h100\design\DGN\Cross-Sections\Final\RAMPS\C3D
EGSBOF1_XSECTS_TEMP_X_C3D_DWG.dwg - 10-May-18 1:12 PM

FOR DESIGN STUDY ONLY

All Dimensions are U.S. Survey Feet

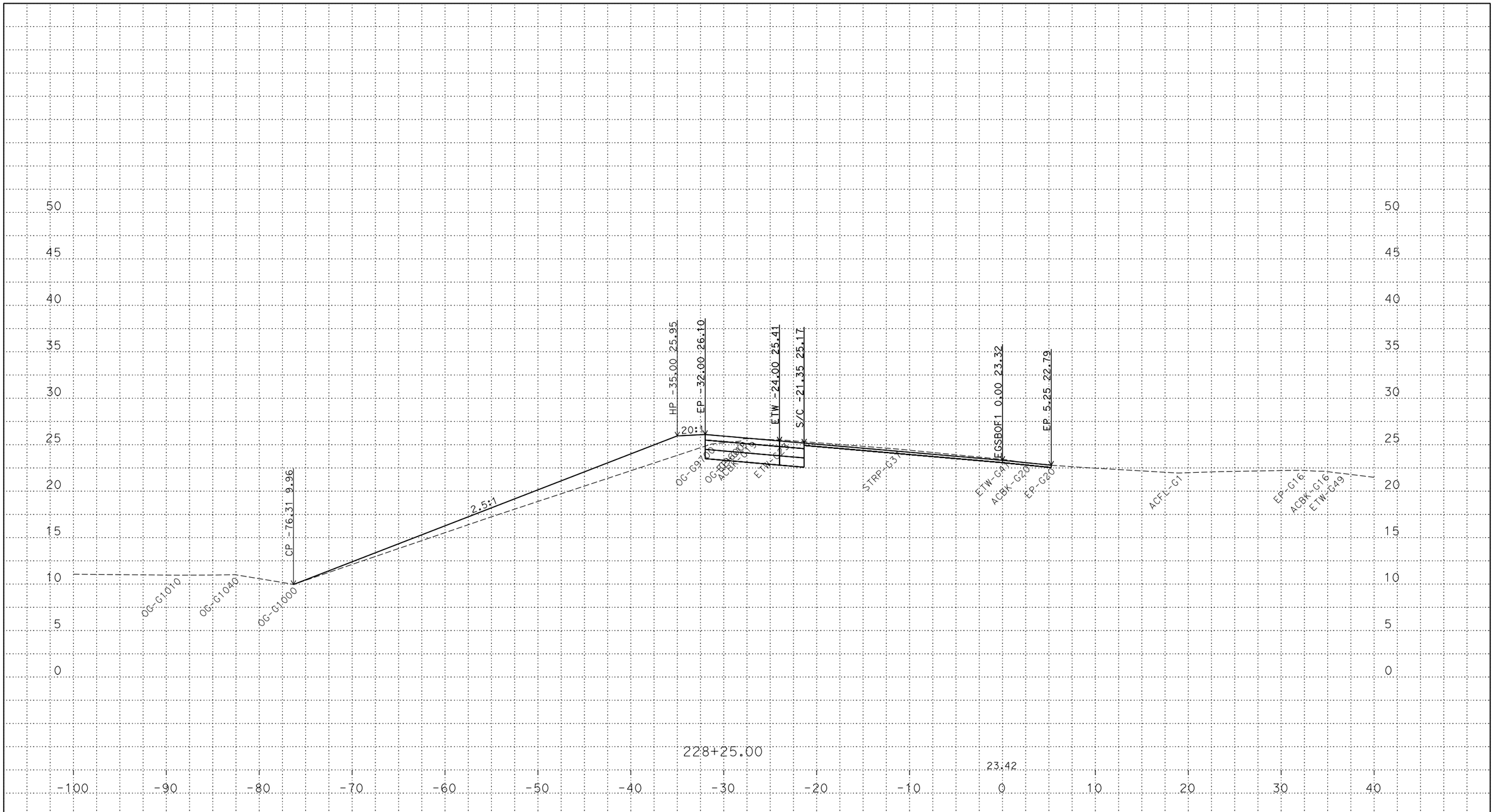

PLOTTED DATE: 13-JUN-2018

SCALE: 1"=5' Horiz.
1"=5' Vert.

CREATED BY: s145165

CONTRACT: 03-0H10U

DIST/CO/RTE/PM: 03/Sac/5/9.7-24.9

PROJECT ID: 03170002461

EGSBOF1
CROSS SECTIONS

P:\proj5\03\0h100\design\DGN\Cross-Sections\Final\RAMPS\C3D
EGSBOF1_XSECTS_TEMP_X_C3D_DWG.dwg - 10-May-18 1:12 PM

FOR DESIGN STUDY ONLY

All Dimensions are U.S. Survey Feet

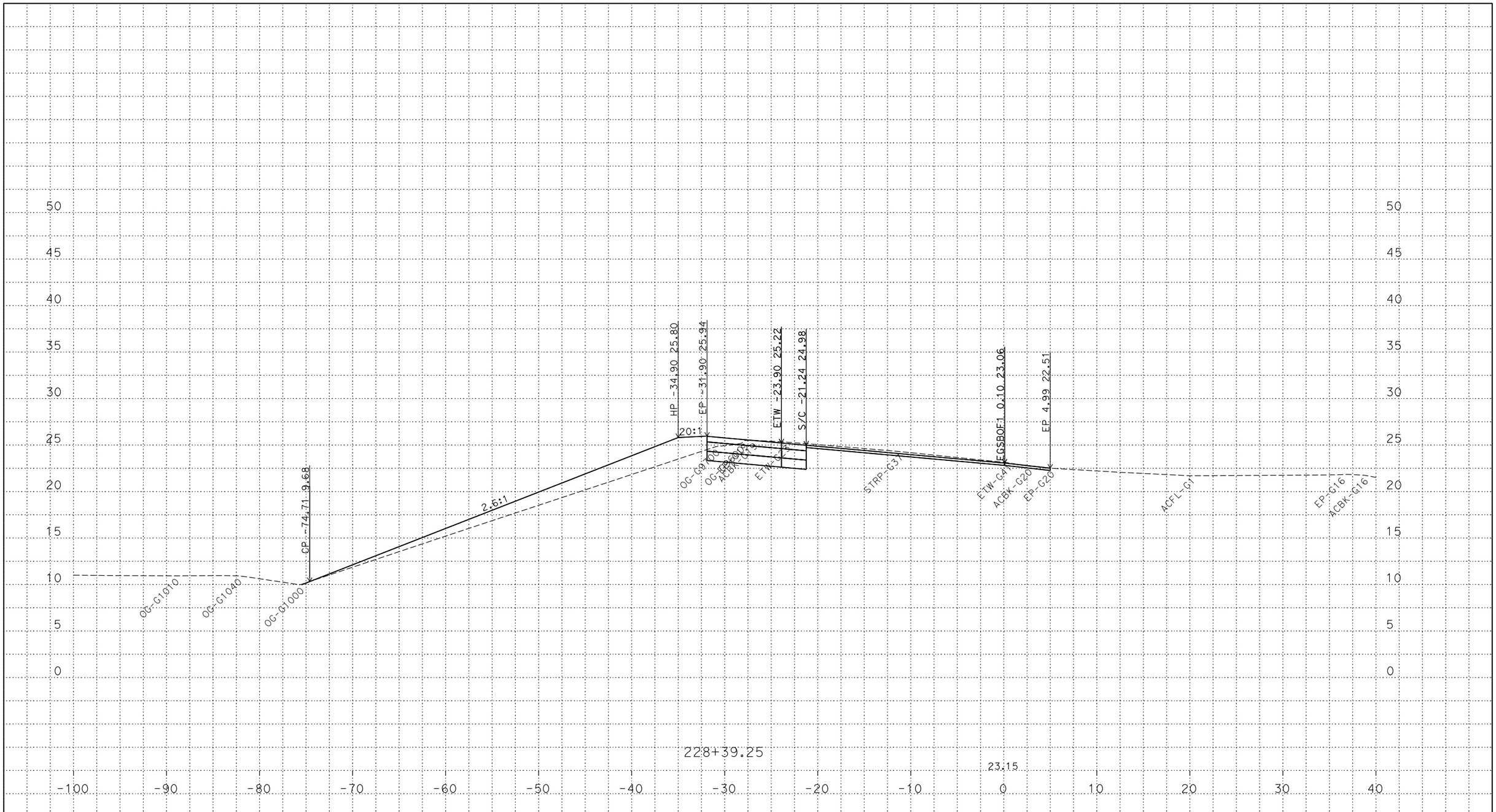

PLOTTED DATE: 13-JUN-2018

SCALE: 1"=5' Horiz.
1"=5' Vert.

CREATED BY: s145165

CONTRACT: 03-0H10U

DIST/CO/RTE/PM: 03/Sac/5/9.7-24.9

PROJECT ID: 03170002461

EGSBOF1
CROSS SECTIONS

P:\proj5\03\0h100\design\DGN\Cross-Sections\Final\RAMPS\C3D
EGSBOF1_XSECTS_TEMP_X_C3D_DWG.dwg - 10-May-18 1:12 PM

FOR DESIGN STUDY ONLY

All Dimensions are U.S. Survey Feet

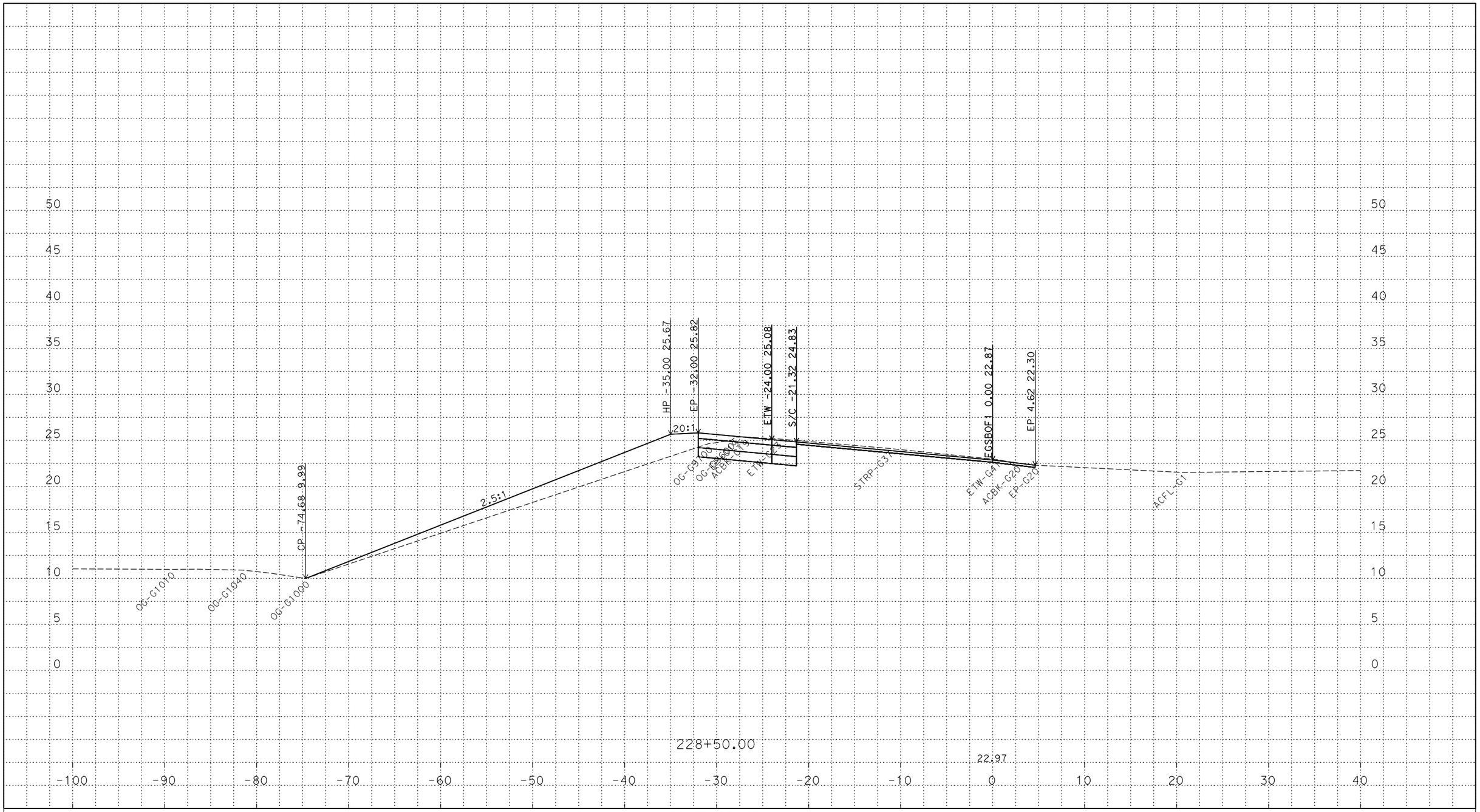

PLOTTED DATE: 13-JUN-2018

SCALE: 1"=5' Horiz.
1"=5' Vert.

CREATED BY: s145165

CONTRACT: 03-0H10U

DIST/CO/RTE/PM: 03/Sac/5/9.7-24.9

PROJECT ID: 03170002461

EGSBOF1
CROSS SECTIONS
12 OF 58

P:\proj5\03\0h100\design\DGN\Cross-Sections\Final\RAMPS\C3D
EGSBOF1_XSECTS_TEMP_X_C3D_DWG.dwg - 10-May-18 1:12 PM

FOR DESIGN STUDY ONLY

All Dimensions are U.S. Survey Feet

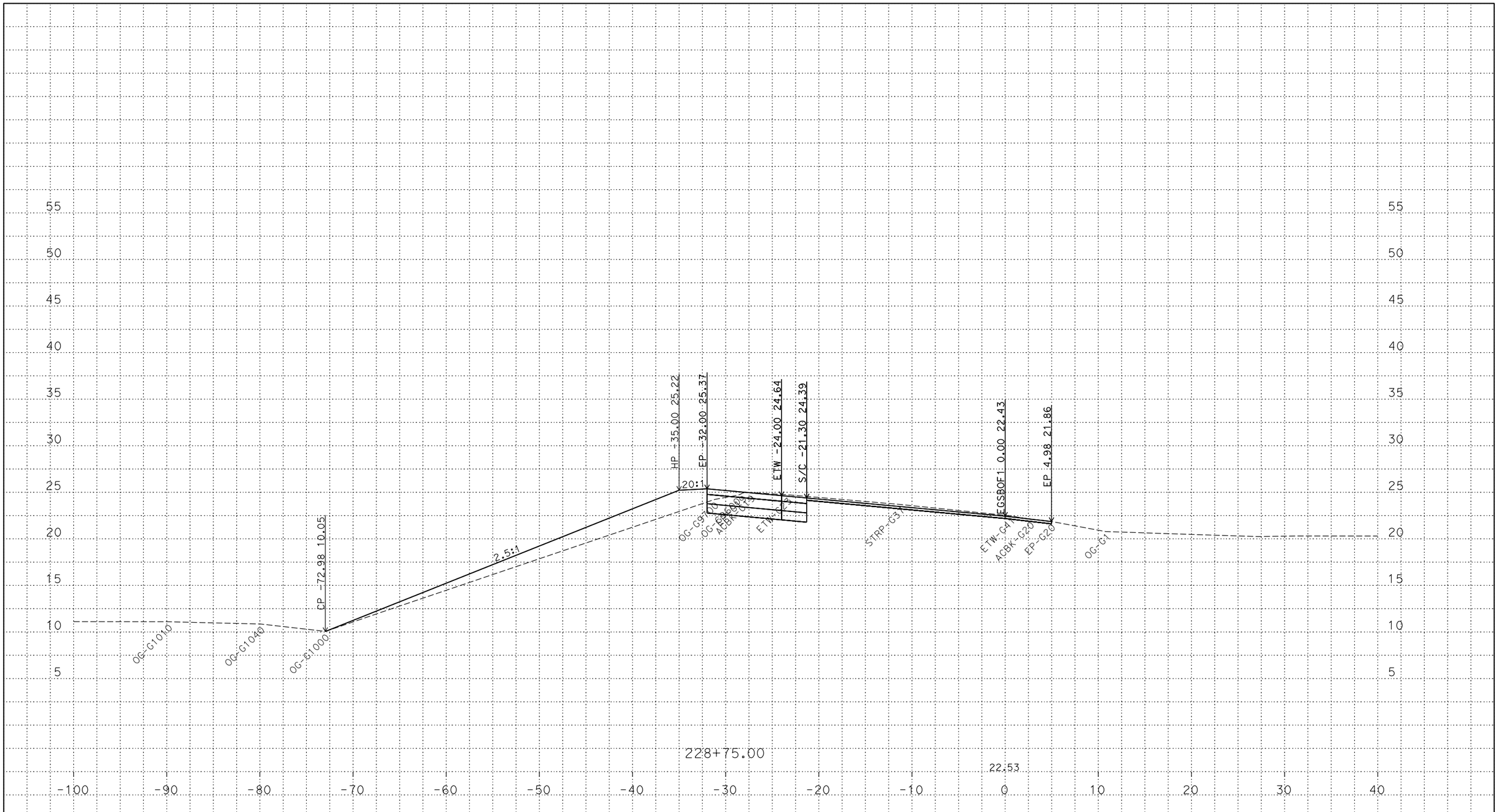

PLOTTED DATE: 13-JUN-2018

SCALE: 1"=5' Horiz.
1"=5' Vert.

CREATED BY: s145165

CONTRACT: 03-0H10U

DIST/CO/RTE/PM: 03/Sac/5/9.7-24.9

PROJECT ID: 03170002461

EGSBOF1
CROSS SECTIONS
13 OF 58

P:\proj5\03\0h100\design\DGN\Cross-Sections\Final\RAMPS\C3D
EGSBOF1_XSECTS_TEMP_X_C3D_DWG.dwg - 10-May-18 1:12 PM

FOR DESIGN STUDY ONLY

All Dimensions are U.S. Survey Feet

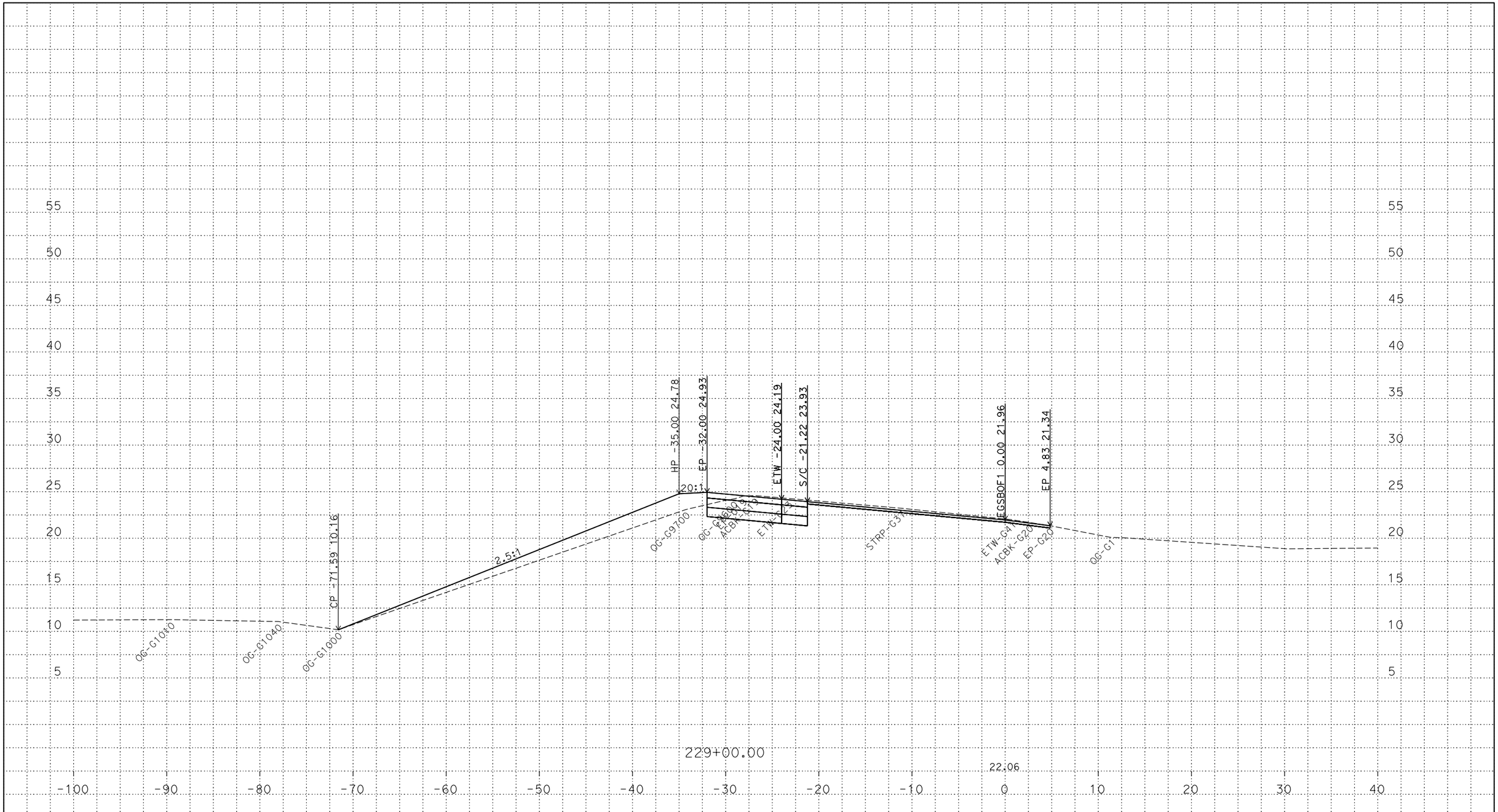

PLOTTED DATE: 13-JUN-2018

SCALE: 1"=5' Horiz.
1"=5' Vert.

CREATED BY: s145165

CONTRACT: 03-0H10U

DIST/CO/RTE/PM: 03/Sac/5/9.7-24.9

PROJECT ID: 03170002461

EGSBOF1
CROSS SECTIONS

P:\proj5\03\0h100\design\DGN\Cross-Sections\Final\RAMPS\C3D
EGSBOF1_XSECTS_TEMP_X_C3D_DWG.dwg - 10-May-18 1:12 PM

FOR DESIGN STUDY ONLY

All Dimensions are U.S. Survey Feet

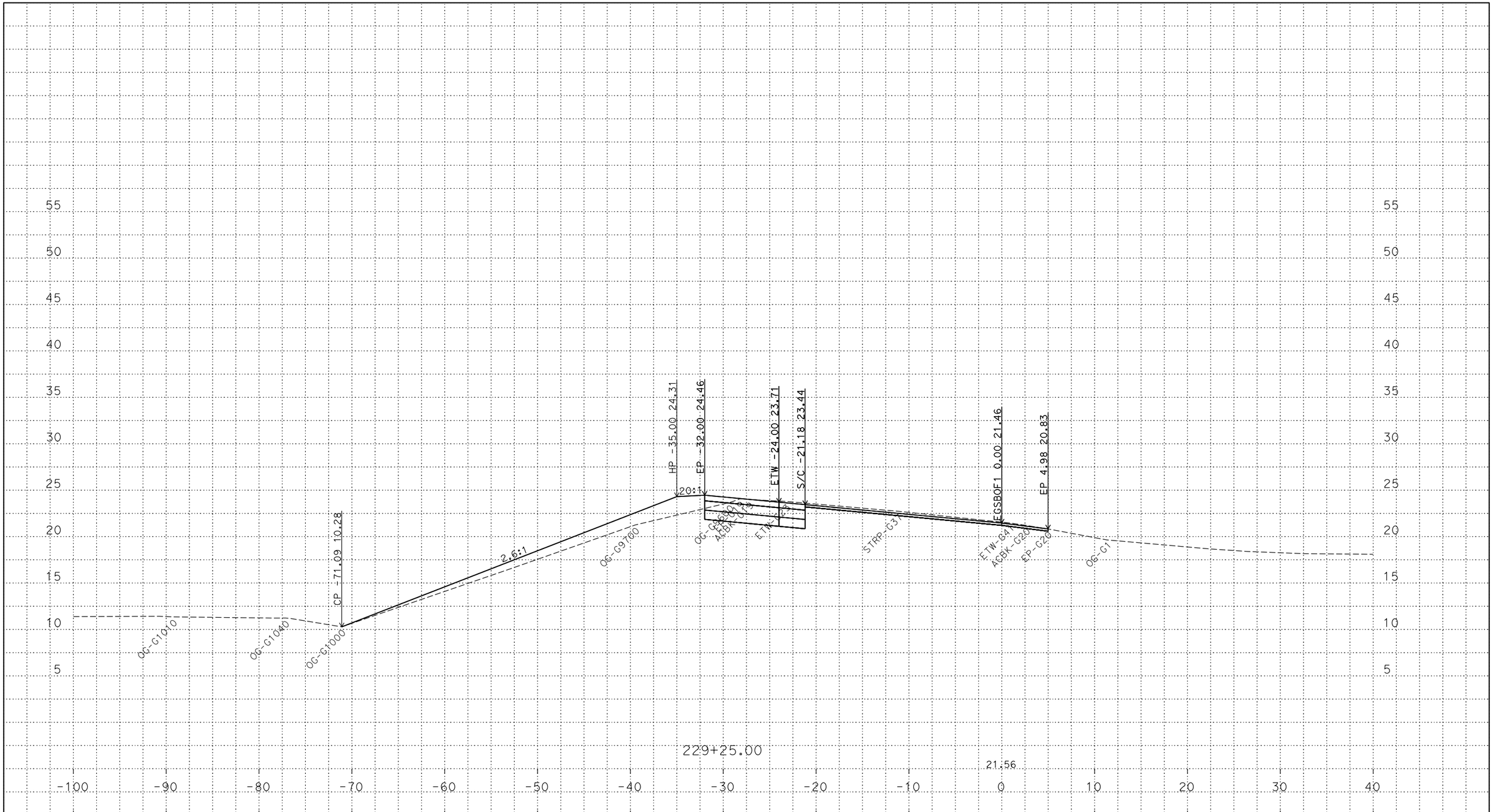

PLOTTED DATE: 13-JUN-2018

SCALE: 1"=5' Horiz.
1"=5' Vert.

CREATED BY: s145165

CONTRACT: 03-0H10U

DIST/CO/RTE/PM: 03/Sac/5/9.7-24.9

PROJECT ID: 03170002461

EGSBOF1
CROSS SECTIONS
15 OF 58

P:\proj5\03\0h100\design\DGN\Cross-Sections\Final\RAMPS\C3D
EGSBOF1_XSECTS_TEMP_X_C3D_DWG.dwg - 10-May-18 1:12 PM

FOR DESIGN STUDY ONLY

All Dimensions are U.S. Survey Feet

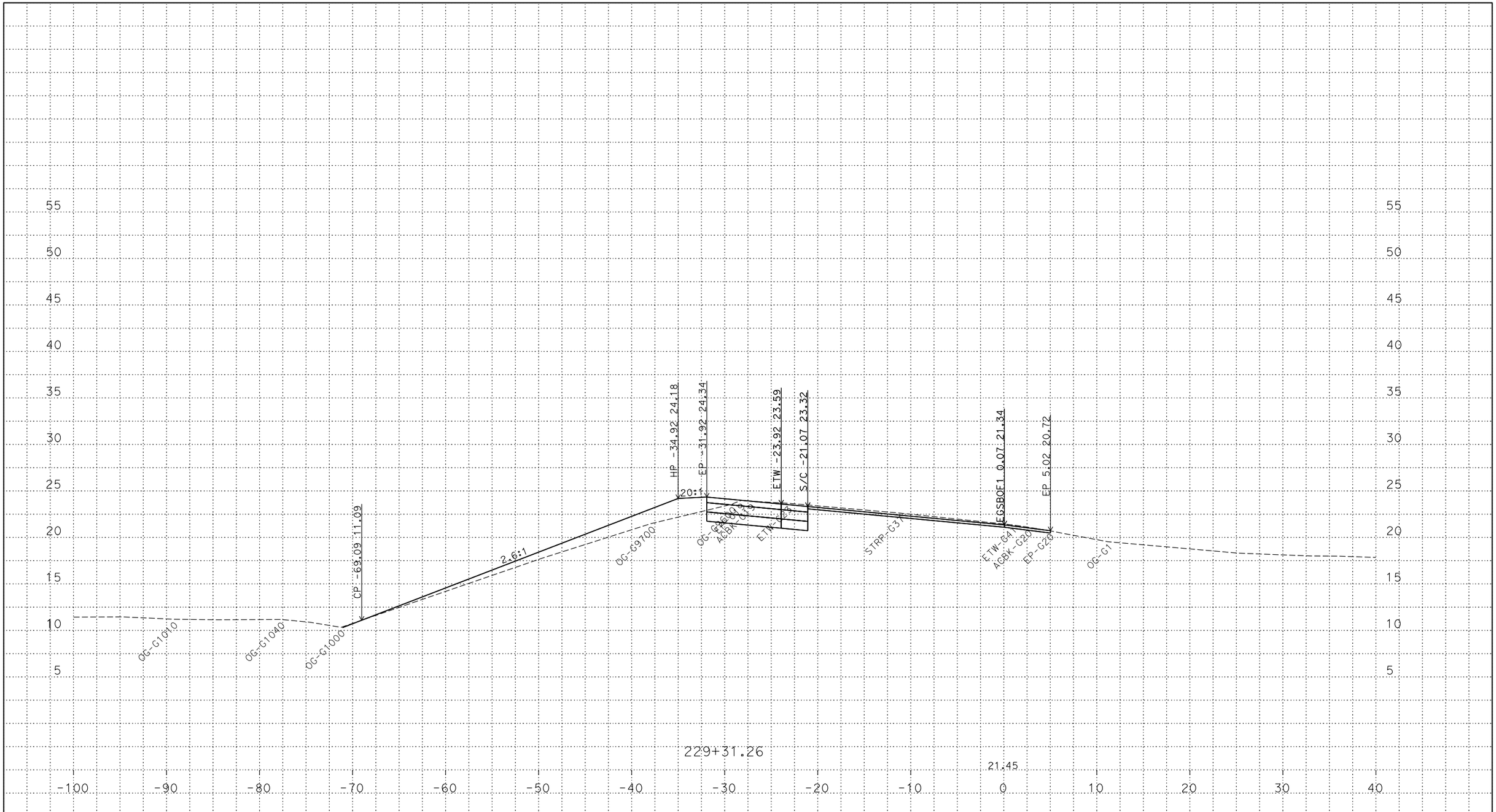

P:\proj5\03\0h100\design\DGN\Cross-Sections\Final\RAMPS\C3D
EGSBOF1_XSECTS_TEMP_X_C3D_DWG.dwg - 10-May-18 1:12 PM

PLOTTED DATE: 13-JUN-2018

SCALE: 1"=5' Horiz.
1"=5' Vert.

CREATED BY: s145165

CONTRACT: 03-0H10U

DIST/CO/RTE/PM: 03/Sac/5/9.7-24.9

PROJECT ID: 03170002461

EGSBOF1
CROSS SECTIONS
16 OF 58

FOR DESIGN STUDY ONLY

All Dimensions are U.S. Survey Feet

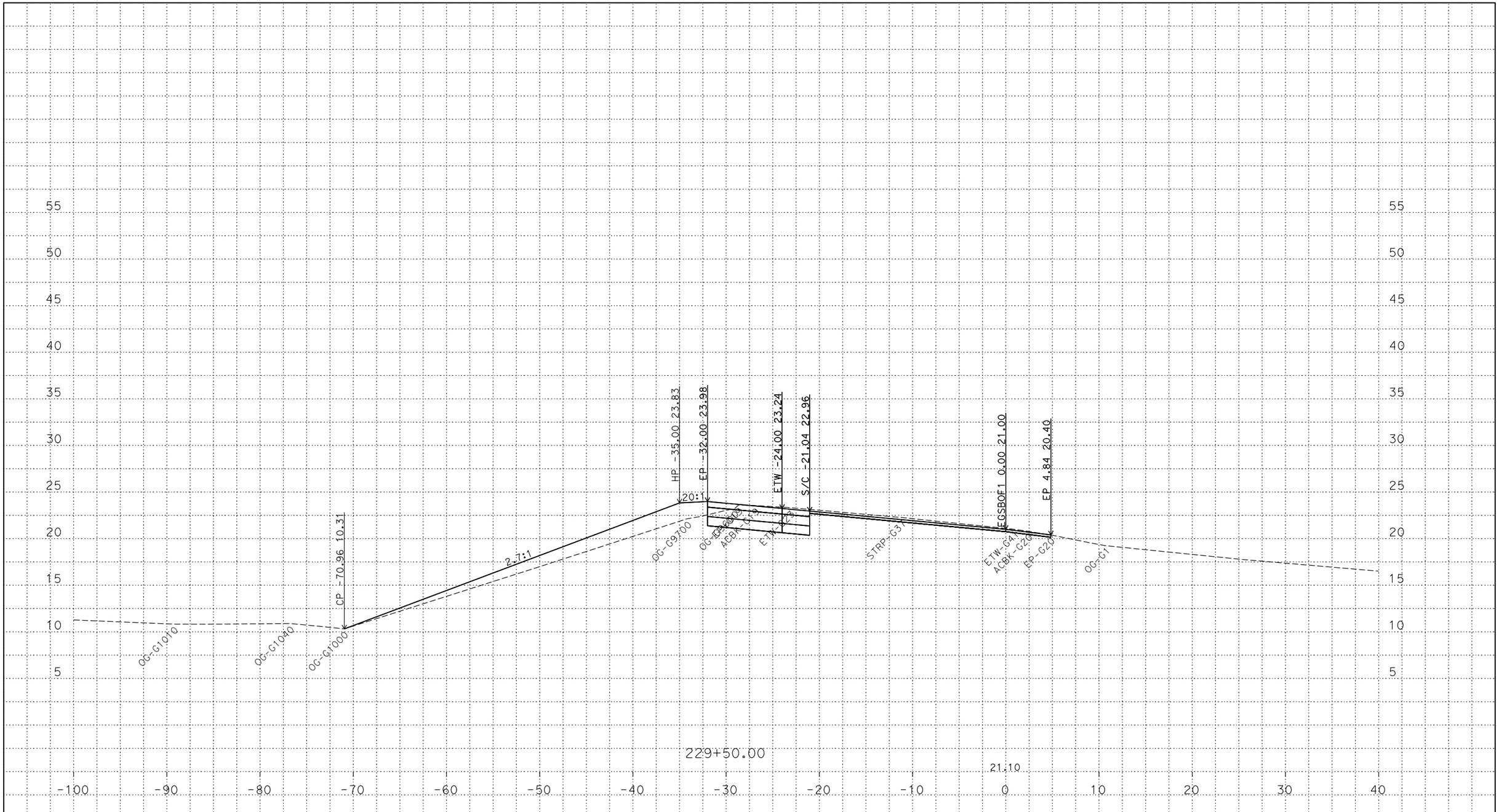

PLOTTED DATE: 13-JUN-2018

SCALE: 1"=5' Horiz.
1"=5' Vert.

CREATED BY: s145165

CONTRACT: 03-0H10U

DIST/CO/RTE/PM: 03/Sac/5/9.7-24.9

PROJECT ID: 03170002461

EGSBOF1
CROSS SECTIONS
17 OF 58

P:\proj5\03\0h100\design\DGN\Cross-Sections\Final\RAMPS\C3D
EGSBOF1_XSECTS_TEMP_X_C3D_DWG.dwg - 10-May-18 1:12 PM

FOR DESIGN STUDY ONLY

All Dimensions are U.S. Survey Feet

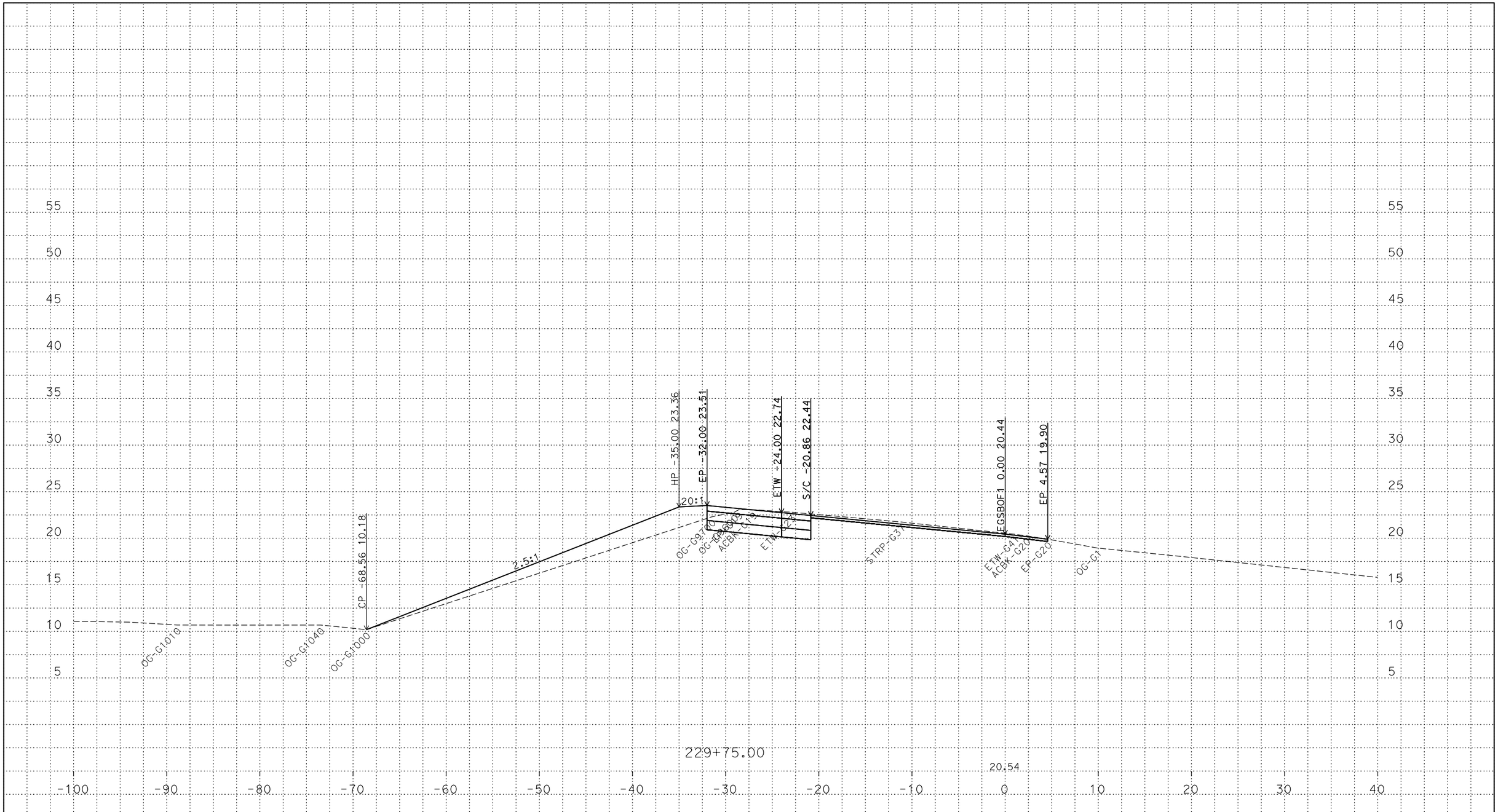

PLOTTED DATE: 13-JUN-2018

SCALE: 1"=5' Horiz.
1"=5' Vert.

CREATED BY: s145165

CONTRACT: 03-0H10U

DIST/CO/RTE/PM: 03/Sac/5/9.7-24.9

PROJECT ID: 03170002461

EGSBOF1

CROSS SECTIONS

P:\proj5\03\0h100\design\DGN\Cross-Sections\Final\RAMPS\C3D
EGSBOF1_XSECTS_TEMP_X_C3D_DWG.dwg - 10-May-18 1:12 PM

FOR DESIGN STUDY ONLY

All Dimensions are U.S. Survey Feet

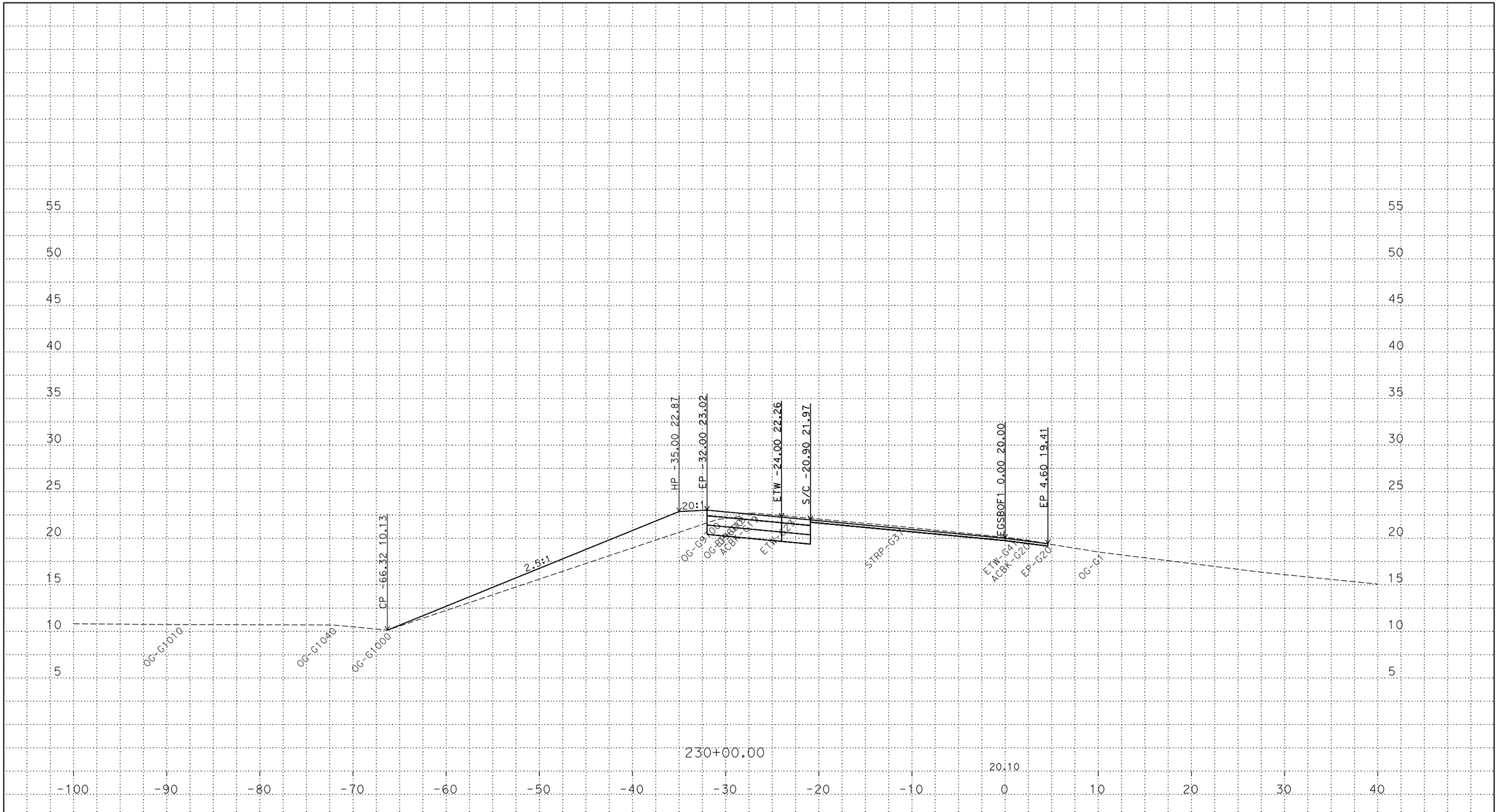

PLOTTED DATE: 13-JUN-2018

SCALE: 1"=5' Horiz.
1"=5' Vert.

CREATED BY: s145165

CONTRACT: 03-0H10U

DIST/CO/RTE/PM: 03/Sac/5/9.7-24.9

PROJECT ID: 03170002461

EGSBOF1
CROSS SECTIONS
19 OF 58

P:\proj5\03\0h100\design\DGN\Cross-Sections\Final\RAMPS\C3D
EGSBOF1_XSECTS_TEMP_X_C3D_DWG.dwg - 10-May-18 1:12 PM

FOR DESIGN STUDY ONLY

All Dimensions are U.S. Survey Feet

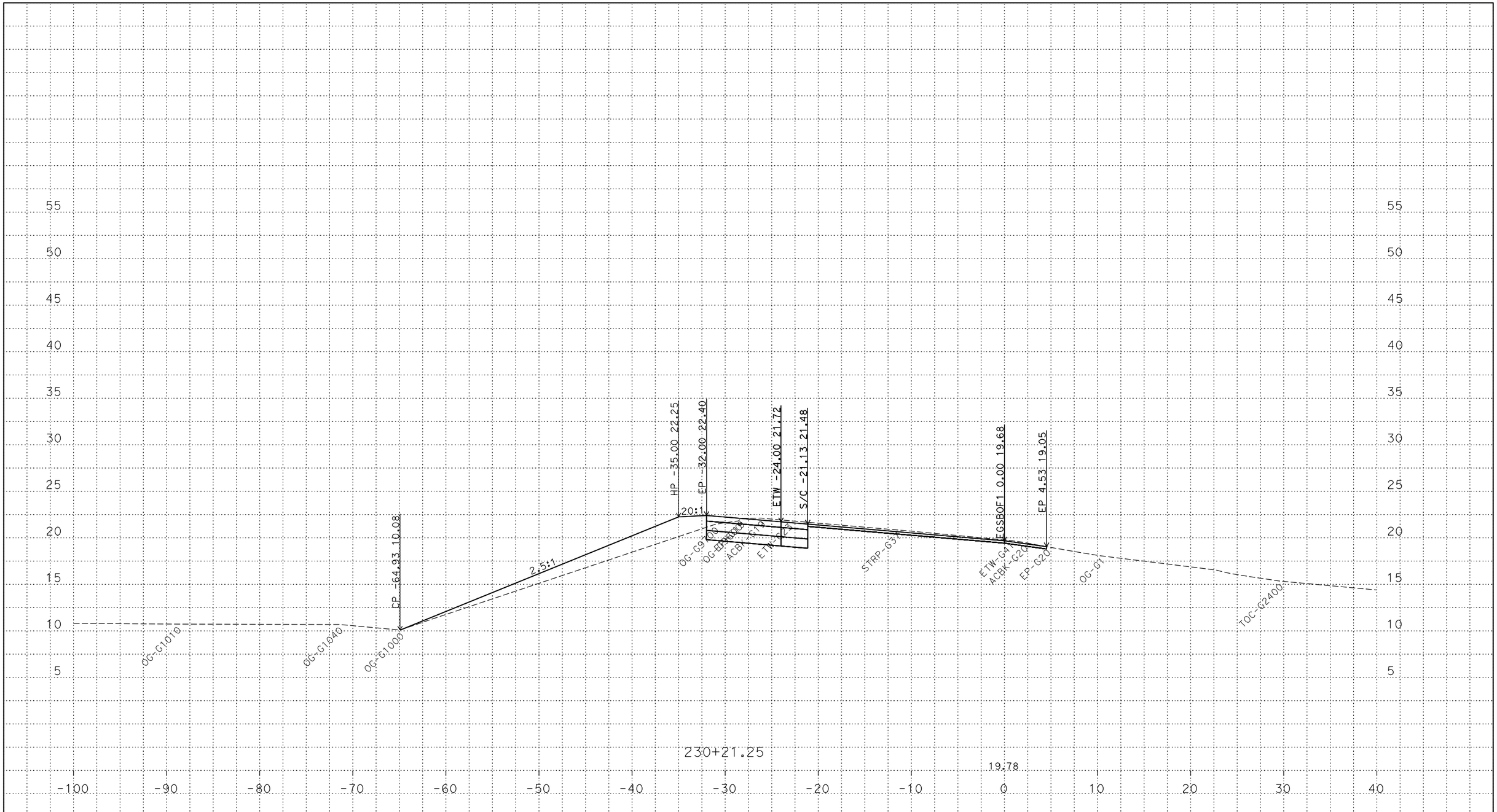

PLOTTED DATE: 13-JUN-2018

SCALE: 1"=5' Horiz.
1"=5' Vert.

CREATED BY: s145165

CONTRACT: 03-0H10U

DIST/CO/RTE/PM: 03/Sac/5/9.7-24.9

PROJECT ID: 03170002461

EGSBOF1
CROSS SECTIONS
20 OF 58

P:\proj5\03\0h100\design\DGN\Cross-Sections\Final\RAMPS\C3D
EGSBOF1_XSECTS_TEMP_X_C3D_DWG.dwg - 10-May-18 1:12 PM

FOR DESIGN STUDY ONLY

All Dimensions are U.S. Survey Feet

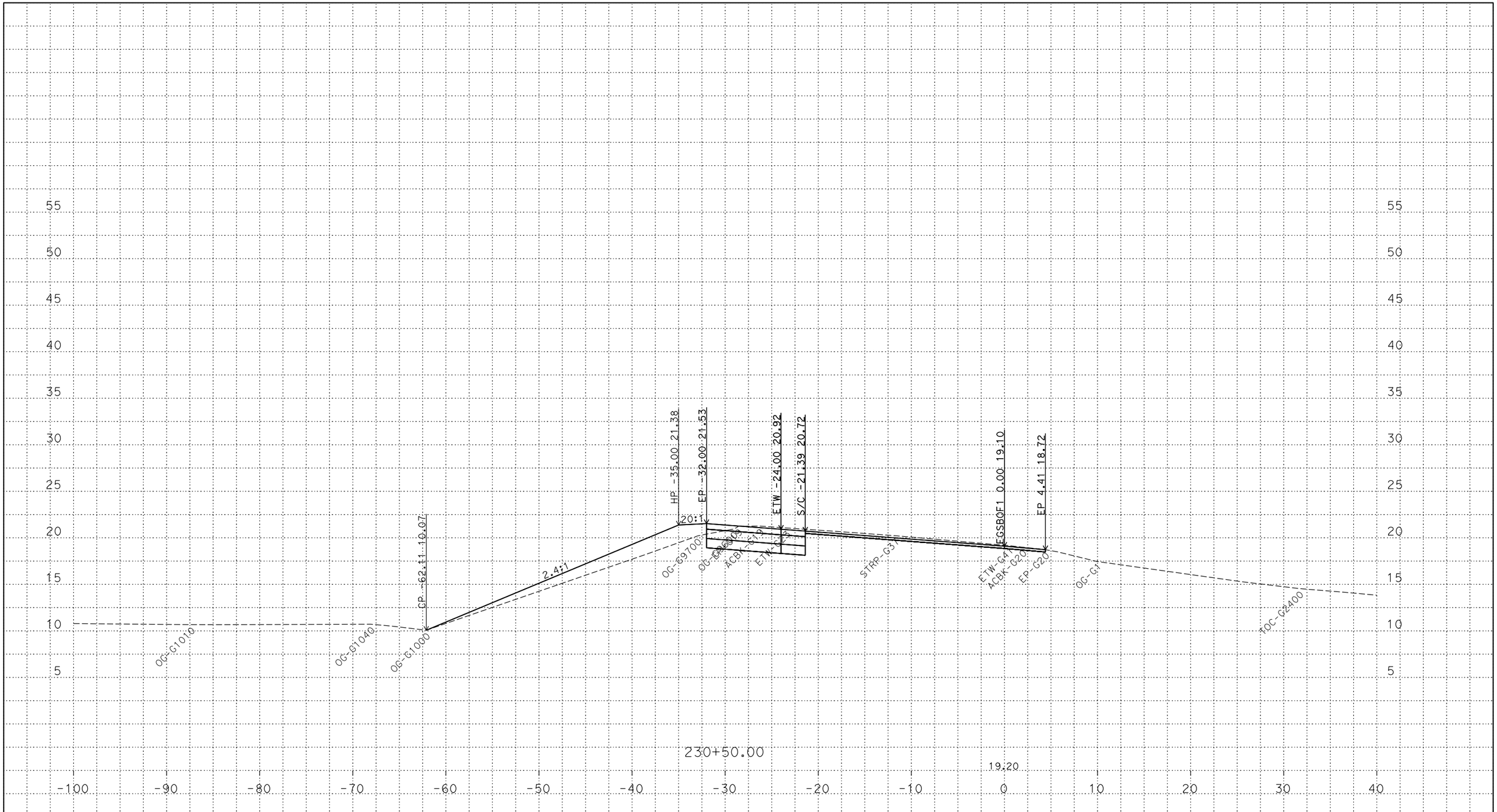

PLOTTED DATE: 13-JUN-2018

SCALE: 1"=5' Horiz.
1"=5' Vert.

CREATED BY: s145165

CONTRACT: 03-0H10U

DIST/CO/RTE/PM: 03/Sac/5/9.7-24.9

PROJECT ID: 03170002461

EGSBOF1
CROSS SECTIONS

P:\proj5\03\0h100\design\DGN\Cross-Sections\Final\RAMPS\C3D
EGSBOF1_XSECTS_TEMP_X_C3D_DWG.dwg - 10-May-18 1:12 PM

FOR DESIGN STUDY ONLY

All Dimensions are U.S. Survey Feet

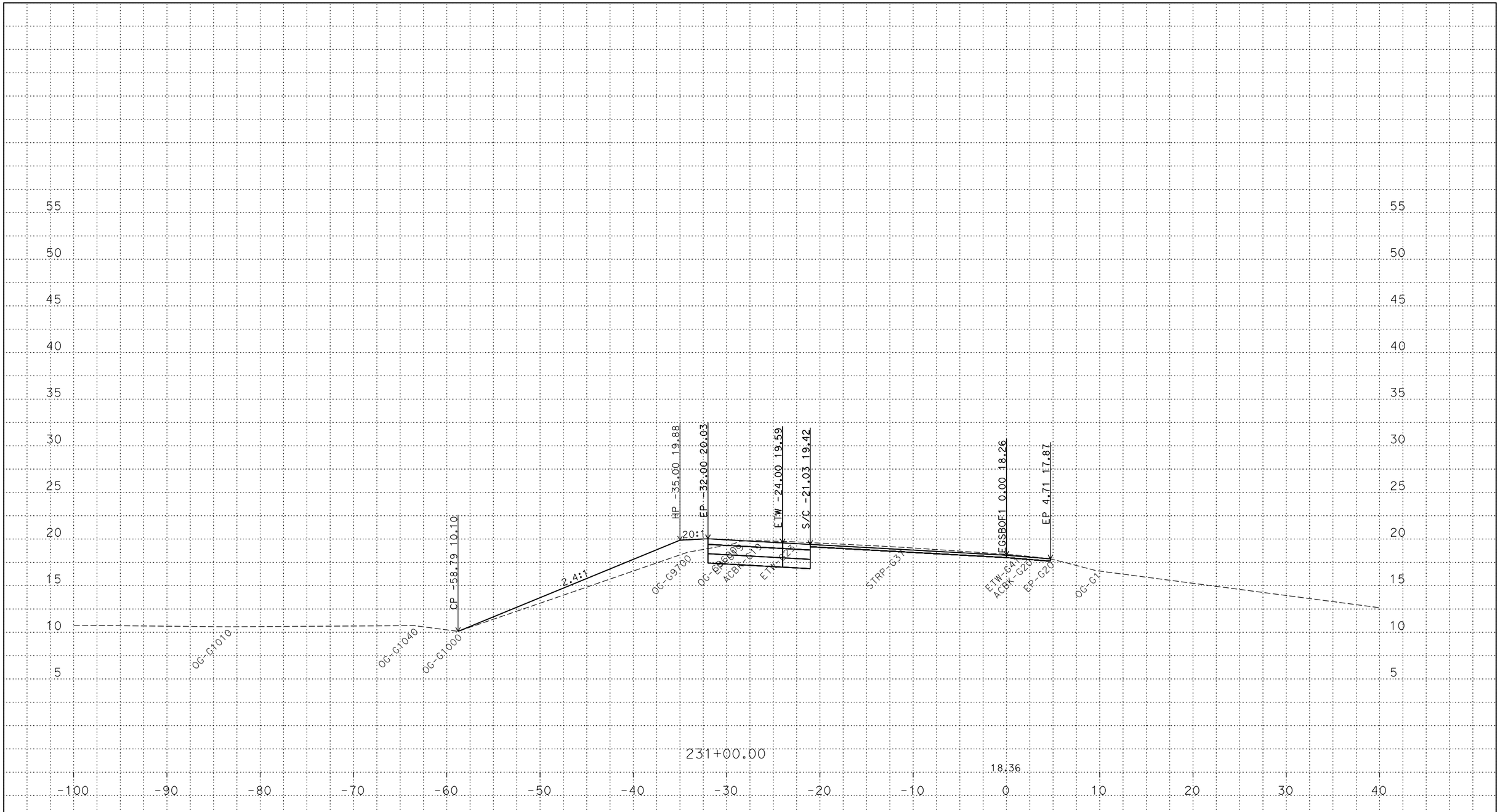

PLOTTED DATE: 13-JUN-2018

SCALE: 1"=5' Horiz.
1"=5' Vert.

CREATED BY: s145165

CONTRACT: 03-0H10U

DIST/CO/RTE/PM: 03/Sac/5/9.7-24.9

PROJECT ID: 03170002461

EGSBOF1
CROSS SECTIONS
22 OF 58

P:\proj5\03\0h100\design\DGN\Cross-Sections\Final\RAMPS\C3D
EGSBOF1_XSECTS_TEMP_X_C3D_DWG.dwg - 10-May-18 1:12 PM

FOR DESIGN STUDY ONLY

All Dimensions are U.S. Survey Feet

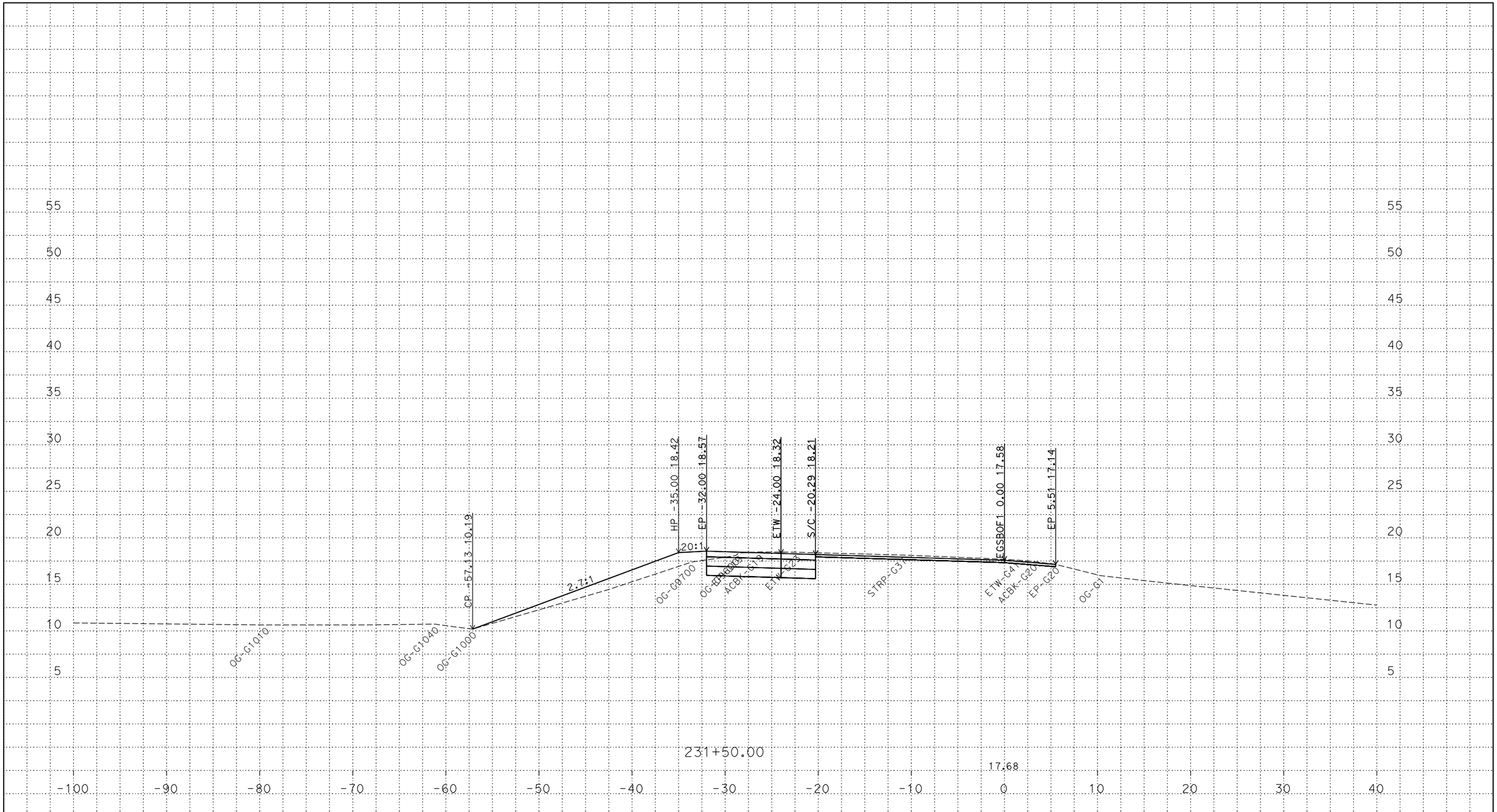

PLOTTED DATE: 13-JUN-2018

SCALE: 1"=5' Horiz.
1"=5' Vert.

CREATED BY: s145165

CONTRACT: 03-0H10U

DIST/CO/RTE/PM: 03/Sac/5/9.7-24.9

PROJECT ID: 03170002461

EGSBOF1
CROSS SECTIONS
23 OF 58

P:\proj5\03\0h100\design\DGN\Cross-Sections\Final\RAMPS\C3D
EGSBOF1_XSECTS_TEMP_X_C3D_DWG.dwg - 10-May-18 1:12 PM

FOR DESIGN STUDY ONLY

All Dimensions are U.S. Survey Feet

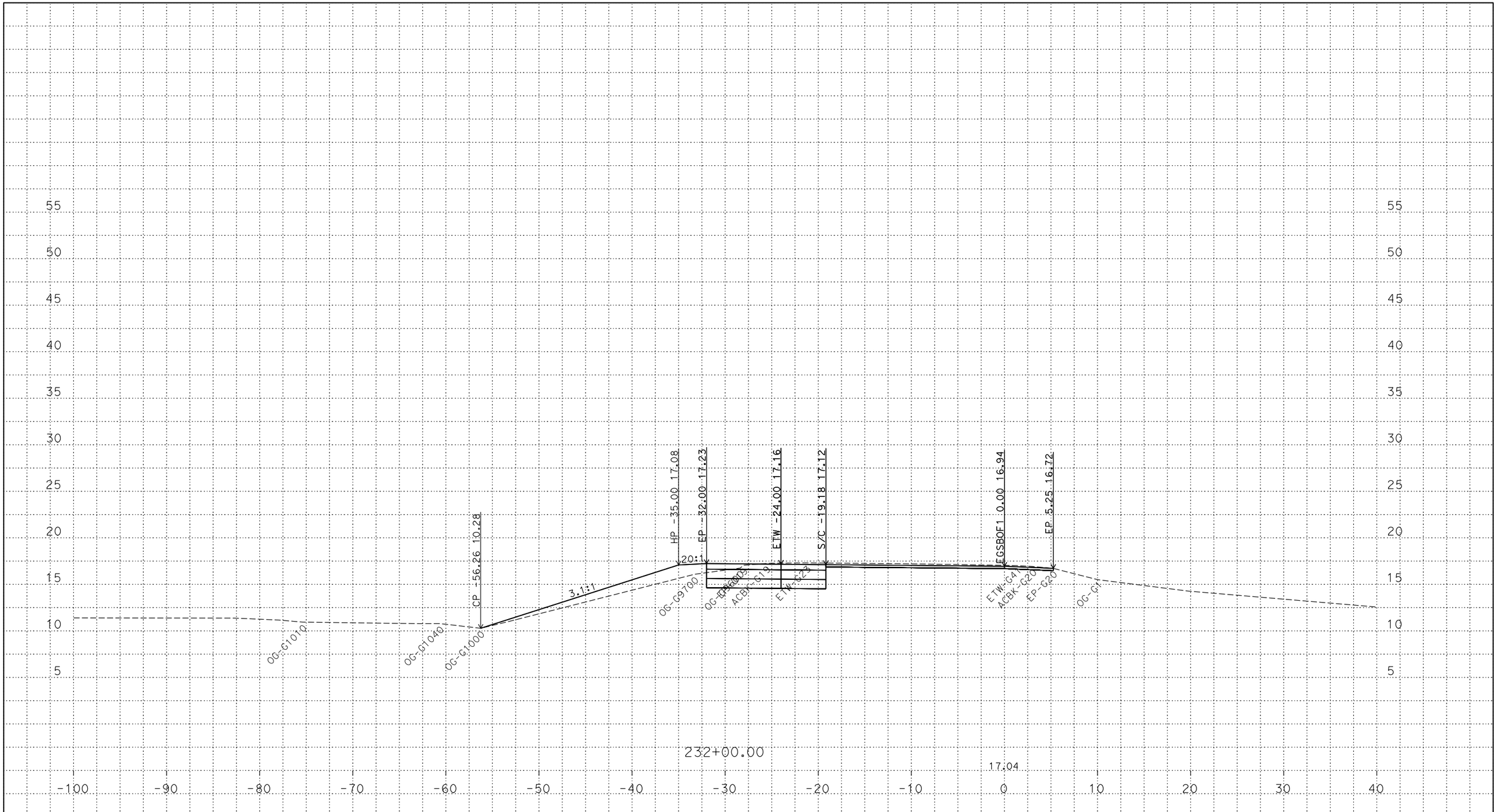

PLOTTED DATE: 13-JUN-2018

SCALE: 1"=5' Horiz.
1"=5' Vert.

CREATED BY: s145165

CONTRACT: 03-0H10U

DIST/CO/RTE/PM: 03/Sac/5/9.7-24.9

PROJECT ID: 03170002461

EGSBOF1
CROSS SECTIONS
24 OF 58

P:\proj5\03\0h100\design\DGN\Cross-Sections\Final\RAMPS\C3D
EGSBOF1_XSECTS_TEMP_X_C3D_DWG.dwg - 10-May-18 1:12 PM

FOR DESIGN STUDY ONLY

All Dimensions are U.S. Survey Feet

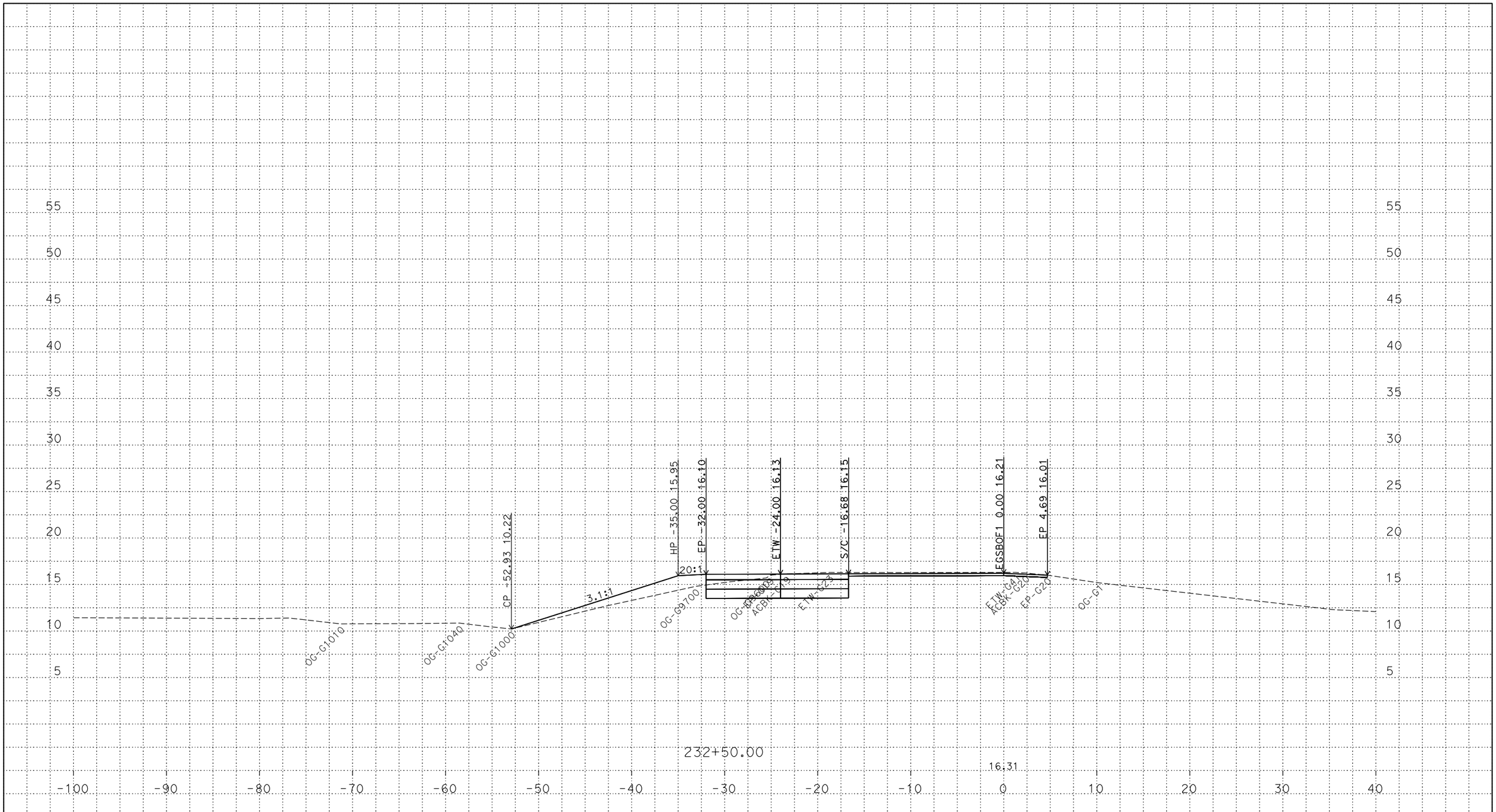

PLOTTED DATE: 13-JUN-2018

SCALE: 1"=5' Horiz.
1"=5' Vert.

CREATED BY: s145165

CONTRACT: 03-0H10U

DIST/CO/RTE/PM: 03/Sac/5/9.7-24.9

PROJECT ID: 03170002461

EGSBOF1
CROSS SECTIONS
25 OF 58

P:\proj5\03\0h100\design\DGN\Cross-Sections\Final\RAMPS\C3D
EGSBOF1_XSECTS_TEMP_X_C3D_DWG.dwg - 10-May-18 1:12 PM

FOR DESIGN STUDY ONLY

All Dimensions are U.S. Survey Feet

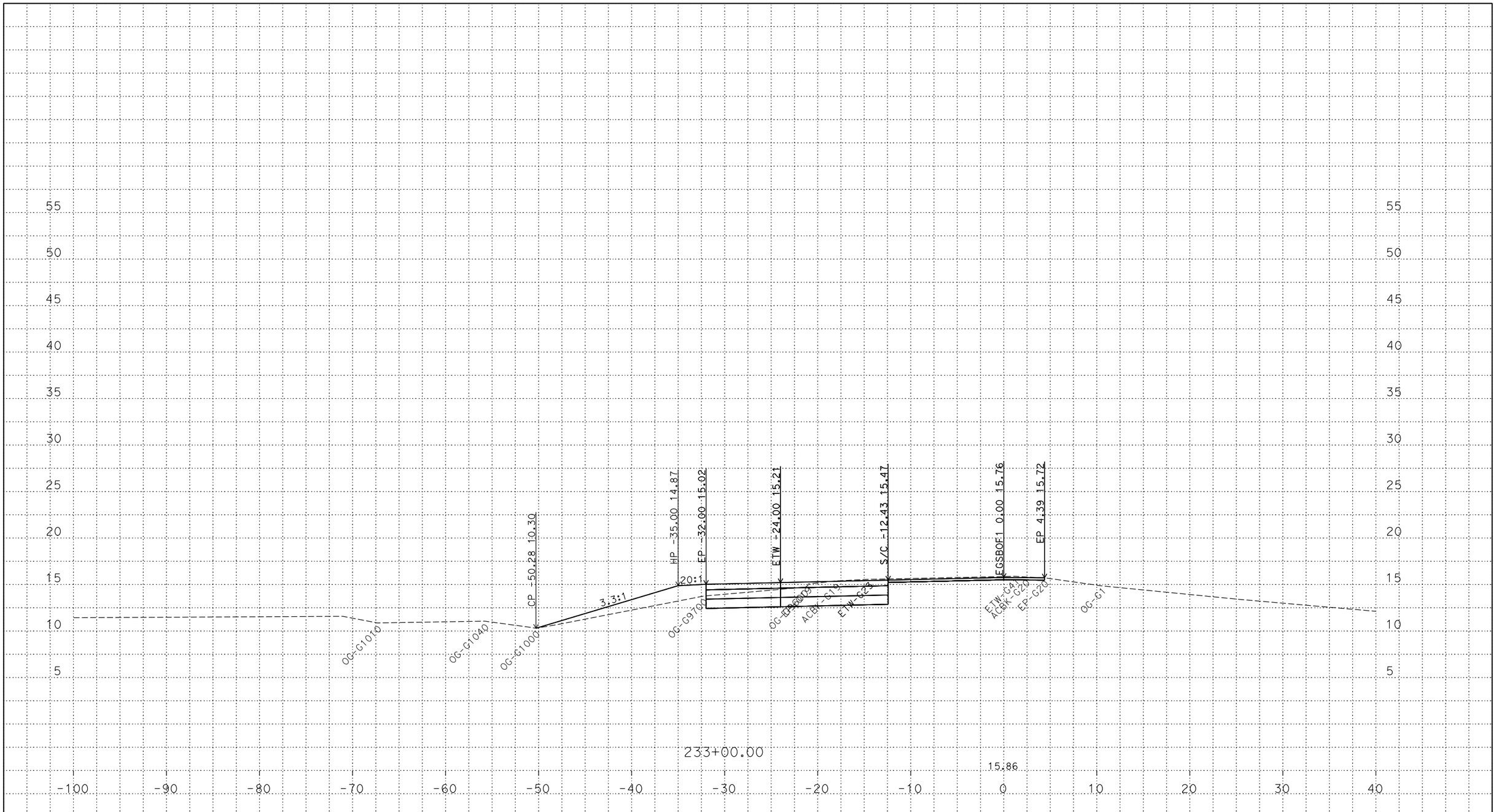

PLOTTED DATE: 13-JUN-2018

SCALE: 1"=5' Horiz.
1"=5' Vert.

CREATED BY: s145165

CONTRACT: 03-0H10U

DIST/CO/RTE/PM: 03/Sac/5/9.7-24.9

PROJECT ID: 03170002461

EGSBOF1
CROSS SECTIONS
26 OF 58

P:\proj5\03\0h100\design\DGN\Cross-Sections\Final\RAMPS\C3D
EGSBOF1_XSECTS_TEMP_X_C3D_DWG.dwg - 10-May-18 1:12 PM

FOR DESIGN STUDY ONLY

All Dimensions are U.S. Survey Feet

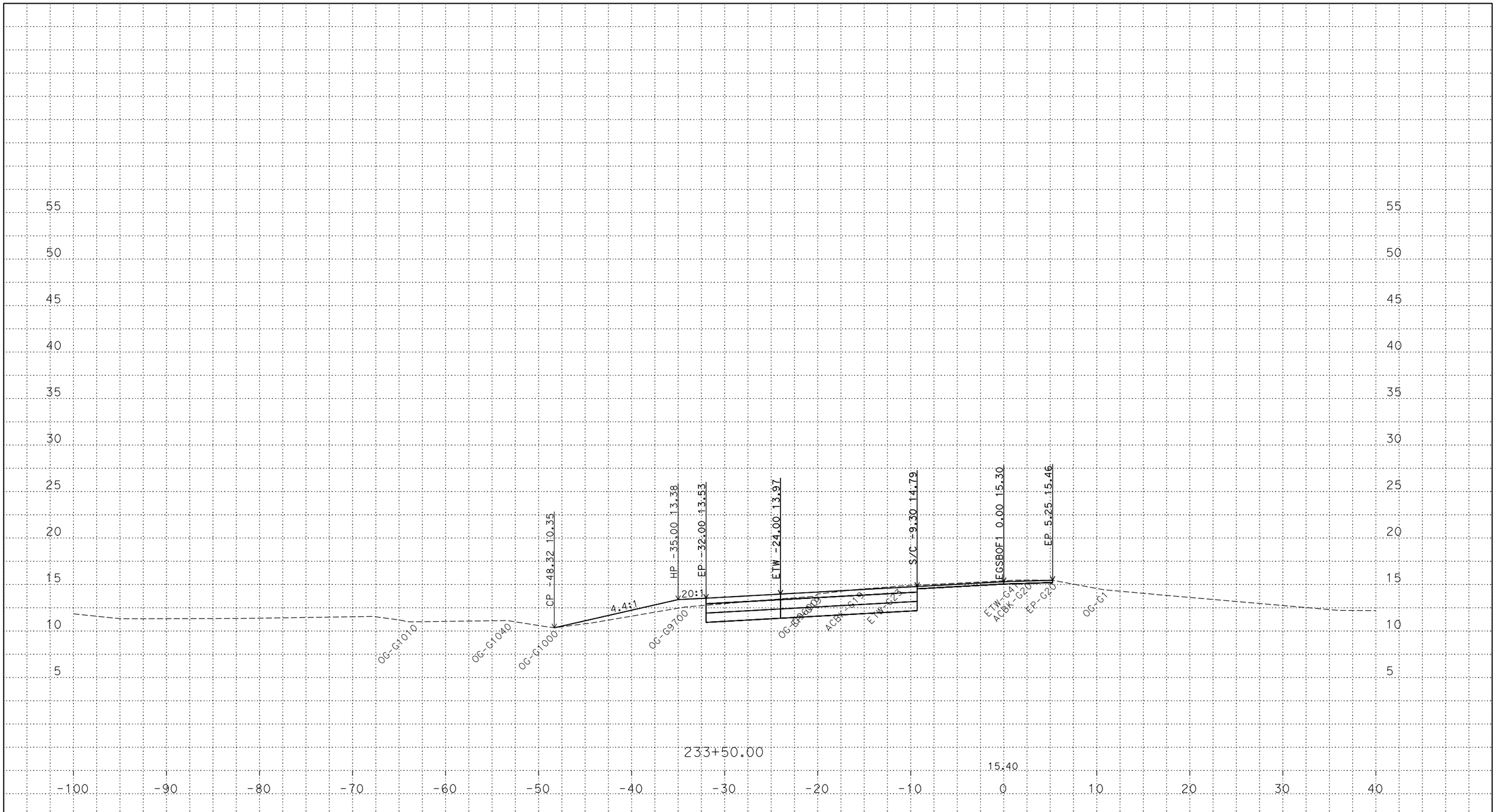

PLOTTED DATE: 13-JUN-2018

SCALE: 1"=5' Horiz.
1"=5' Vert.

CREATED BY: s145165

CONTRACT: 03-0H10U

DIST/CO/RTE/PM: 03/Sac/5/9.7-24.9

PROJECT ID: 03170002461

EGSBOF1
CROSS SECTIONS
27 OF 58

P:\proj5\03\0h100\design\DGN\Cross-Sections\Final\RAMPS\C3D
EGSBOF1_XSECTS_TEMP_X_C3D_DWG.dwg - 10-May-18 1:12 PM

FOR DESIGN STUDY ONLY

All Dimensions are U.S. Survey Feet

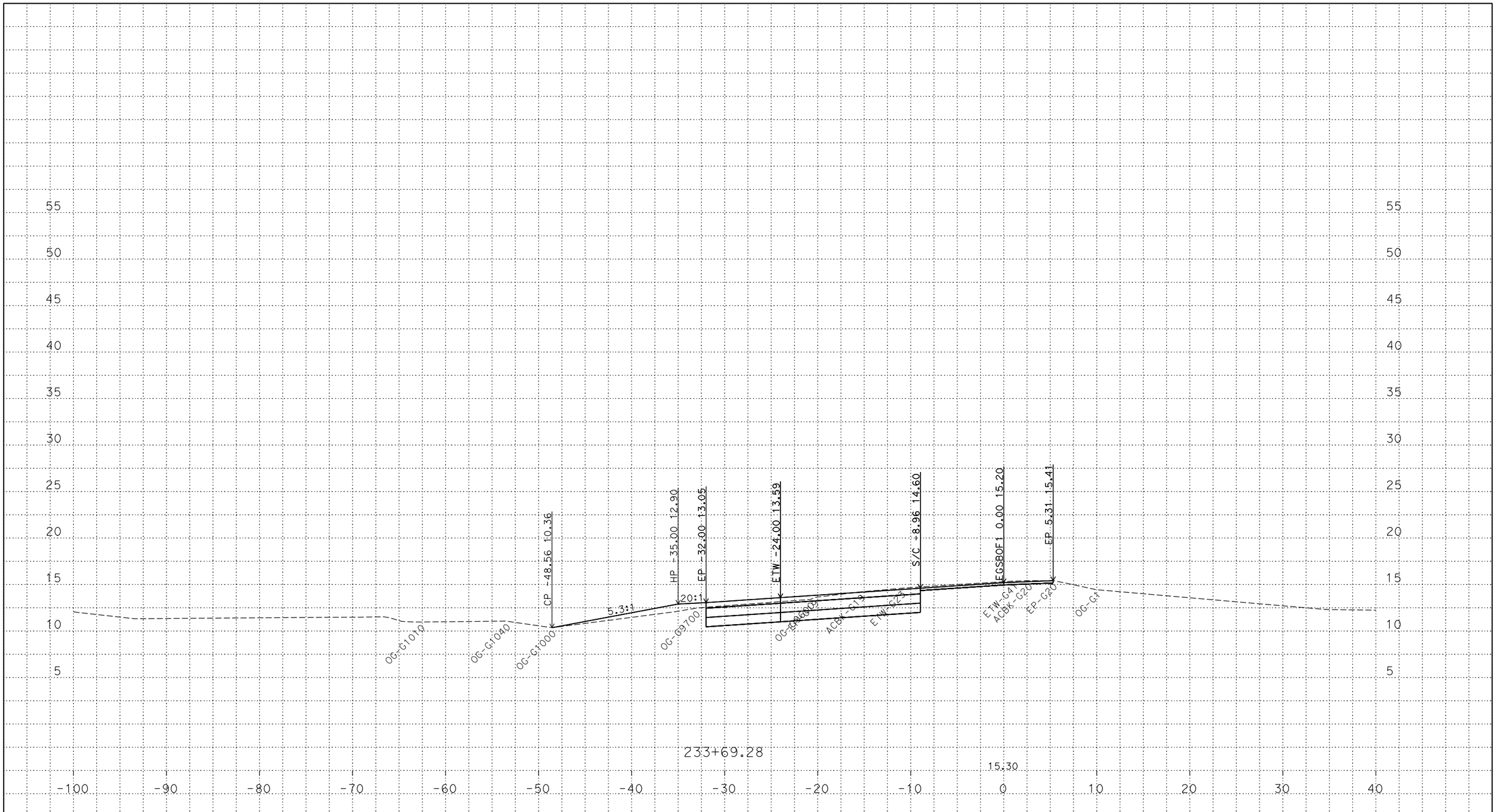

PLOTTED DATE: 13-JUN-2018

SCALE: 1"=5' Horiz.
1"=5' Vert.

CREATED BY: s145165

CONTRACT: 03-0H10U

DIST/CO/RTE/PM: 03/Sac/5/9.7-24.9

PROJECT ID: 03170002461

EGSBOF1
CROSS SECTIONS
28 OF 58

P:\proj5\03\0h100\design\DGN\Cross-Sections\Final\RAMPS\C3D
EGSBOF1_XSECTS_TEMP_X_C3D_DWG.dwg - 10-May-18 1:12 PM

FOR DESIGN STUDY ONLY

All Dimensions are U.S. Survey Feet

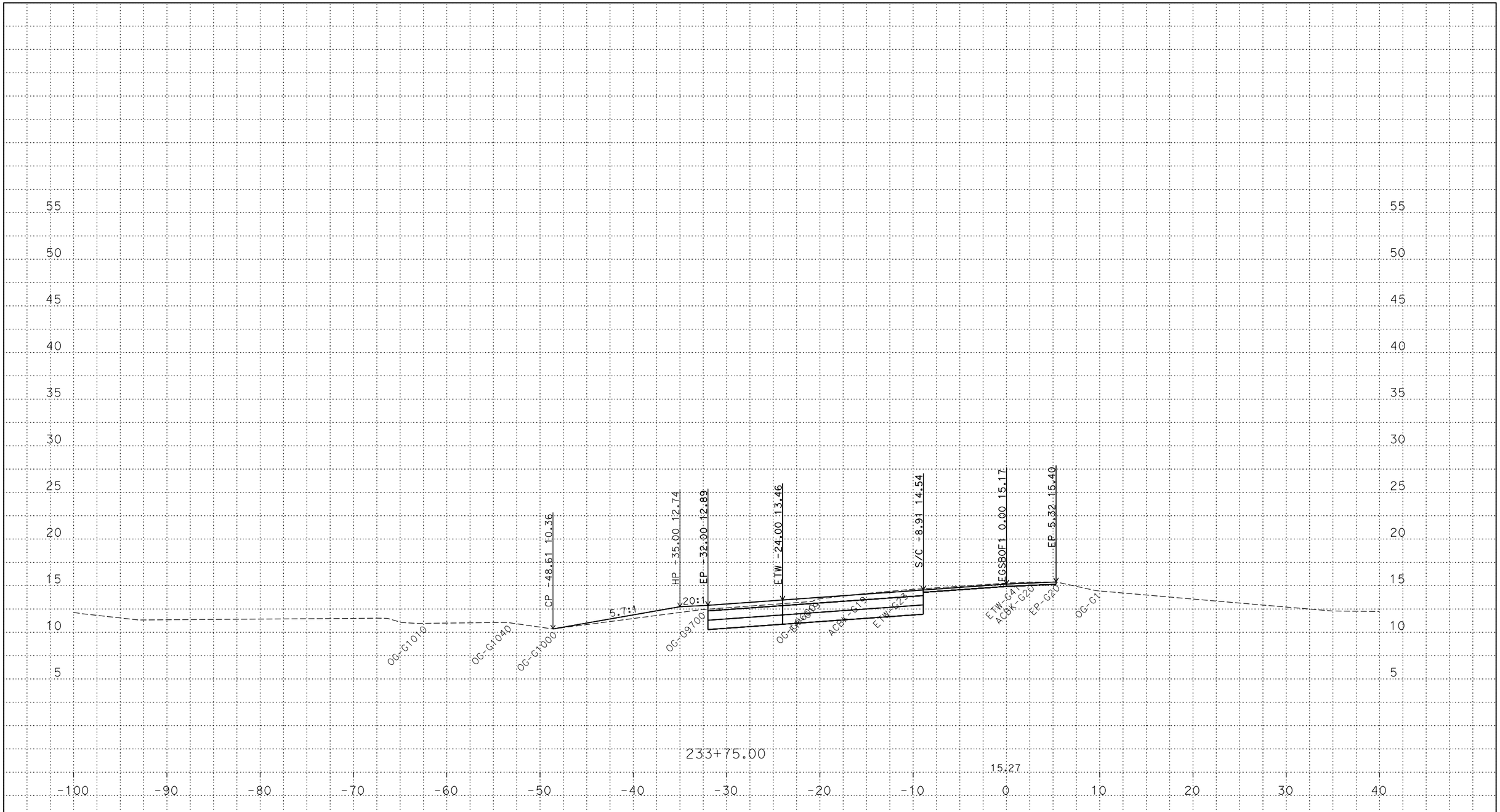

PLOTTED DATE: 13-JUN-2018

SCALE: 1"=5' Horiz.
1"=5' Vert.

CREATED BY: s145165

CONTRACT: 03-0H10U

DIST/CO/RTE/PM: 03/Sac/5/9.7-24.9

PROJECT ID: 03170002461

EGSBOF1
CROSS SECTIONS

P:\proj5\03\0h100\design\DGN\Cross-Sections\Final\RAMPS\C3D
EGSBOF1_XSECTS_TEMP_X_C3D_DWG.dwg - 10-May-18 1:12 PM

FOR DESIGN STUDY ONLY

All Dimensions are U.S. Survey Feet

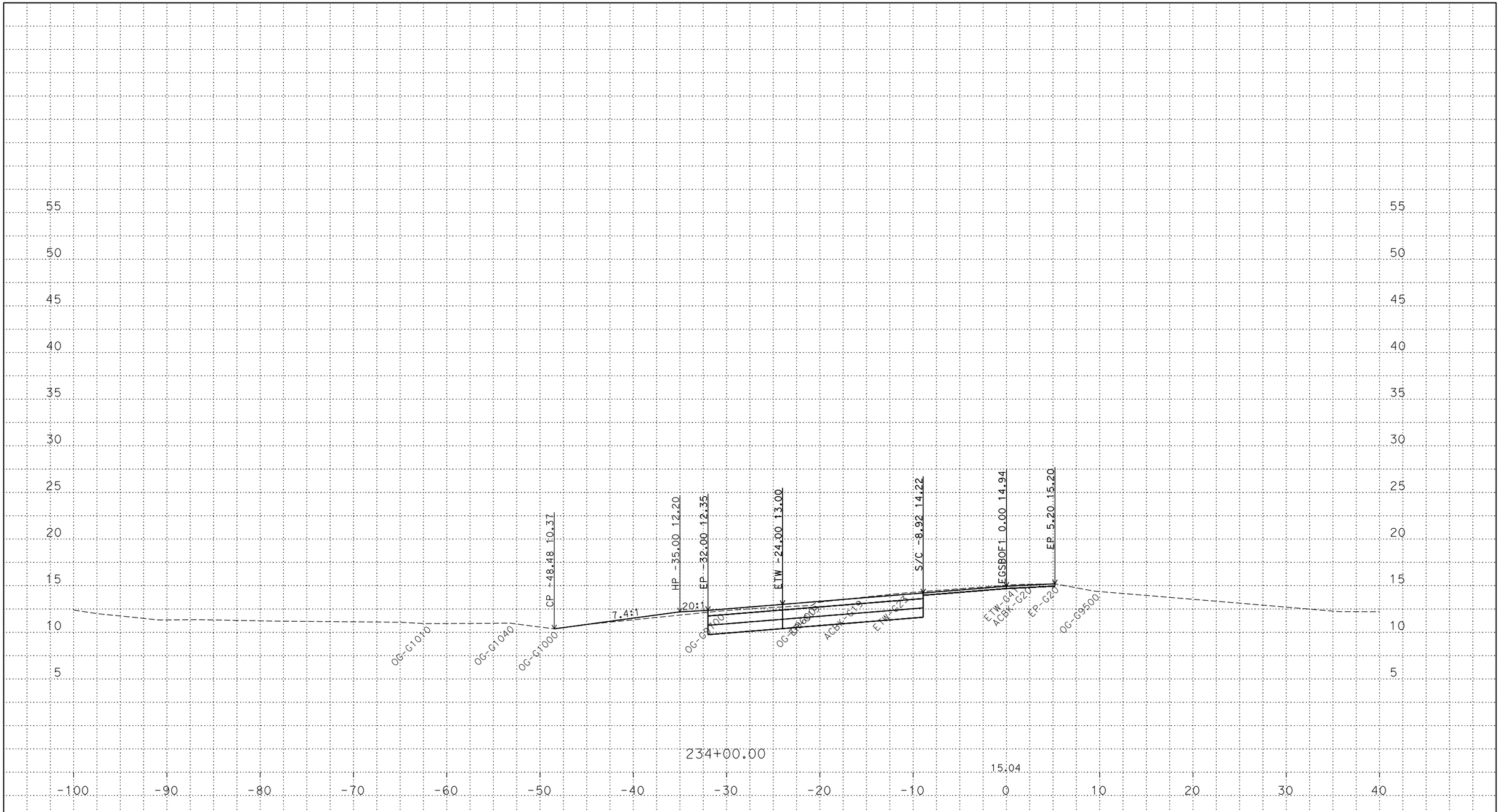

PLOTTED DATE: 13-JUN-2018

SCALE: 1"=5' Horiz.
1"=5' Vert.

CREATED BY: s145165

CONTRACT: 03-0H10U

DIST/CO/RTE/PM: 03/Sac/5/9.7-24.9

PROJECT ID: 03170002461

EGSBOF1
CROSS SECTIONS
30 OF 58

P:\proj5\03\0h100\design\DGN\Cross-Sections\Final\RAMPS\C3D
EGSBOF1_XSECTS_TEMP_X_C3D_DWG.dwg - 10-May-18 1:12 PM

FOR DESIGN STUDY ONLY

All Dimensions are U.S. Survey Feet

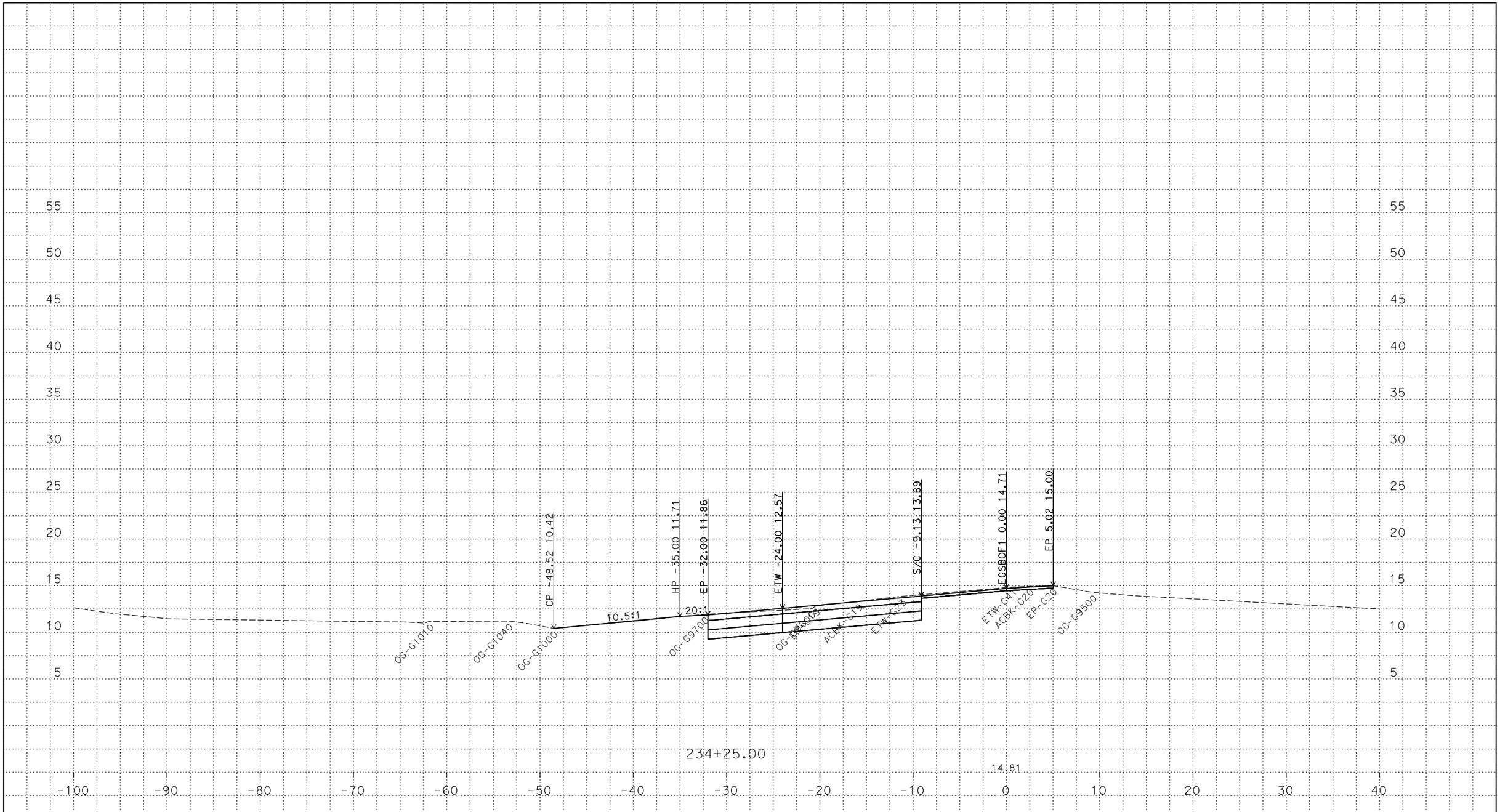

PLOTTED DATE: 13-JUN-2018

SCALE: 1"=5' Horiz.
1"=5' Vert.

CREATED BY: s145165

CONTRACT: 03-0H10U

DIST/CO/RTE/PM: 03/Sac/5/9.7-24.9

PROJECT ID: 03170002461

EGSBOF1
CROSS SECTIONS

P:\proj5\03\0h100\design\DGN\Cross-Sections\Final\RAMPS\C3D
EGSBOF1_XSECTS_TEMP_X_C3D_DWG.dwg - 10-May-18 1:12 PM

FOR DESIGN STUDY ONLY

All Dimensions are U.S. Survey Feet

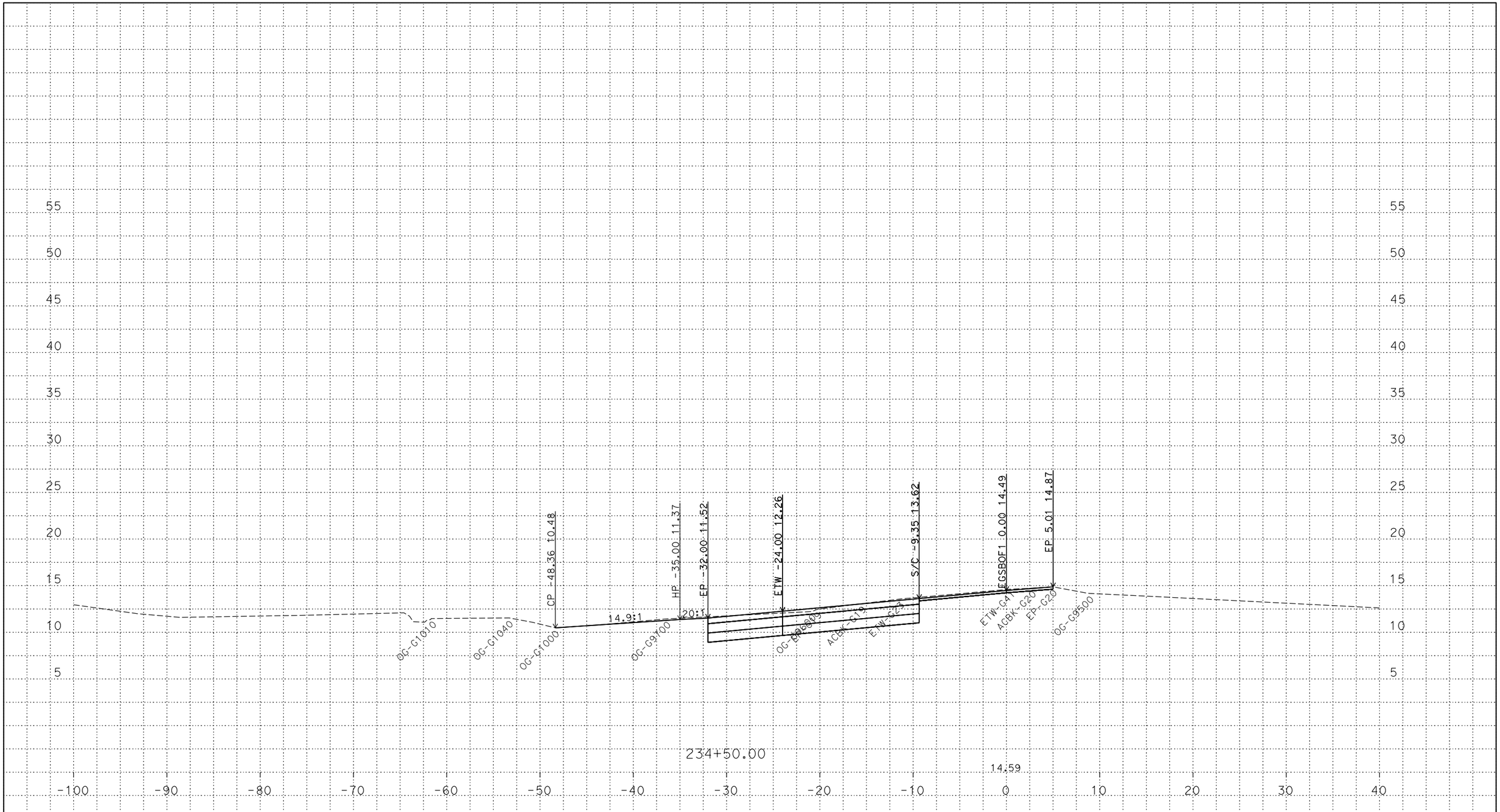

PLOTTED DATE: 13-JUN-2018

SCALE: 1"=5' Horiz.
1"=5' Vert.

CREATED BY: s145165

CONTRACT: 03-0H10U

DIST/CO/RTE/PM: 03/Sac/5/9.7-24.9

PROJECT ID: 03170002461

EGSBOF1
CROSS SECTIONS

P:\proj5\03\0h100\design\DGN\Cross-Sections\Final\RAMPS\C3D
EGSBOF1_XSECTS_TEMP_X_C3D_DWG.dwg - 10-May-18 1:12 PM

FOR DESIGN STUDY ONLY

All Dimensions are U.S. Survey Feet

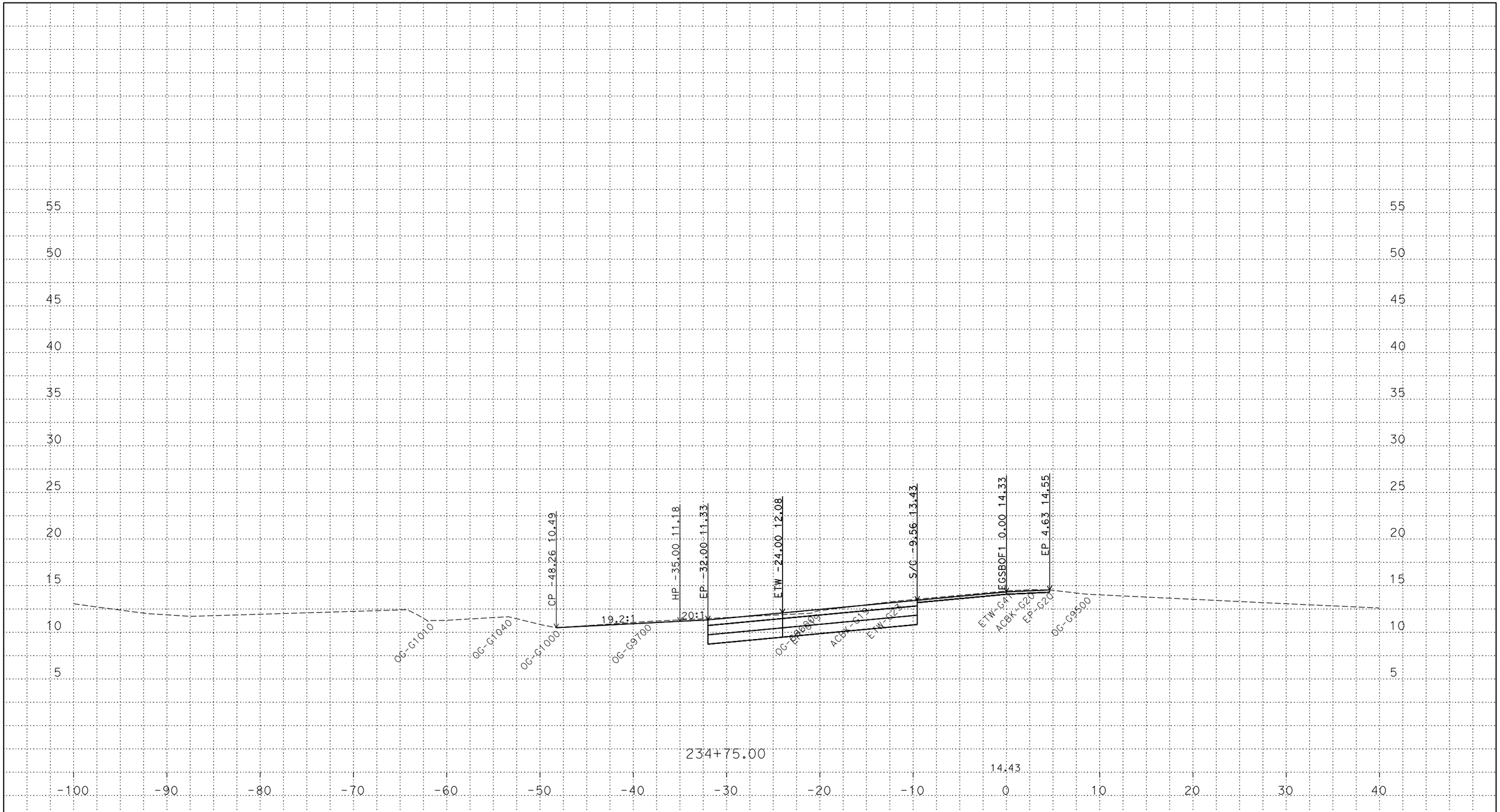

PLOTTED DATE: 13-JUN-2018

SCALE: 1"=5' Horiz.
1"=5' Vert.

CREATED BY: s145165

CONTRACT: 03-0H10U

DIST/CO/RTE/PM: 03/Sac/5/9.7-24.9

PROJECT ID: 03170002461

EGSBOF1
CROSS SECTIONS

P:\proj5\03\0h100\design\DGN\Cross-Sections\Final\RAMPS\C3D
EGSBOF1_XSECTS_TEMP_X_C3D_DWG.dwg - 10-May-18 1:12 PM

FOR DESIGN STUDY ONLY

All Dimensions are U.S. Survey Feet

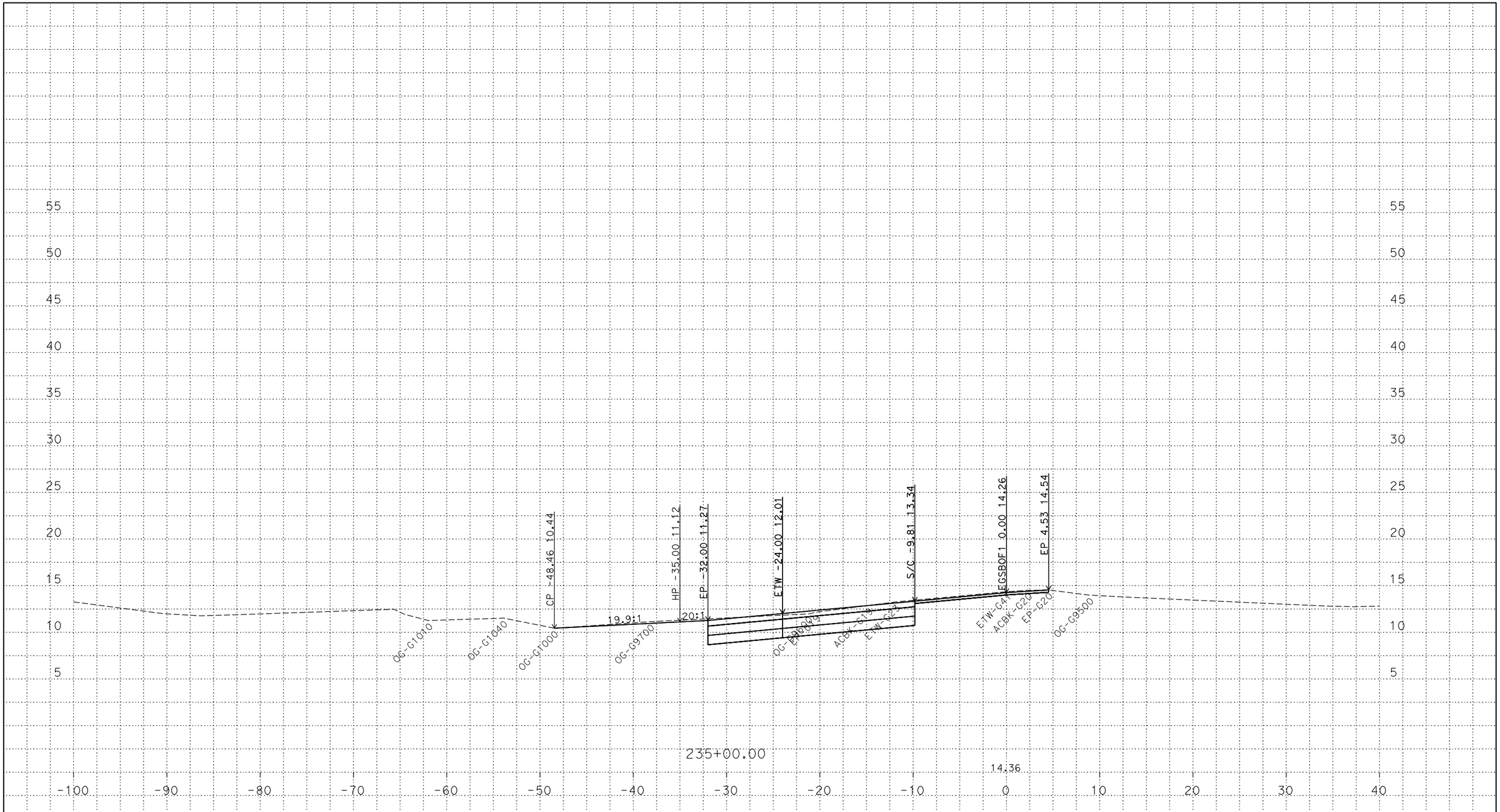

PLOTTED DATE: 13-JUN-2018

SCALE: 1"=5' Horiz.
1"=5' Vert.

CREATED BY: s145165

CONTRACT: 03-0H10U

DIST/CO/RTE/PM: 03/Sac/5/9.7-24.9

PROJECT ID: 03170002461

EGSBOF1
CROSS SECTIONS

P:\proj5\03\0h100\design\DGN\Cross-Sections\Final\RAMPS\C3D
EGSBOF1_XSECTS_TEMP_X_C3D_DWG.dwg - 10-May-18 1:12 PM

FOR DESIGN STUDY ONLY

All Dimensions are U.S. Survey Feet

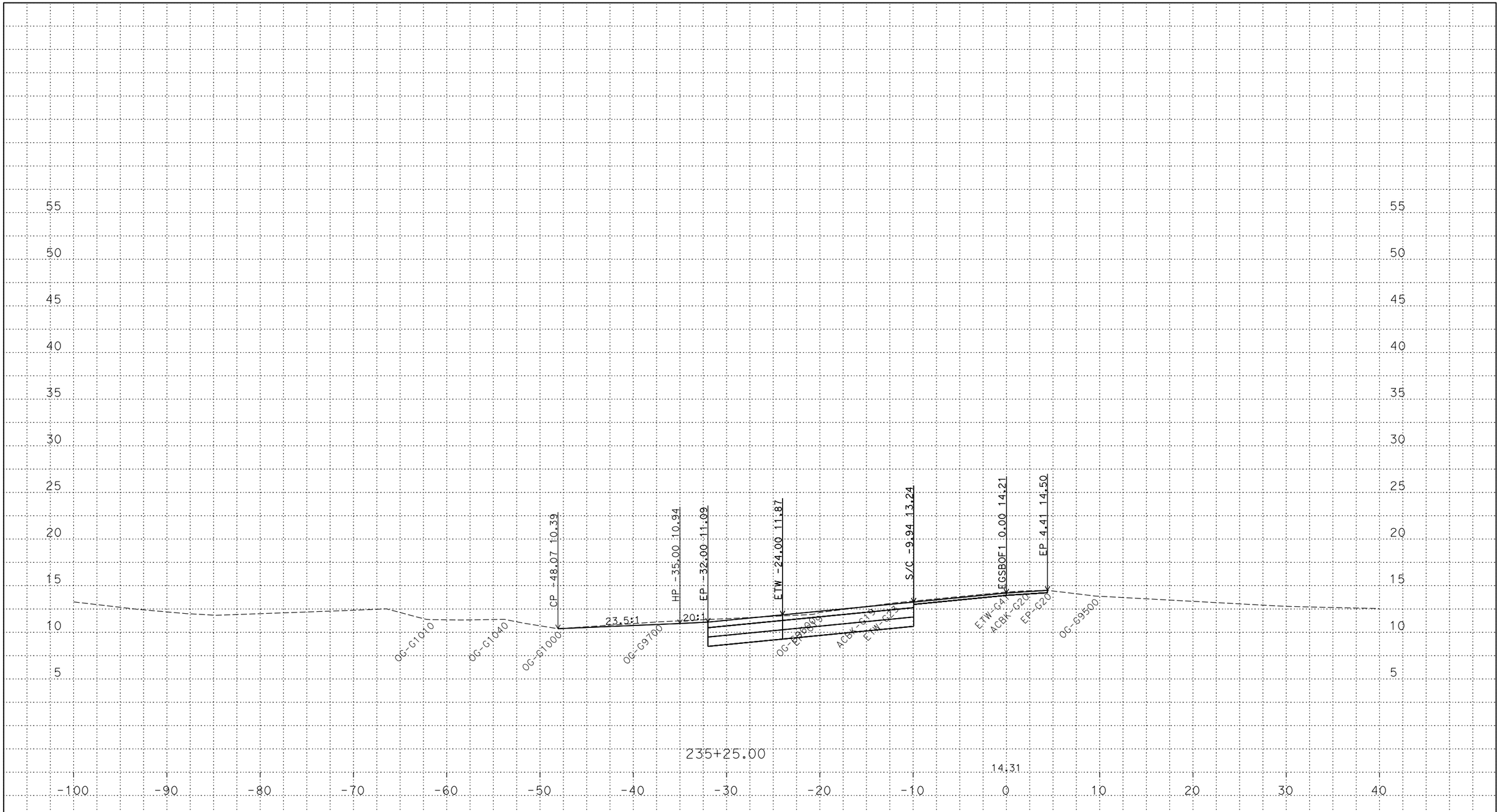

PLOTTED DATE: 13-JUN-2018

SCALE: 1"=5' Horiz.
1"=5' Vert.

CREATED BY: s145165

CONTRACT: 03-0H10U

DIST/CO/RTE/PM: 03/Sac/5/9.7-24.9

PROJECT ID: 03170002461

EGSBOF1
CROSS SECTIONS
35 OF 58

P:\proj5\03\0h100\design\DGN\Cross-Sections\Final\RAMPS\C3D
EGSBOF1_XSECTS_TEMP_X_C3D_DWG.dwg - 10-May-18 1:12 PM

FOR DESIGN STUDY ONLY

All Dimensions are U.S. Survey Feet

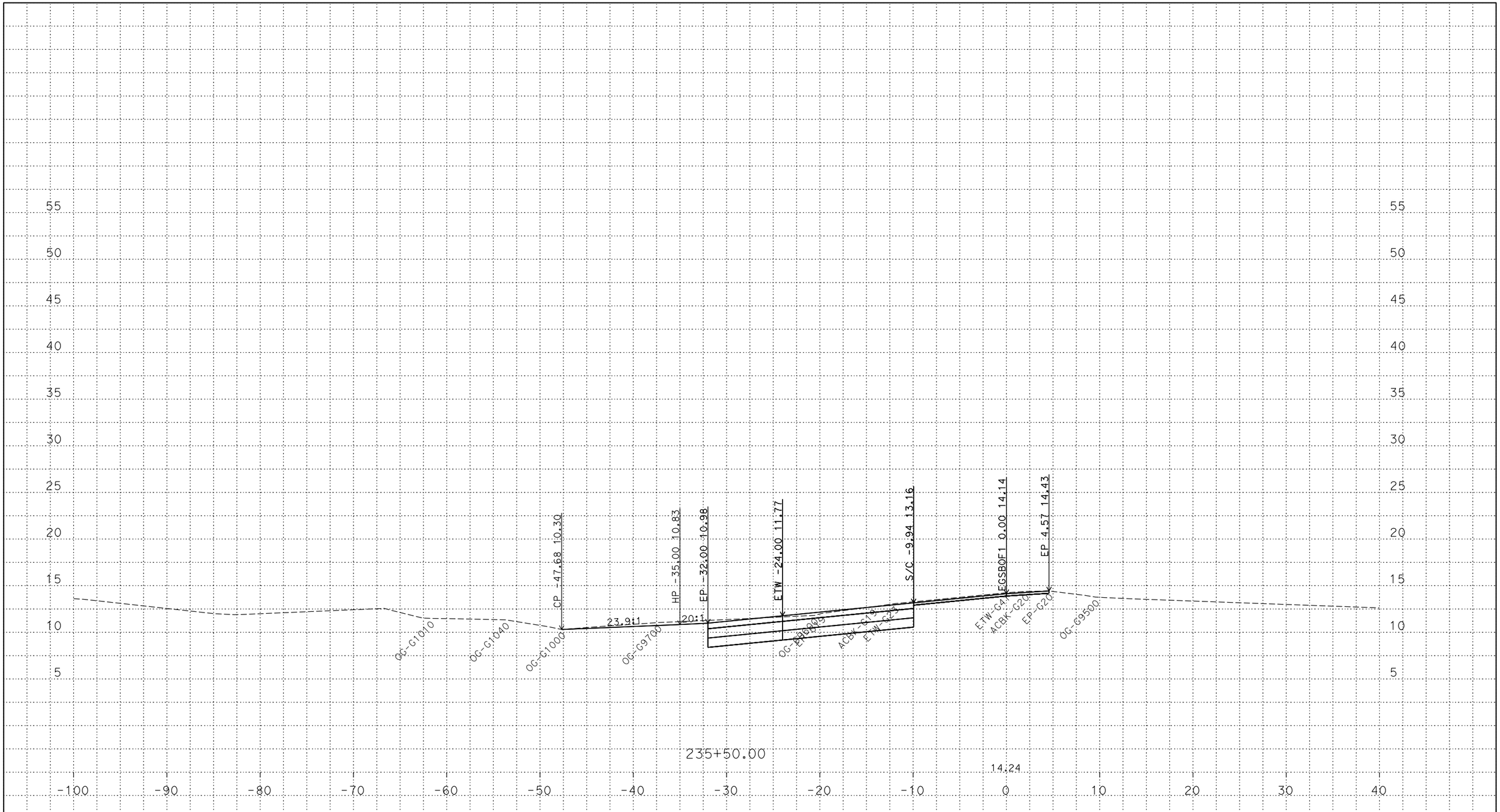

PLOTTED DATE: 13-JUN-2018

SCALE: 1"=5' Horiz.
1"=5' Vert.

CREATED BY: s145165

CONTRACT: 03-0H10U

DIST/CO/RTE/PM: 03/Sac/5/9.7-24.9

PROJECT ID: 03170002461

EGSBOF1
CROSS SECTIONS

P:\proj5\03\0h100\design\DGN\Cross-Sections\Final\RAMPS\C3D
EGSBOF1_XSECTS_TEMP_X_C3D_DWG.dwg - 10-May-18 1:12 PM

FOR DESIGN STUDY ONLY

All Dimensions are U.S. Survey Feet

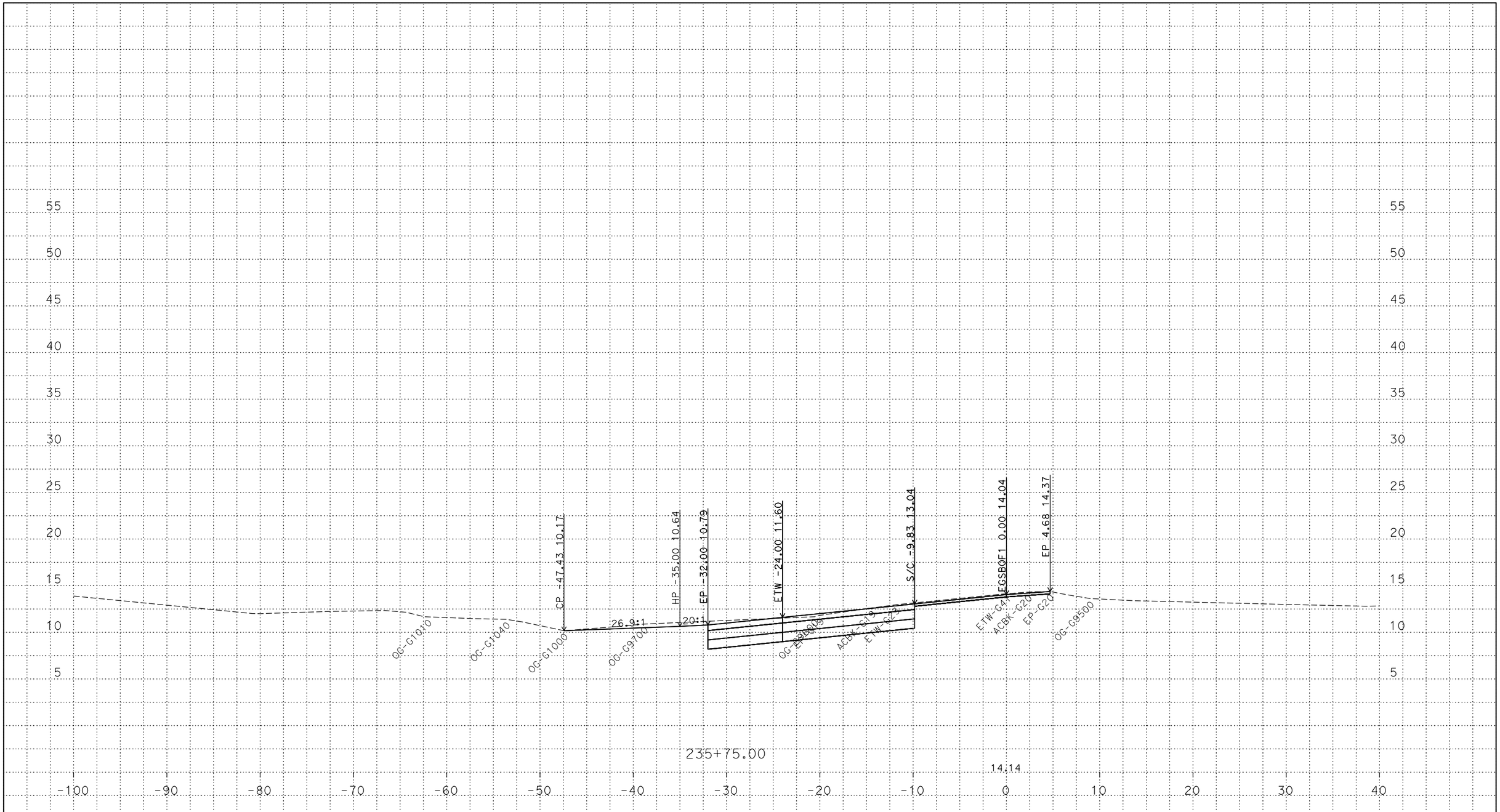

PLOTTED DATE: 13-JUN-2018

SCALE: 1"=5' Horiz.
1"=5' Vert.

CREATED BY: s145165

CONTRACT: 03-0H10U

DIST/CO/RTE/PM: 03/Sac/5/9.7-24.9

PROJECT ID: 03170002461

EGSBOF1
CROSS SECTIONS

P:\proj5\03\0h100\design\DGN\Cross-Sections\Final\RAMPS\C3D
EGSBOF1_XSECTS_TEMP_X_C3D_DWG.dwg - 10-May-18 1:12 PM

FOR DESIGN STUDY ONLY

All Dimensions are U.S. Survey Feet

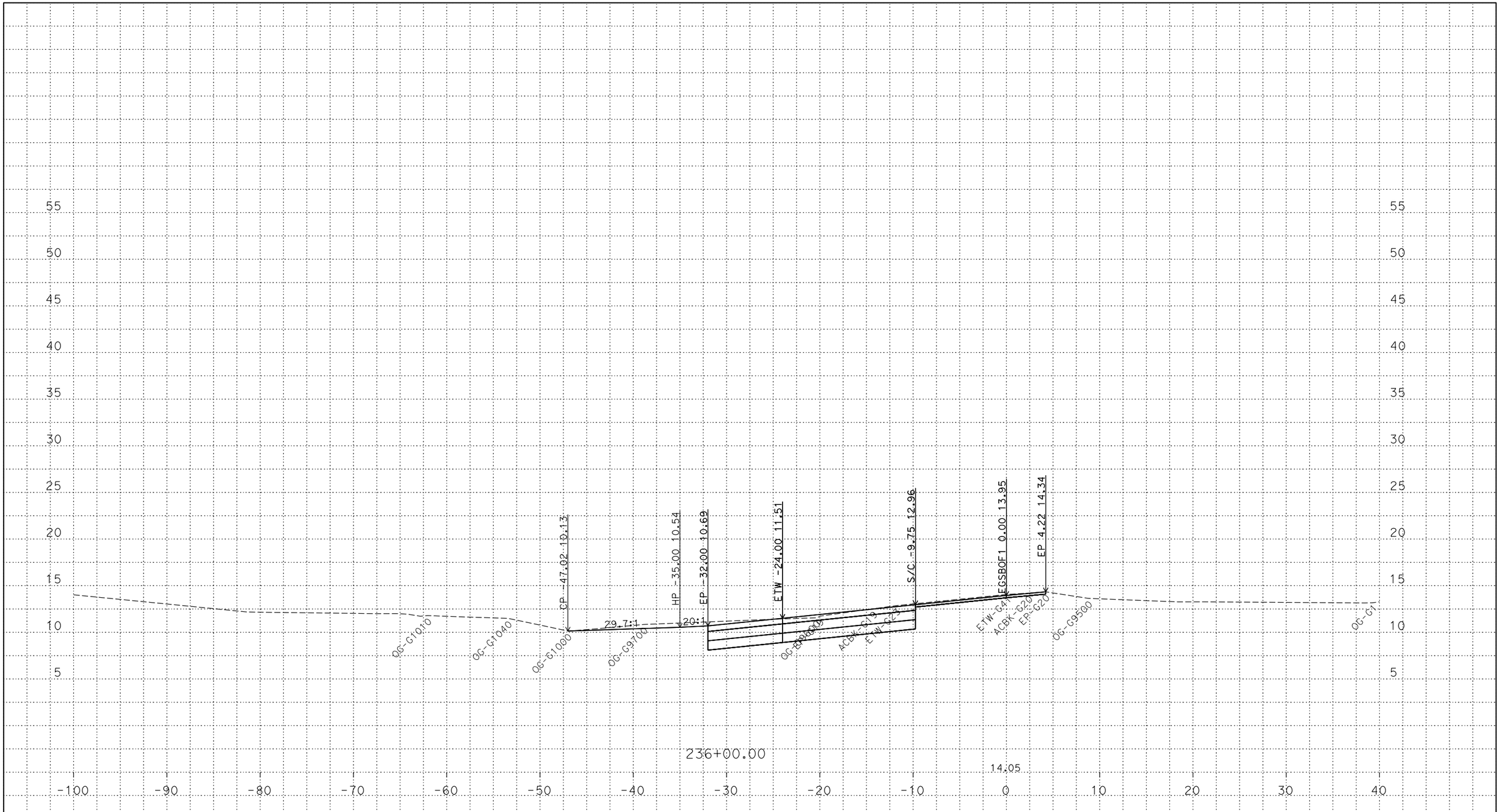

PLOTTED DATE: 13-JUN-2018

SCALE: 1"=5' Horiz.
1"=5' Vert.

CREATED BY: s145165

CONTRACT: 03-0H10U

DIST/CO/RTE/PM: 03/Sac/5/9.7-24.9

PROJECT ID: 03170002461

EGSBOF1
CROSS SECTIONS

P:\proj5\03\0h100\design\DGN\Cross-Sections\Final\RAMPS\C3D
EGSBOF1_XSECTS_TEMP_X_C3D_DWG.dwg - 10-May-18 1:12 PM

FOR DESIGN STUDY ONLY

All Dimensions are U.S. Survey Feet

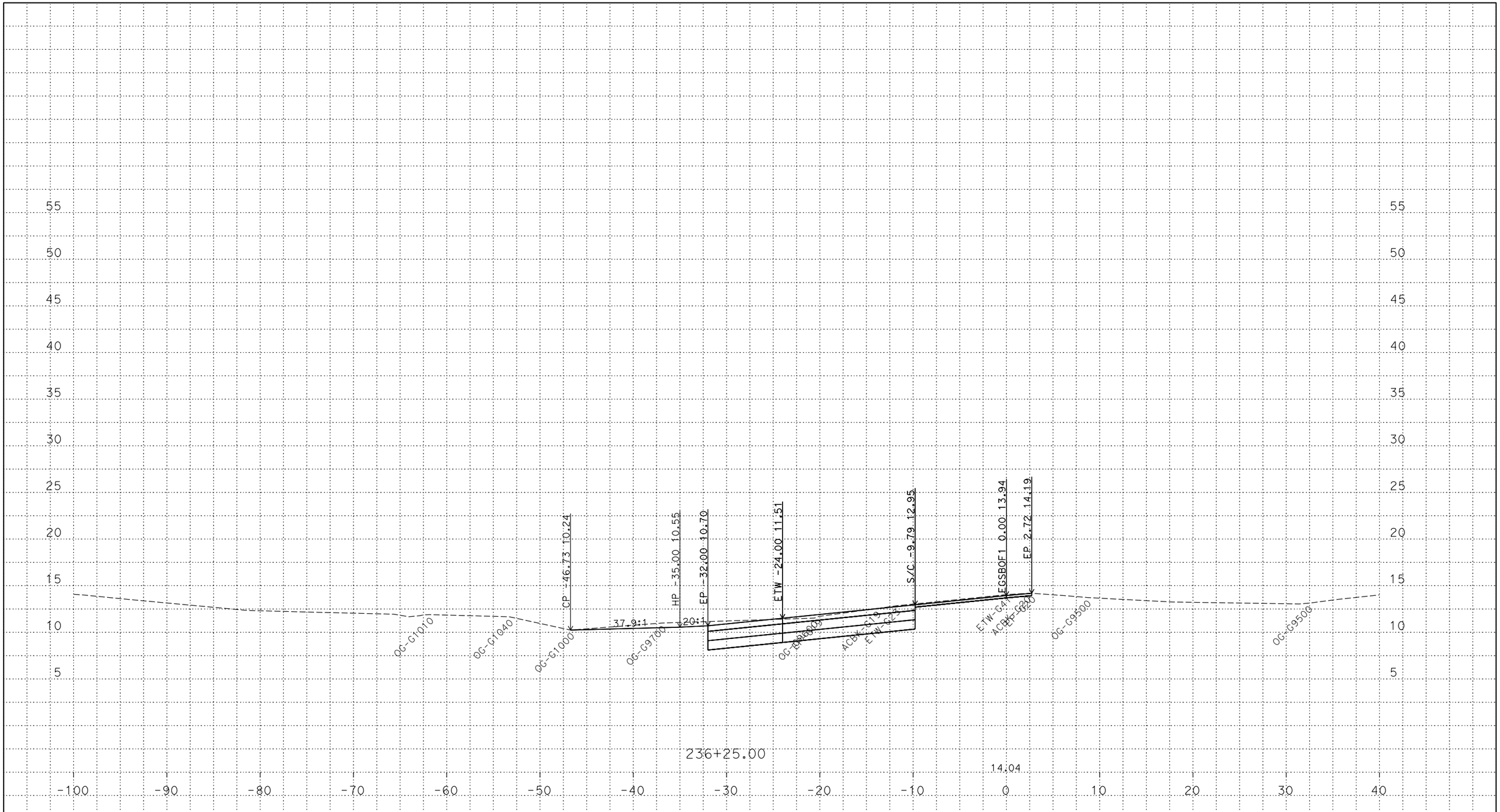

PLOTTED DATE: 13-JUN-2018

SCALE: 1"=5' Horiz.
1"=5' Vert.

CREATED BY: s145165

CONTRACT: 03-0H10U

DIST/CO/RTE/PM: 03/Sac/5/9.7-24.9

PROJECT ID: 03170002461

EGSBOF1
CROSS SECTIONS

P:\proj5\03\0h100\design\DGN\Cross-Sections\Final\RAMPS\C3D
EGSBOF1_XSECTS_TEMP_X_C3D_DWG.dwg - 10-May-18 1:12 PM

FOR DESIGN STUDY ONLY

All Dimensions are U.S. Survey Feet

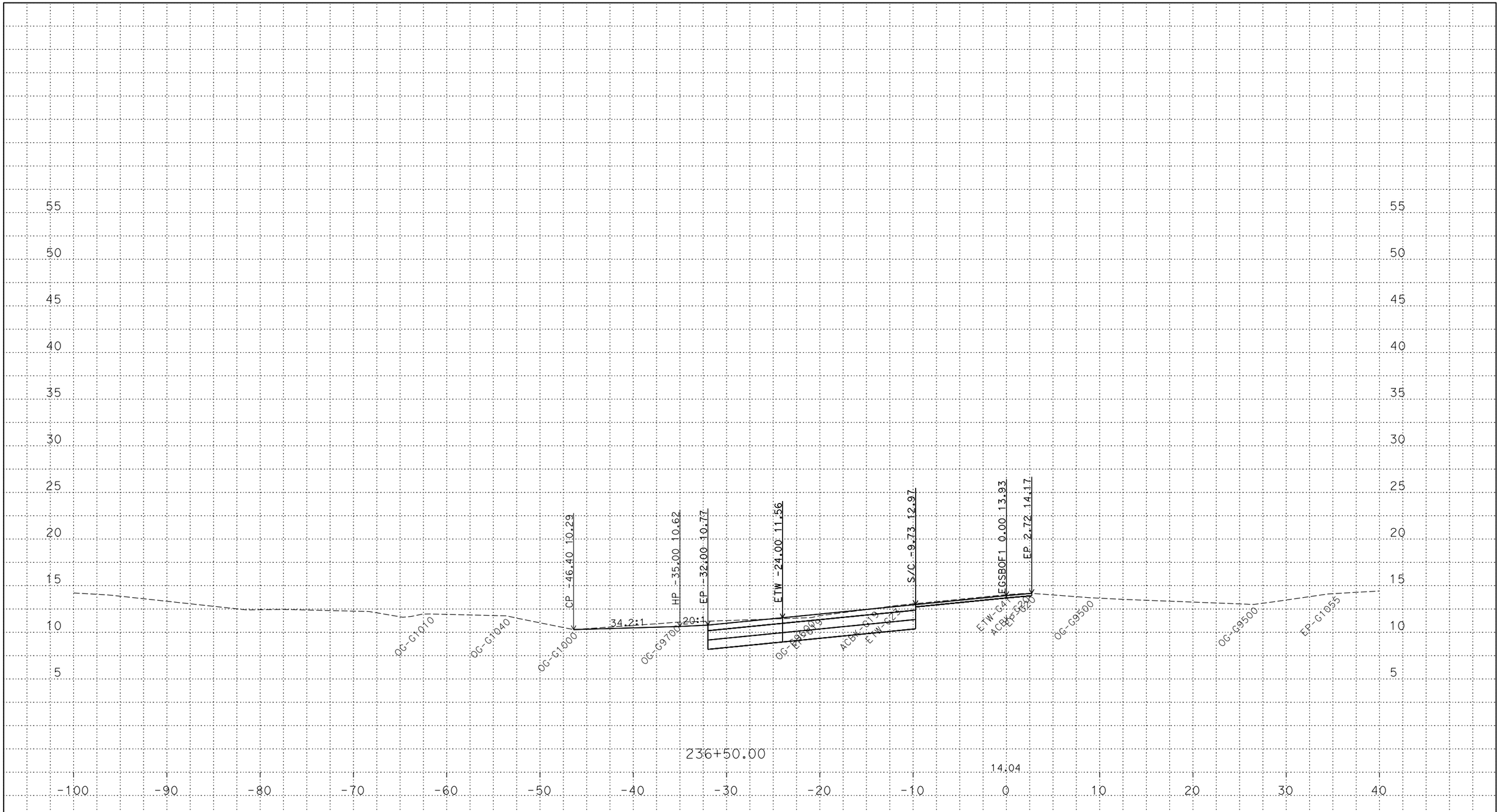

PLOTTED DATE: 13-JUN-2018

SCALE: 1"=5' Horiz.
1"=5' Vert.

CREATED BY: s145165

CONTRACT: 03-0H10U

DIST/CO/RTE/PM: 03/Sac/5/9.7-24.9

PROJECT ID: 03170002461

EGSBOF1
CROSS SECTIONS

P:\proj5\03\0h100\design\DGN\Cross-Sections\Final\RAMPS\C3D
EGSBOF1_XSECTS_TEMP_X_C3D_DWG.dwg - 10-May-18 1:12 PM

FOR DESIGN STUDY ONLY

All Dimensions are U.S. Survey Feet

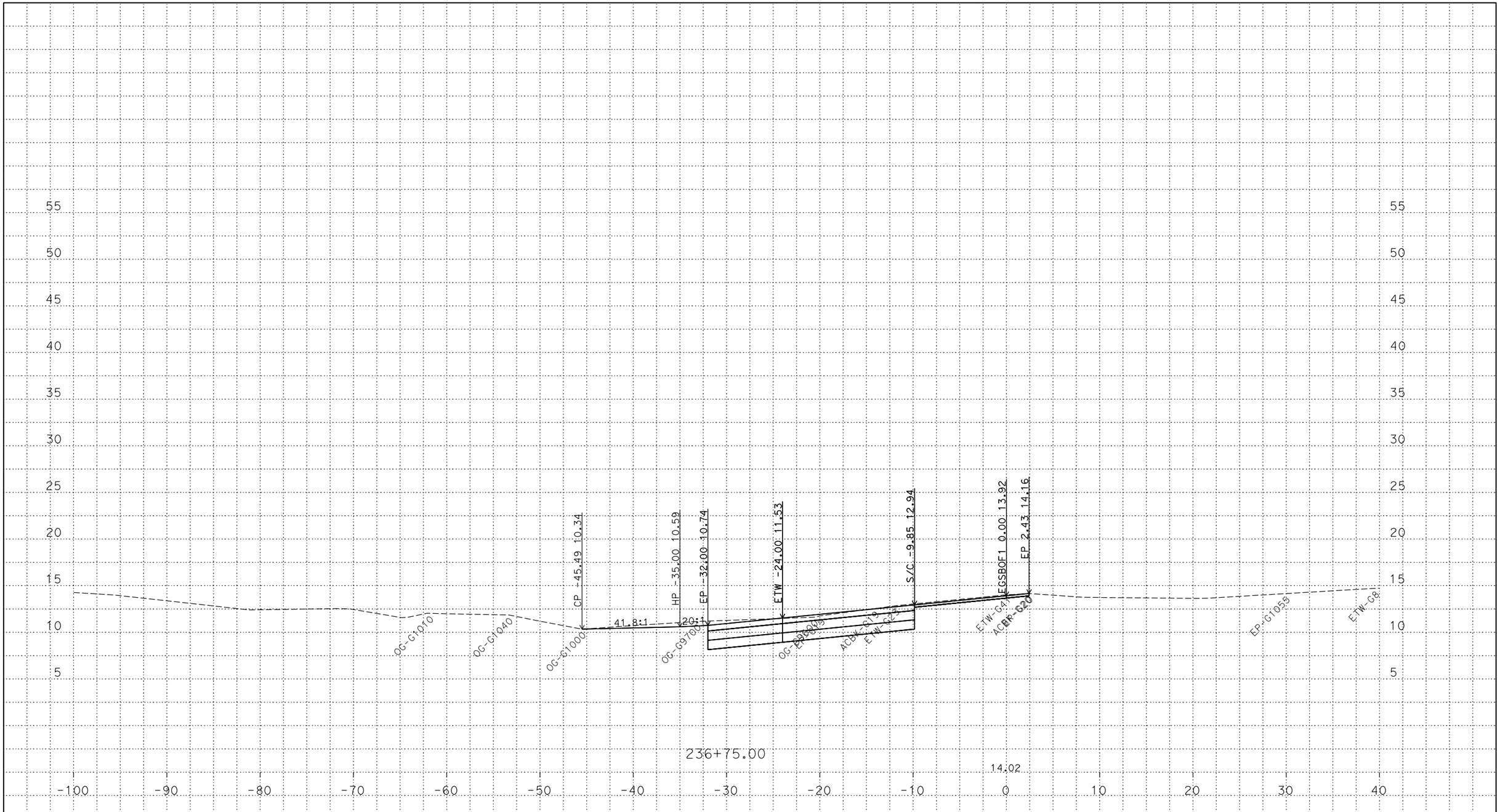

PLOTTED DATE: 13-JUN-2018

SCALE: 1"=5' Horiz.
1"=5' Vert.

CREATED BY: s145165

CONTRACT: 03-0H10U

DIST/CO/RTE/PM: 03/Sac/5/9.7-24.9

PROJECT ID: 03170002461

EGSBOF1
CROSS SECTIONS
41 OF 58

P:\proj5\03\0h100\design\DGN\Cross-Sections\Final\RAMPS\C3D
EGSBOF1_XSECTS_TEMP_X_C3D_DWG.dwg - 10-May-18 1:12 PM

FOR DESIGN STUDY ONLY

All Dimensions are U.S. Survey Feet

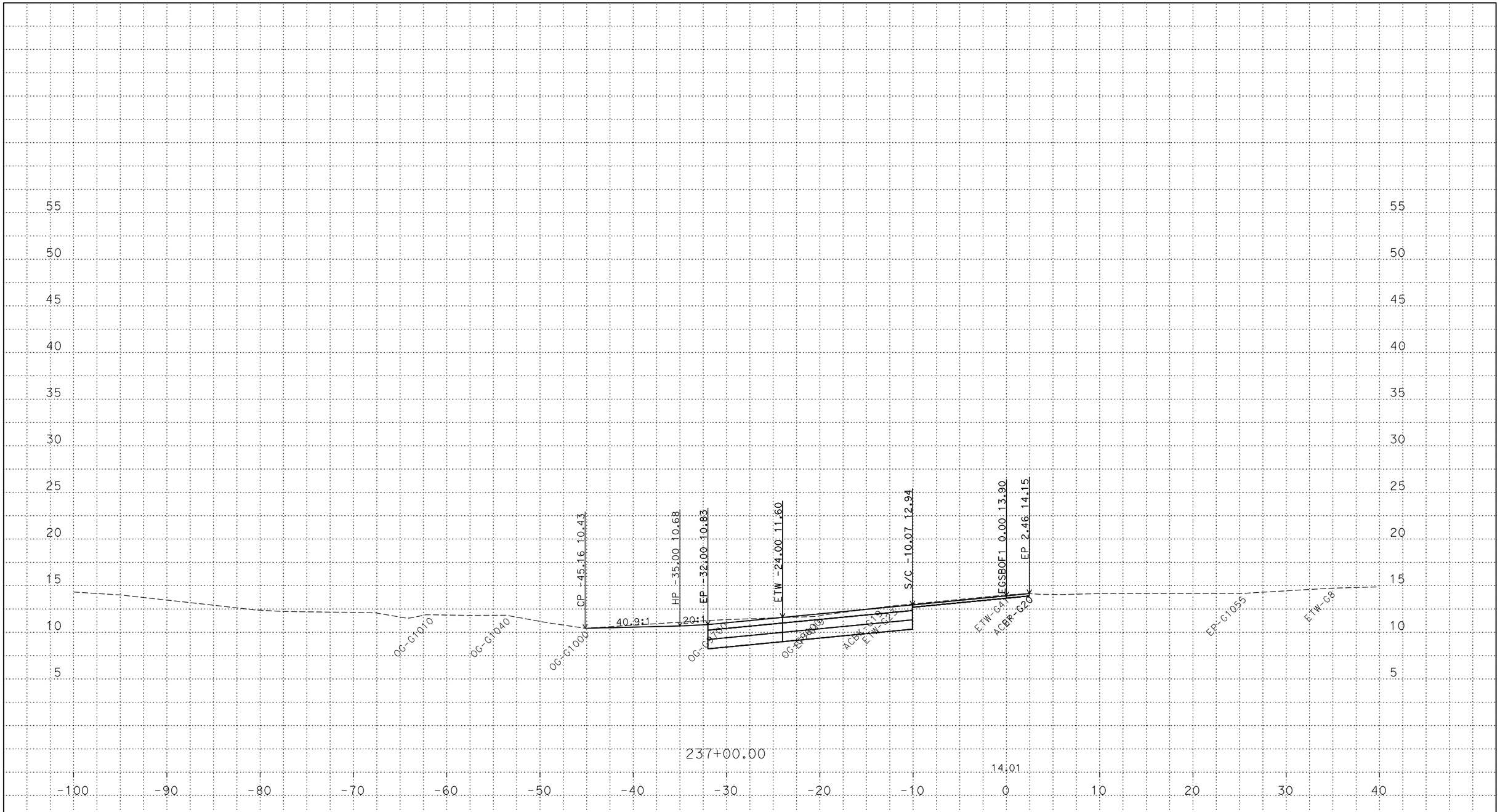

PLOTTED DATE: 13-JUN-2018

SCALE: 1"=5' Horiz.
1"=5' Vert.

CREATED BY: s145165

CONTRACT: 03-0H10U

DIST/CO/RTE/PM: 03/Sac/5/9.7-24.9

PROJECT ID: 03170002461

EGSBOF1
CROSS SECTIONS

P:\proj5\03\0h100\design\DGN\Cross-Sections\Final\RAMPS\C3D
EGSBOF1_XSECTS_TEMP_X_C3D_DWG.dwg - 10-May-18 1:12 PM

FOR DESIGN STUDY ONLY

All Dimensions are U.S. Survey Feet

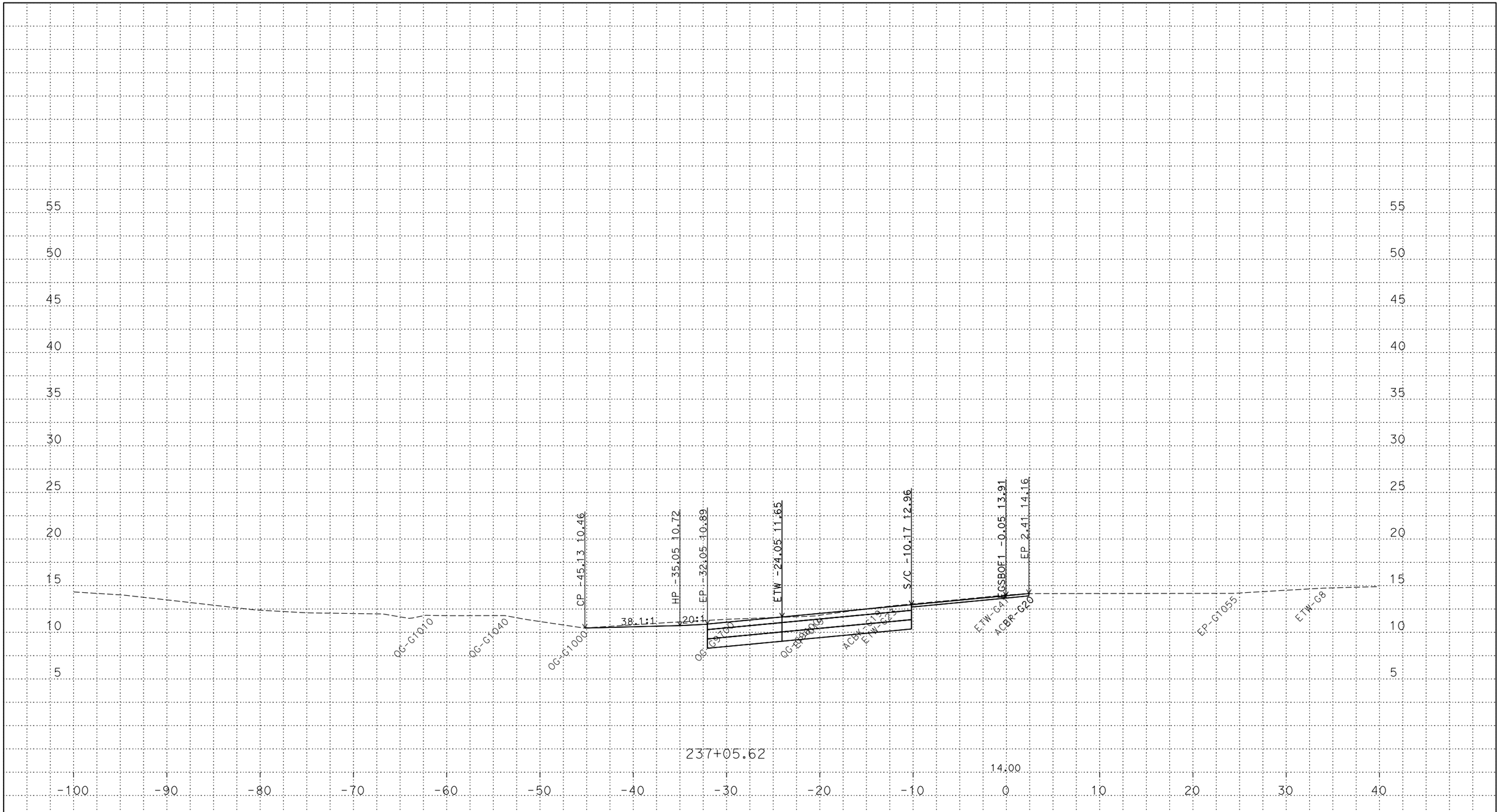

PLOTTED DATE: 13-JUN-2018

SCALE: 1"=5' Horiz.
1"=5' Vert.

CREATED BY: s145165

CONTRACT: 03-0H10U

DIST/CO/RTE/PM: 03/Sac/5/9.7-24.9

PROJECT ID: 03170002461

EGSBOF1
CROSS SECTIONS

P:\proj5\03\0h100\design\DGN\Cross-Sections\Final\RAMPS\C3D
EGSBOF1_XSECTS_TEMP_X_C3D_DWG.dwg - 10-May-18 1:12 PM

FOR DESIGN STUDY ONLY

All Dimensions are U.S. Survey Feet

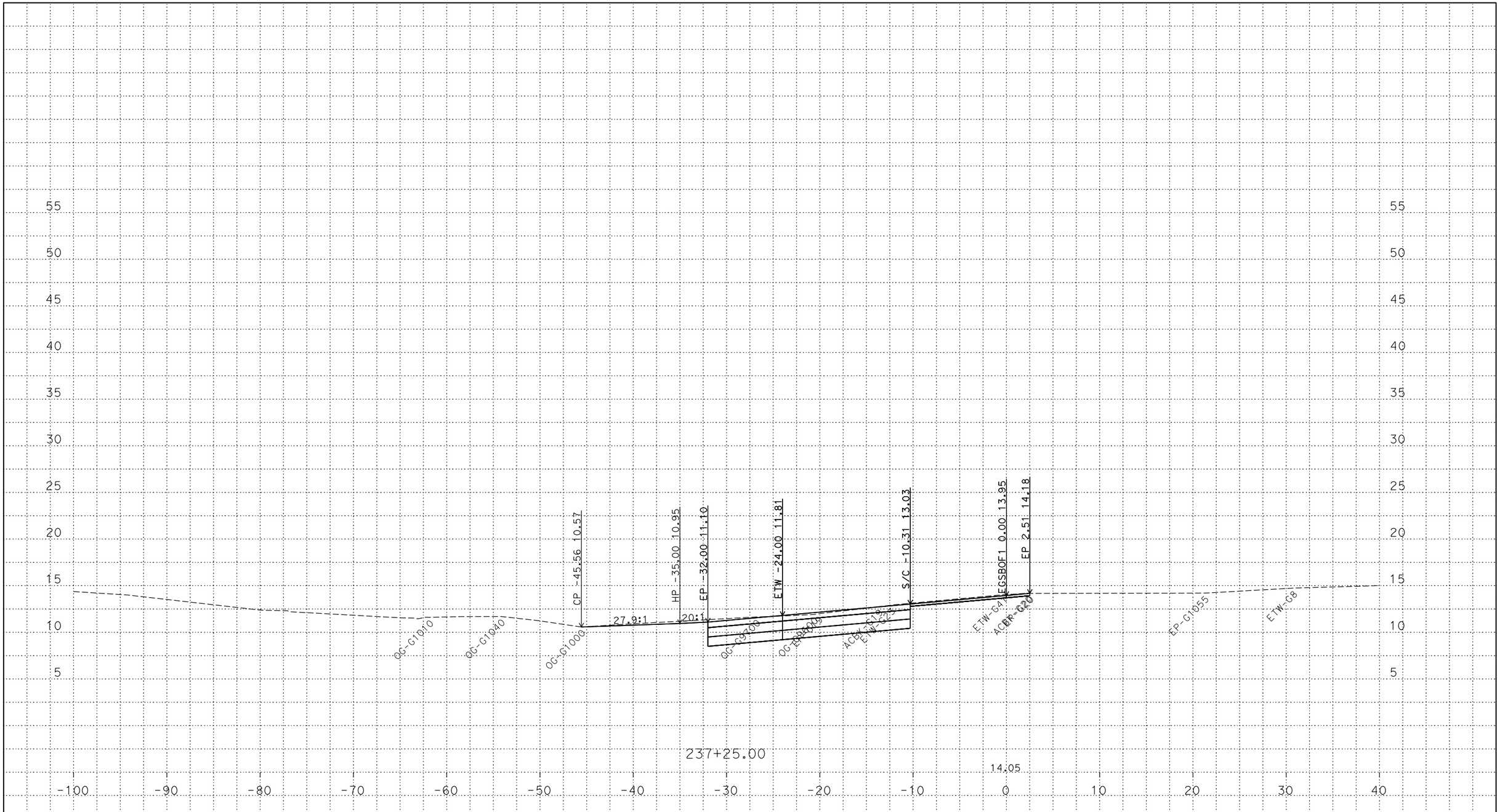

PLOTTED DATE: 13-JUN-2018

SCALE: 1"=5' Horiz.
1"=5' Vert.

CREATED BY: s145165

CONTRACT: 03-0H10U

DIST/CO/RTE/PM: 03/Sac/5/9.7-24.9

PROJECT ID: 03170002461

EGSBOF1
CROSS SECTIONS

P:\proj5\03\0h100\design\DGN\Cross-Sections\Final\RAMPS\C3D
EGSBOF1_XSECTS_TEMP_X_C3D_DWG.dwg - 10-May-18 1:12 PM

FOR DESIGN STUDY ONLY

All Dimensions are U.S. Survey Feet

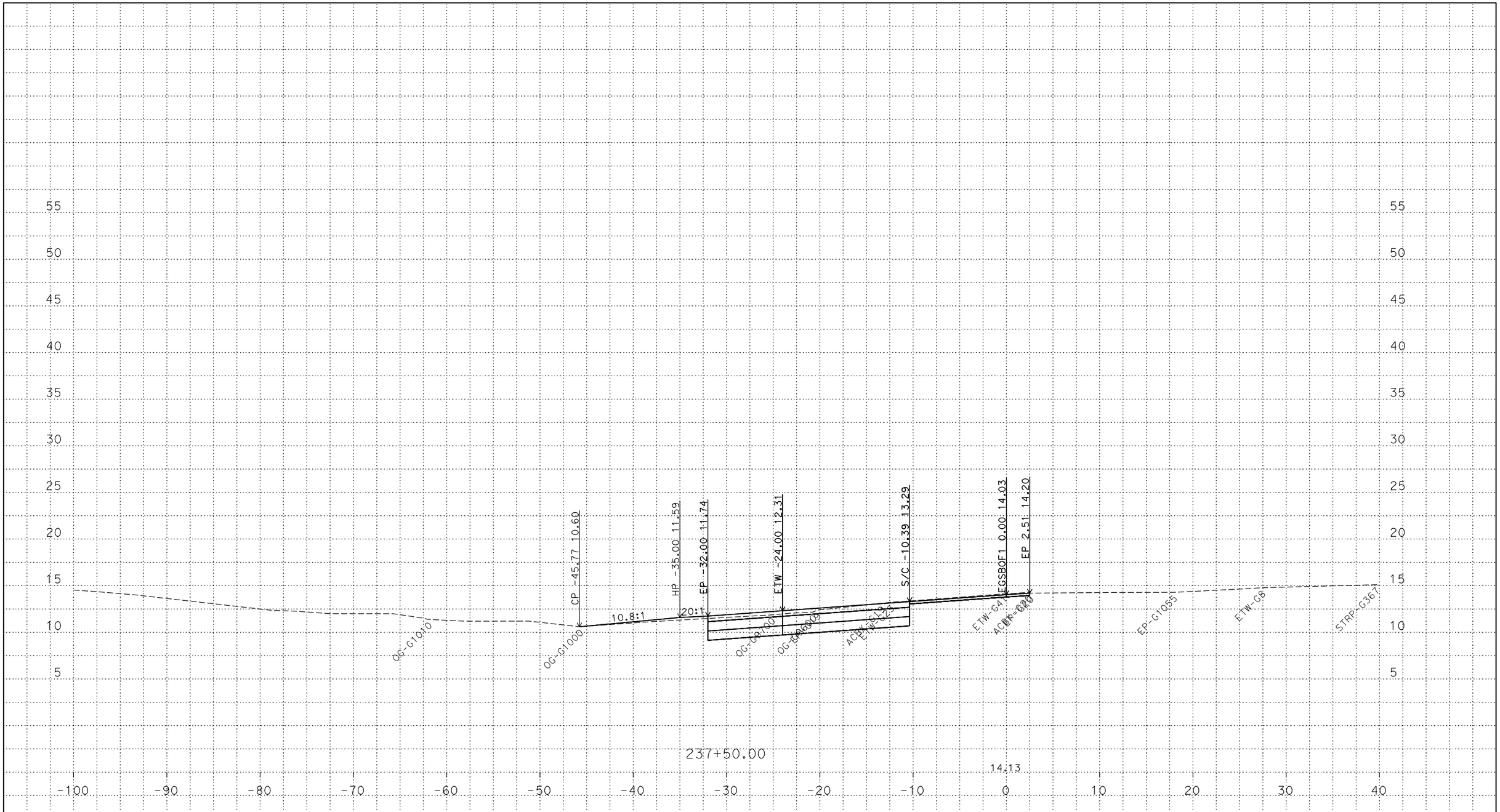

PLOTTED DATE: 13-JUN-2018

SCALE: 1"=5' Horiz.
1"=5' Vert.

CREATED BY: s145165

CONTRACT: 03-0H10U

DIST/CO/RTE/PM: 03/Sac/5/9.7-24.9

PROJECT ID: 03170002461

EGSBOF1
CROSS SECTIONS

P:\proj5\03\0h100\design\DGN\Cross-Sections\Final\RAMPS\C3D
EGSBOF1_XSECTS_TEMP_X_C3D_DWG.dwg - 10-May-18 1:12 PM

FOR DESIGN STUDY ONLY

All Dimensions are U.S. Survey Feet

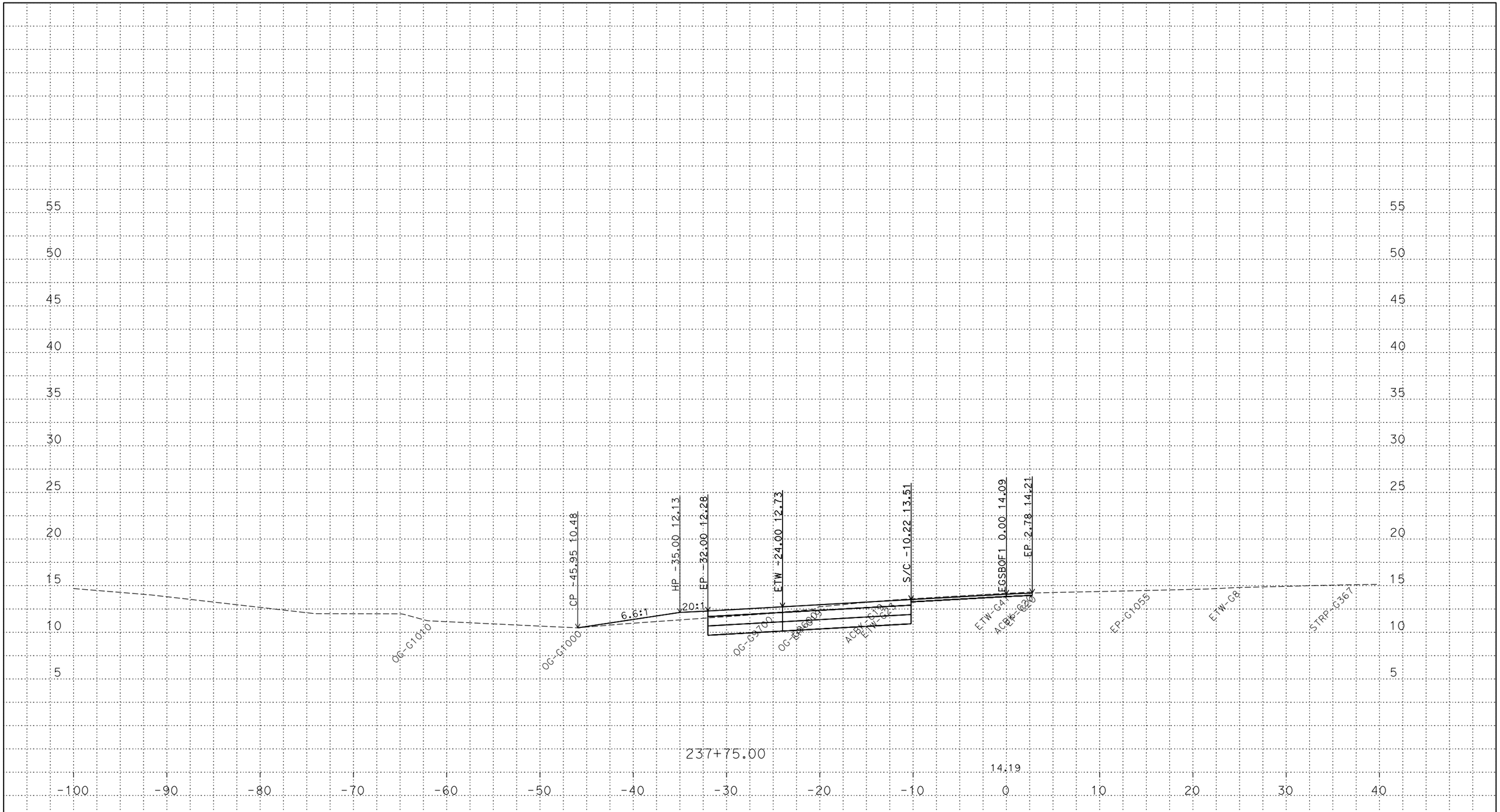

P:\proj5\03\0h100\design\DGN\Cross-Sections\Final\RAMPS\C3D
EGSBOF1_XSECTS_TEMP_X_C3D_DWG.dwg - 10-May-18 1:12 PM

PLOTTED DATE: 13-JUN-2018

SCALE: 1"=5' Horiz.
1"=5' Vert.

CREATED BY: s145165

CONTRACT: 03-0H10U
DIST/CO/RTE/PM: 03/Sac/5/9.7-24.9
PROJECT ID: 03170002461

EGSBOF1
CROSS SECTIONS

FOR DESIGN STUDY ONLY

All Dimensions are U.S. Survey Feet

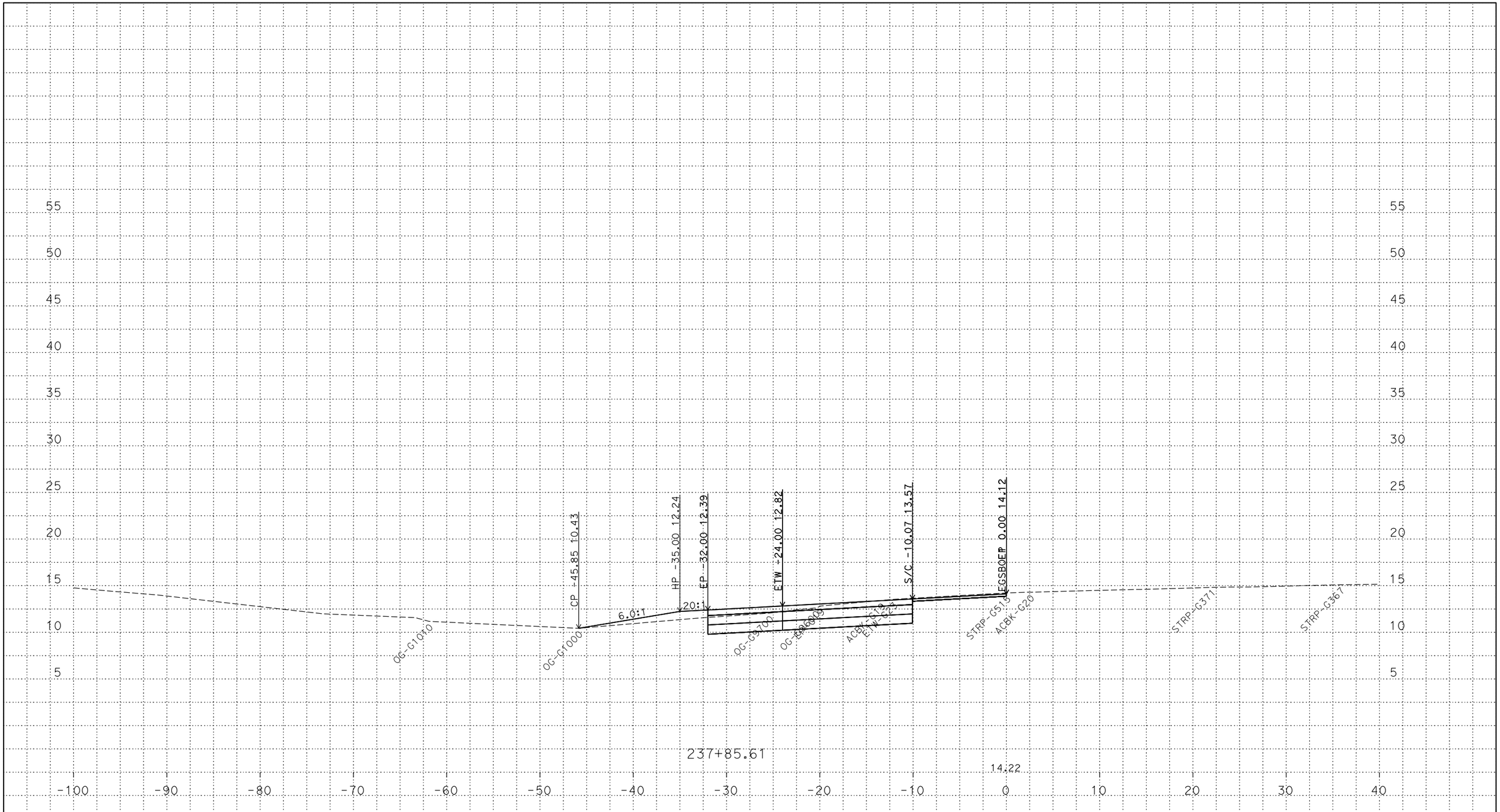

PLOTTED DATE: 13-JUN-2018

SCALE: 1"=5' Horiz.
1"=5' Vert.

CREATED BY: s145165

CONTRACT: 03-0H10U

DIST/CO/RTE/PM: 03/Sac/5/9.7-24.9

PROJECT ID: 03170002461

EGSBOF1
CROSS SECTIONS

P:\proj5\03\0h100\design\DGN\Cross-Sections\Final\RAMPS\C3D
EGSBOF1_XSECTS_TEMP_X_C3D_DWG.dwg - 10-May-18 1:12 PM

FOR DESIGN STUDY ONLY

All Dimensions are U.S. Survey Feet

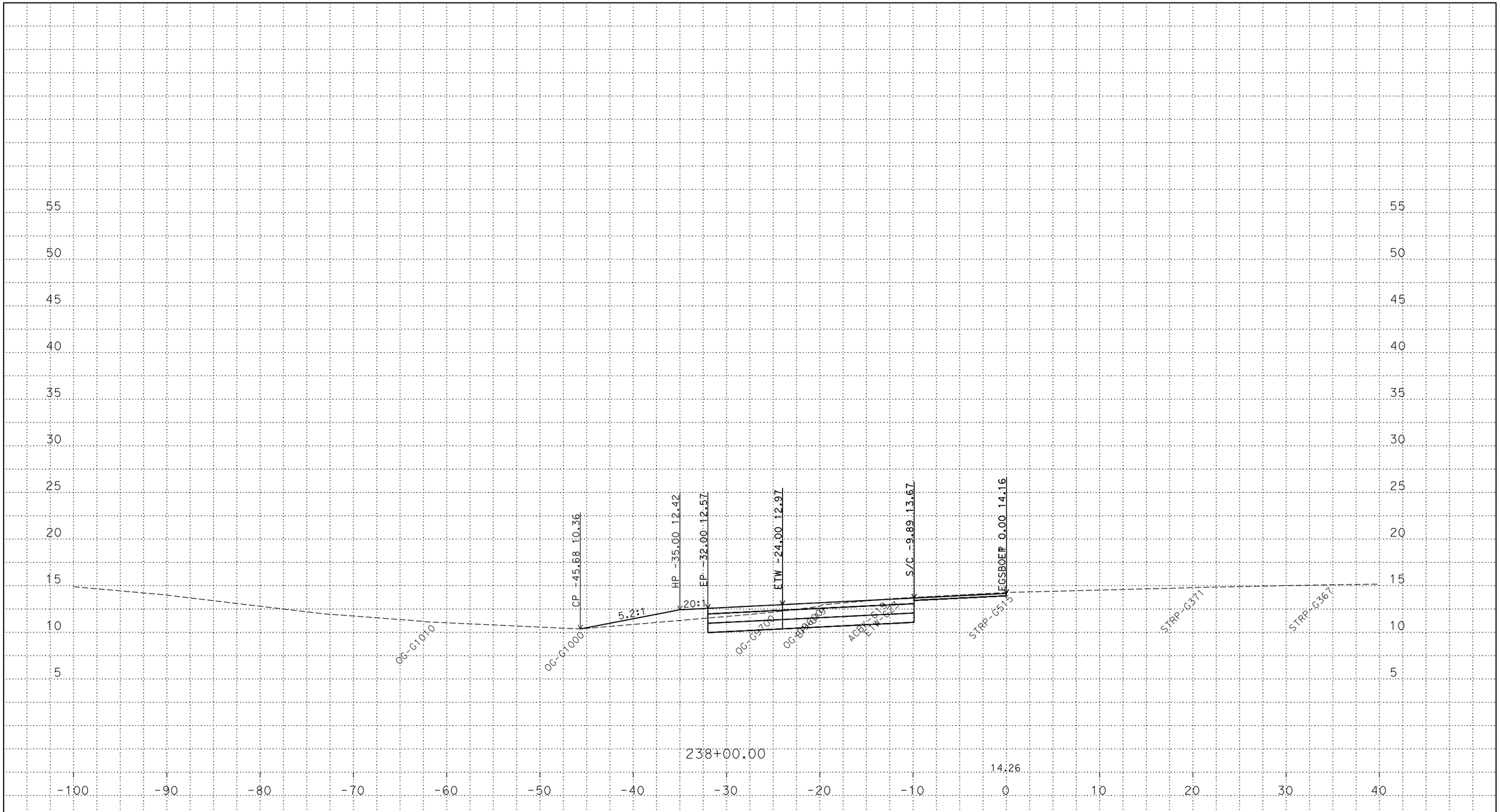

PLOTTED DATE: 13-JUN-2018

SCALE: 1"=5' Horiz.
1"=5' Vert.

CREATED BY: s145165

CONTRACT: 03-0H10U

DIST/CO/RTE/PM: 03/Sac/5/9.7-24.9

PROJECT ID: 03170002461

EGSBOF1
CROSS SECTIONS

P:\proj5\03\0h100\design\DGN\Cross-Sections\Final\RAMPS\C3D
EGSBOF1_XSECTS_TEMP_X_C3D_DWG.dwg - 10-May-18 1:12 PM

FOR DESIGN STUDY ONLY

All Dimensions are U.S. Survey Feet

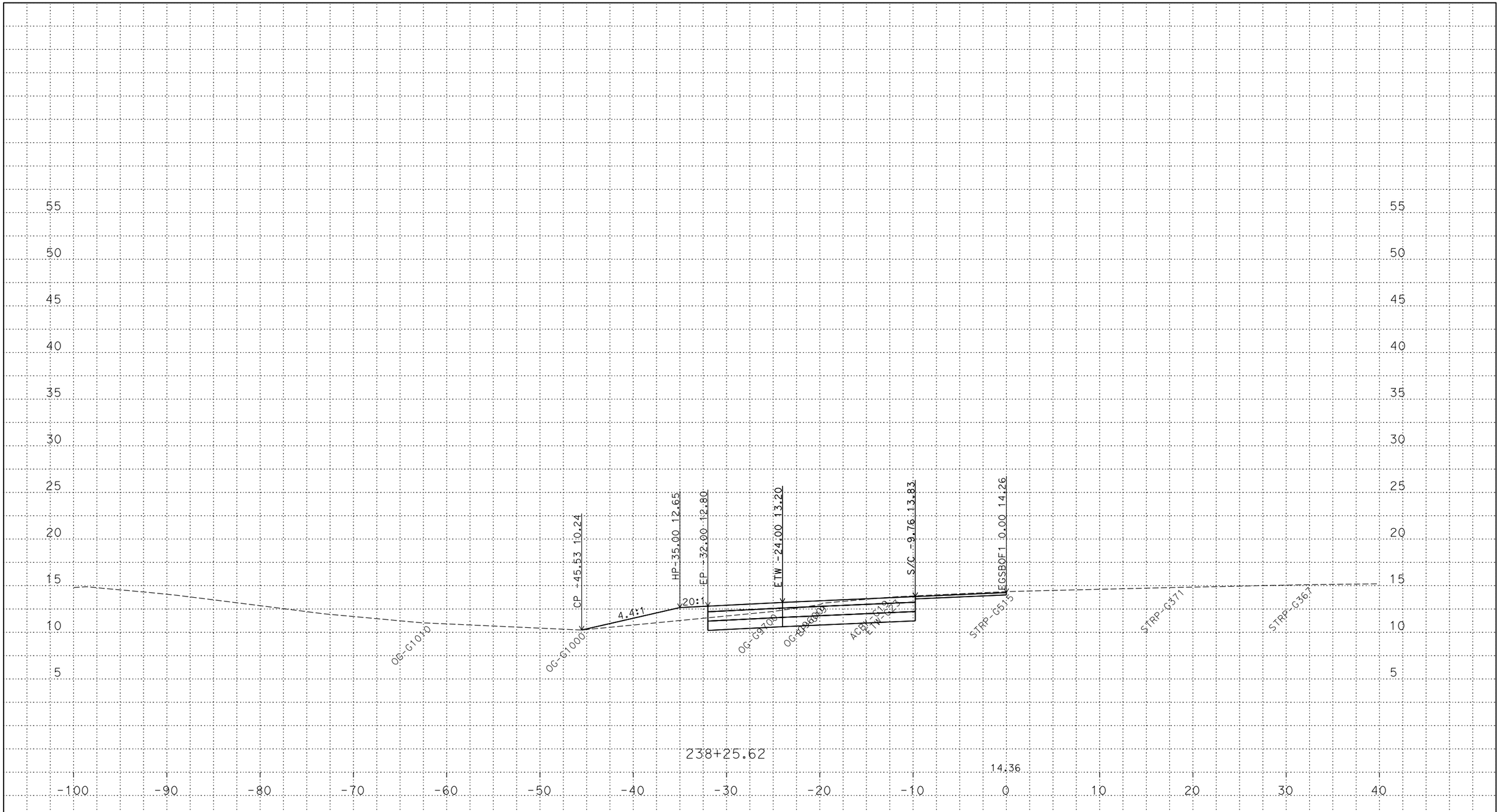

PLOTTED DATE: 13-JUN-2018

SCALE: 1"=5' Horiz.
1"=5' Vert.

CREATED BY: s145165

CONTRACT: 03-0H10U

DIST/CO/RTE/PM: 03/Sac/5/9.7-24.9

PROJECT ID: 03170002461

EGSBOF1
CROSS SECTIONS

P:\proj5\03\0h100\design\DGN\Cross-Sections\Final\RAMPS\C3D
EGSBOF1_XSECTS_TEMP_X_C3D_DWG.dwg - 10-May-18 1:12 PM

FOR DESIGN STUDY ONLY

All Dimensions are U.S. Survey Feet

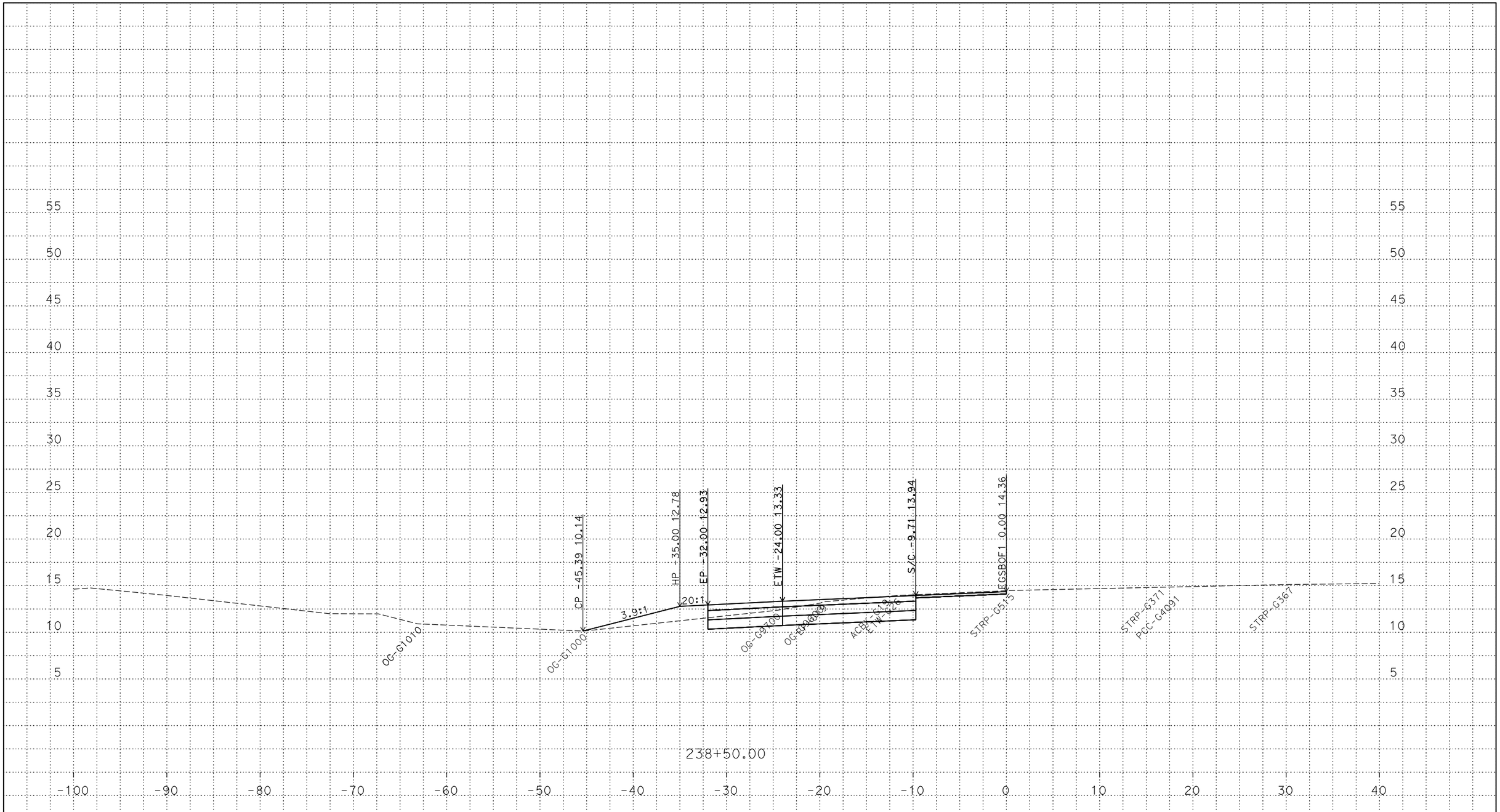

PLOTTED DATE: 13-JUN-2018

SCALE: 1"=5' Horiz.
1"=5' Vert.

CREATED BY: s145165

CONTRACT: 03-0H10U

DIST/CO/RTE/PM: 03/Sac/5/9.7-24.9

PROJECT ID: 03170002461

EGSBOF1
CROSS SECTIONS

P:\proj5\03\0h100\design\DGN\Cross-Sections\Final\RAMPS\C3D
EGSBOF1_XSECTS_TEMP_X_C3D_DWG.dwg - 10-May-18 1:12 PM

FOR DESIGN STUDY ONLY

All Dimensions are U.S. Survey Feet

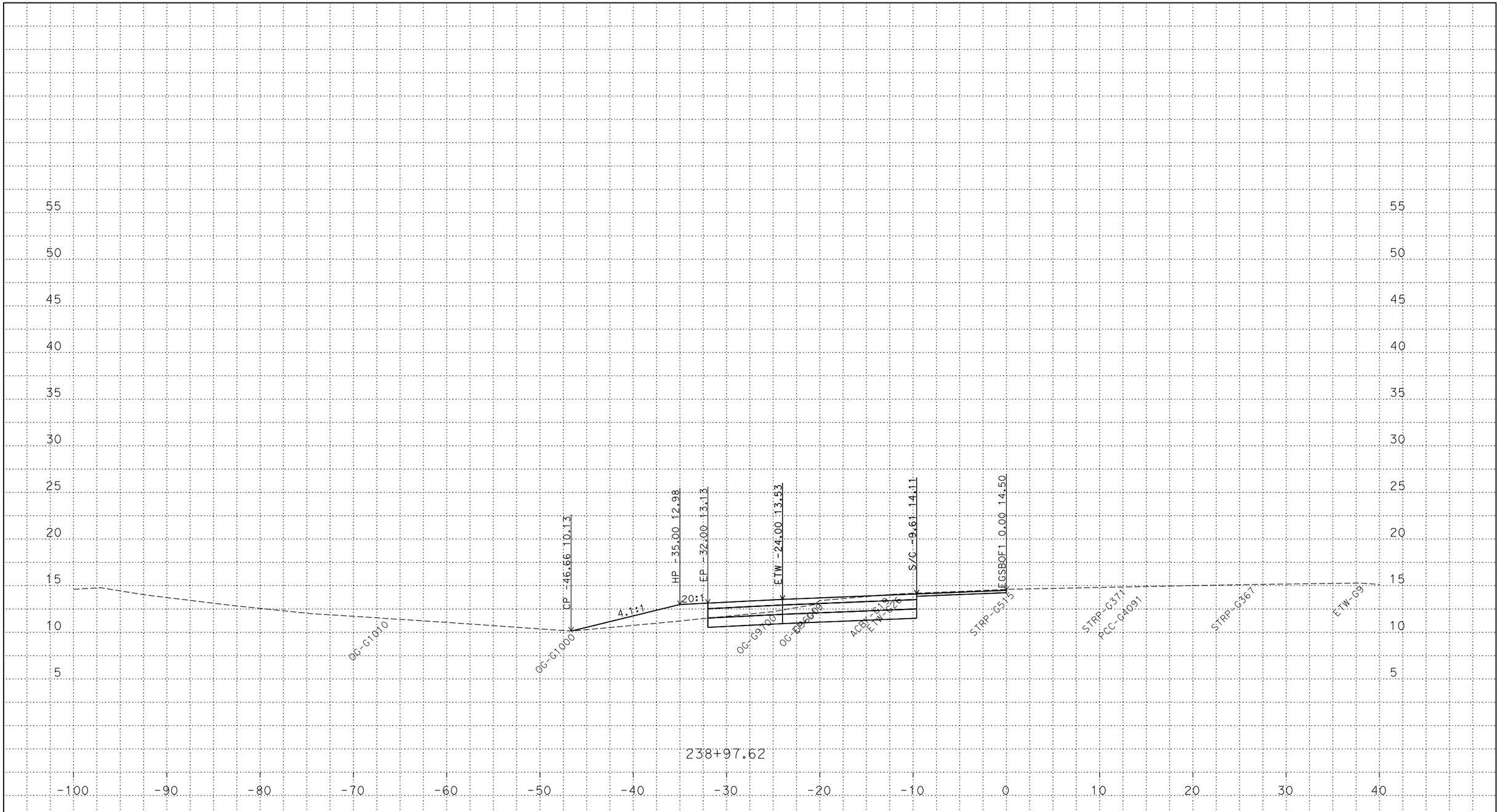

PLOTTED DATE: 13-JUN-2018

SCALE: 1"=5' Horiz.
1"=5' Vert.

CREATED BY: s145165

CONTRACT: 03-0H10U

DIST/CO/RTE/PM: 03/Sac/5/9.7-24.9

PROJECT ID: 03170002461

EGSBOF1
CROSS SECTIONS

P:\proj5\03\0h100\design\DGN\Cross-Sections\Final\RAMPS\C3D
EGSBOF1_XSECTS_TEMP_X_C3D_DWG.dwg - 10-May-18 1:12 PM

FOR DESIGN STUDY ONLY

All Dimensions are U.S. Survey Feet

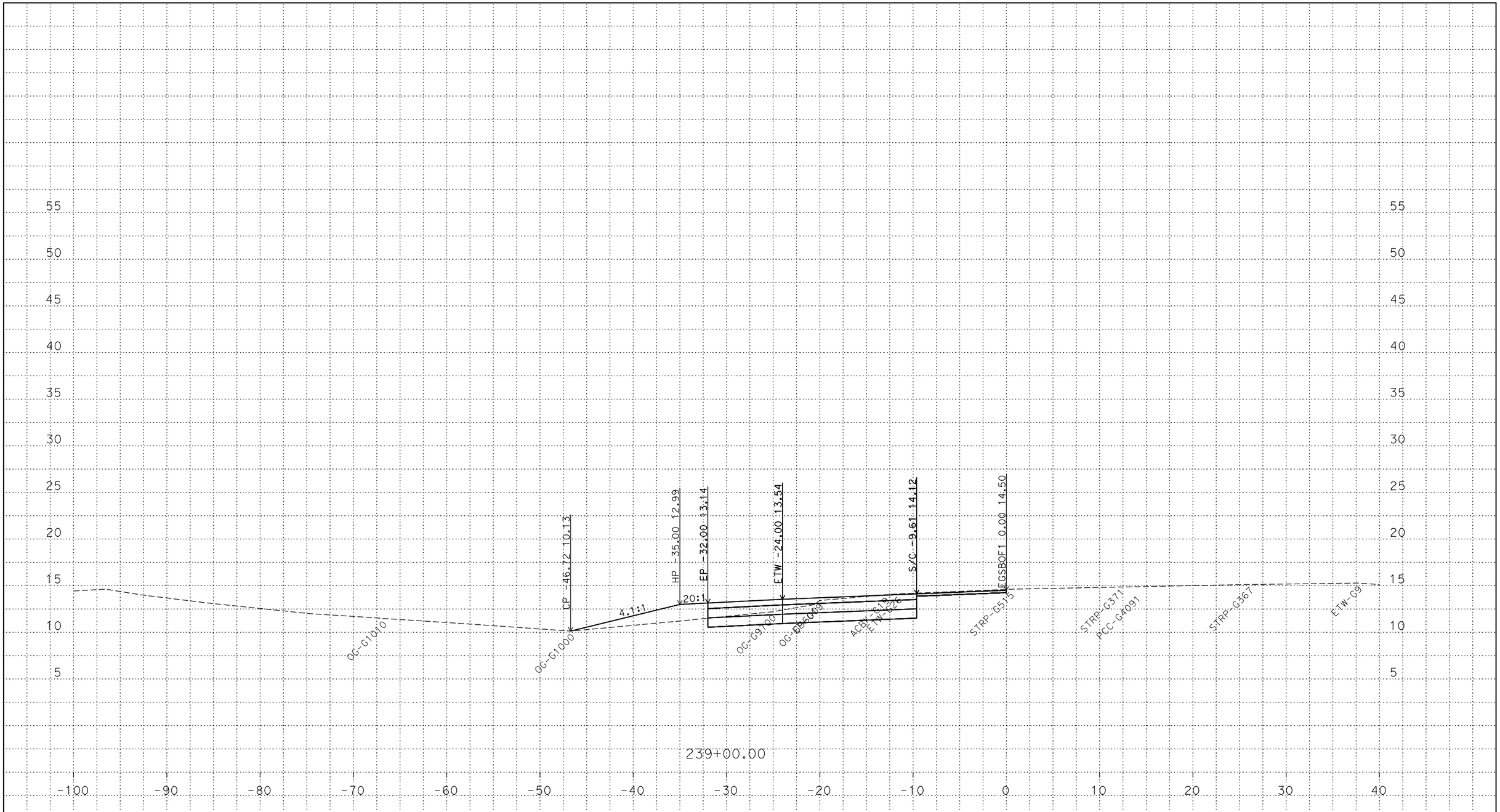

P:\proj5\03\0h100\design\DGN\Cross-Sections\Final\RAMPS\C3D
EGSBOF1_XSECTS_TEMP_X_C3D_DWG.dwg - 10-May-18 1:12 PM

PLOTTED DATE: 13-JUN-2018

SCALE: 1"=5' Horiz.
1"=5' Vert.

CREATED BY: s145165

CONTRACT: 03-0H10U
DIST/CO/RTE/PM: 03/Sac/5/9.7-24.9
PROJECT ID: 03170002461

EGSBOF1
CROSS SECTIONS

FOR DESIGN STUDY ONLY

All Dimensions are U.S. Survey Feet

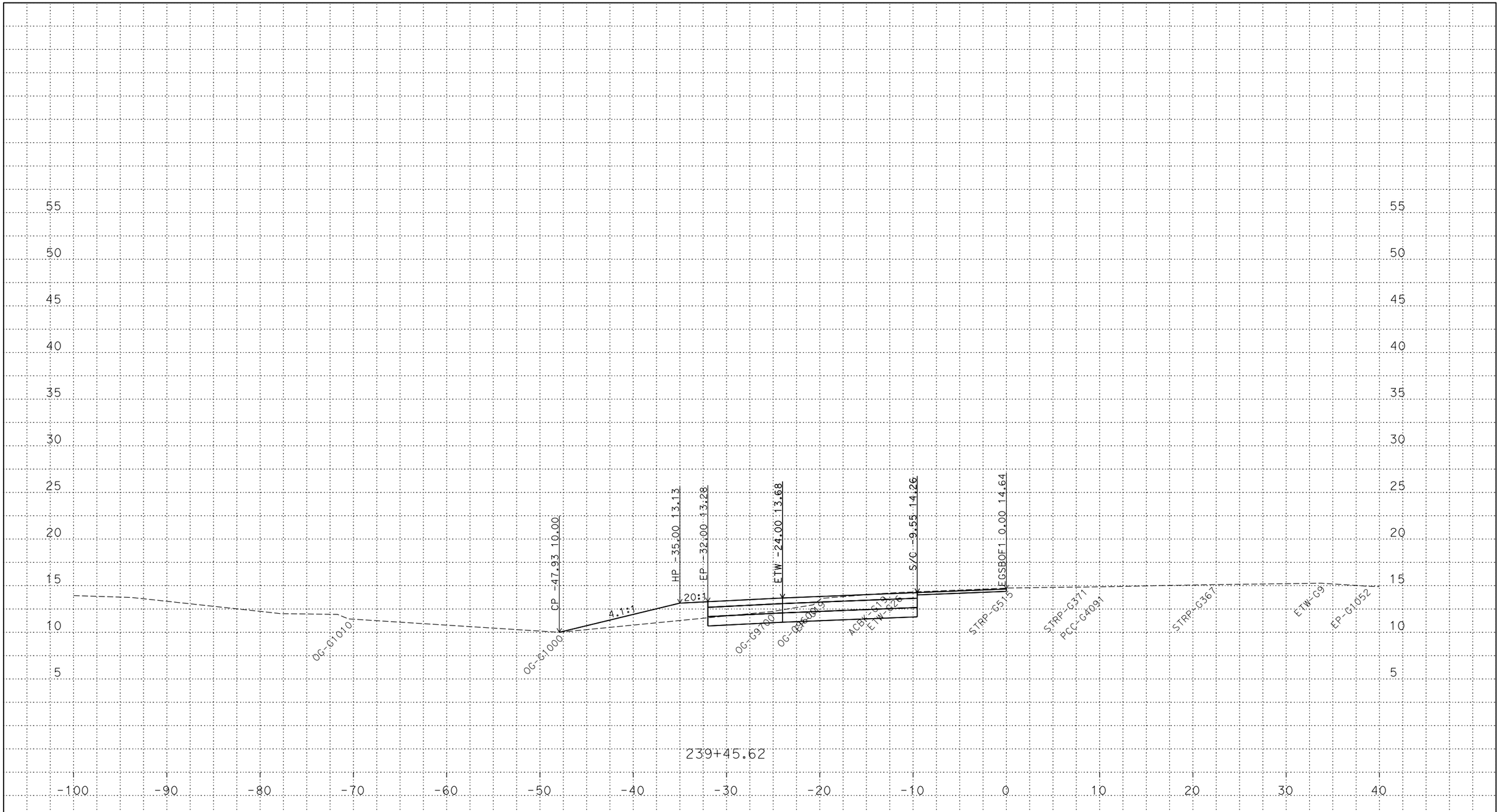

PLOTTED DATE: 13-JUN-2018

SCALE: 1"=5' Horiz.
1"=5' Vert.

CREATED BY: s145165

CONTRACT: 03-0H10U

DIST/CO/RTE/PM: 03/Sac/5/9.7-24.9

PROJECT ID: 03170002461

EGSBOF1
CROSS SECTIONS

P:\proj5\03\0h100\design\DGN\Cross-Sections\Final\RAMPS\C3D
EGSBOF1_XSECTS_TEMP_X_C3D_DWG.dwg - 10-May-18 1:12 PM

FOR DESIGN STUDY ONLY

All Dimensions are U.S. Survey Feet

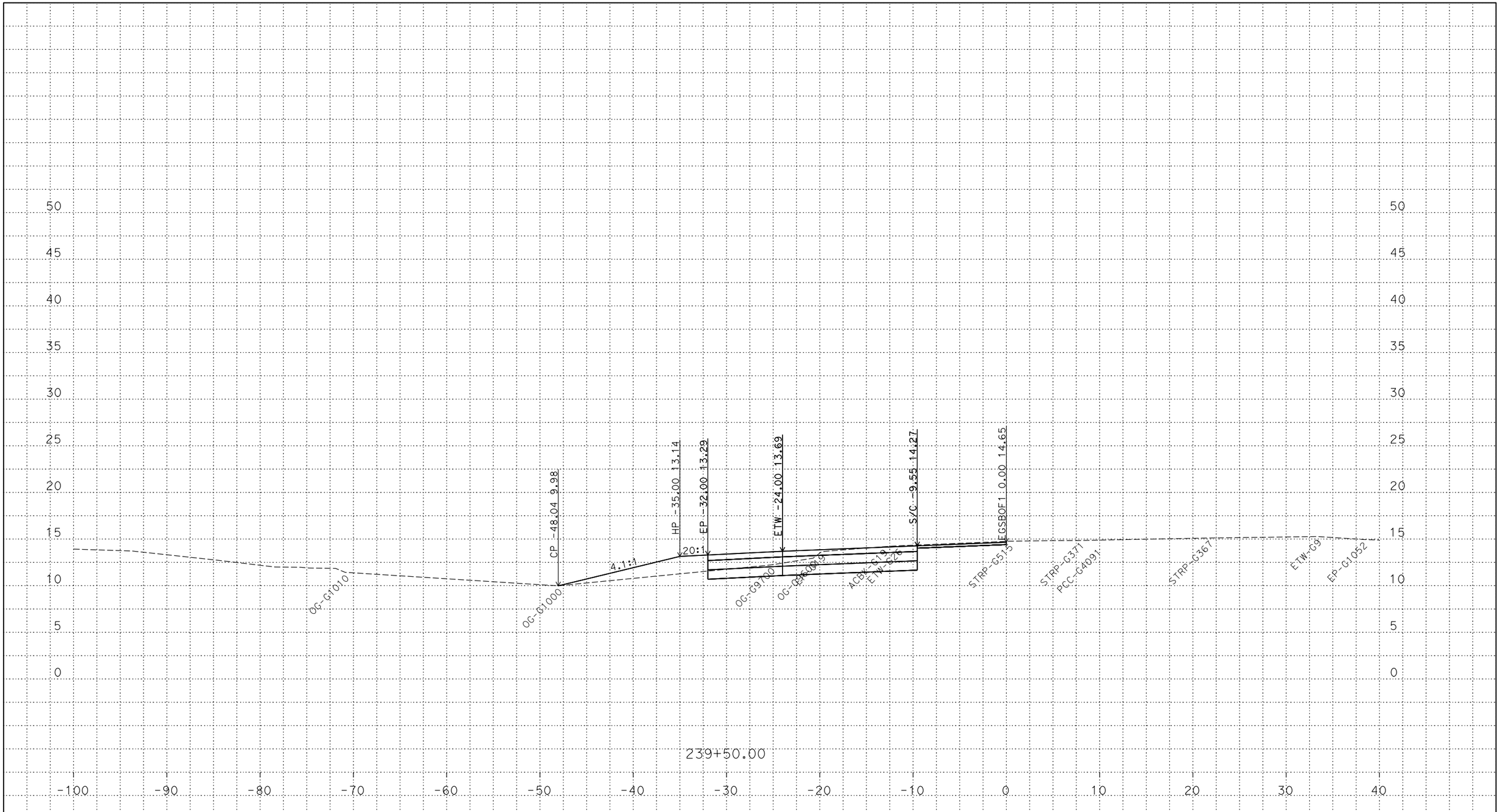

PLOTTED DATE: 13-JUN-2018

SCALE: 1"=5' Horiz.
1"=5' Vert.

CREATED BY: s145165

CONTRACT: 03-0H10U

DIST/CO/RTE/PM: 03/Sac/5/9.7-24.9

PROJECT ID: 03170002461

EGSBOF1
CROSS SECTIONS

P:\proj5\03\0h100\design\DGN\Cross-Sections\Final\RAMPS\C3D
EGSBOF1_XSECTS_TEMP_X_C3D_DWG.dwg - 10-May-18 1:12 PM

FOR DESIGN STUDY ONLY

All Dimensions are U.S. Survey Feet

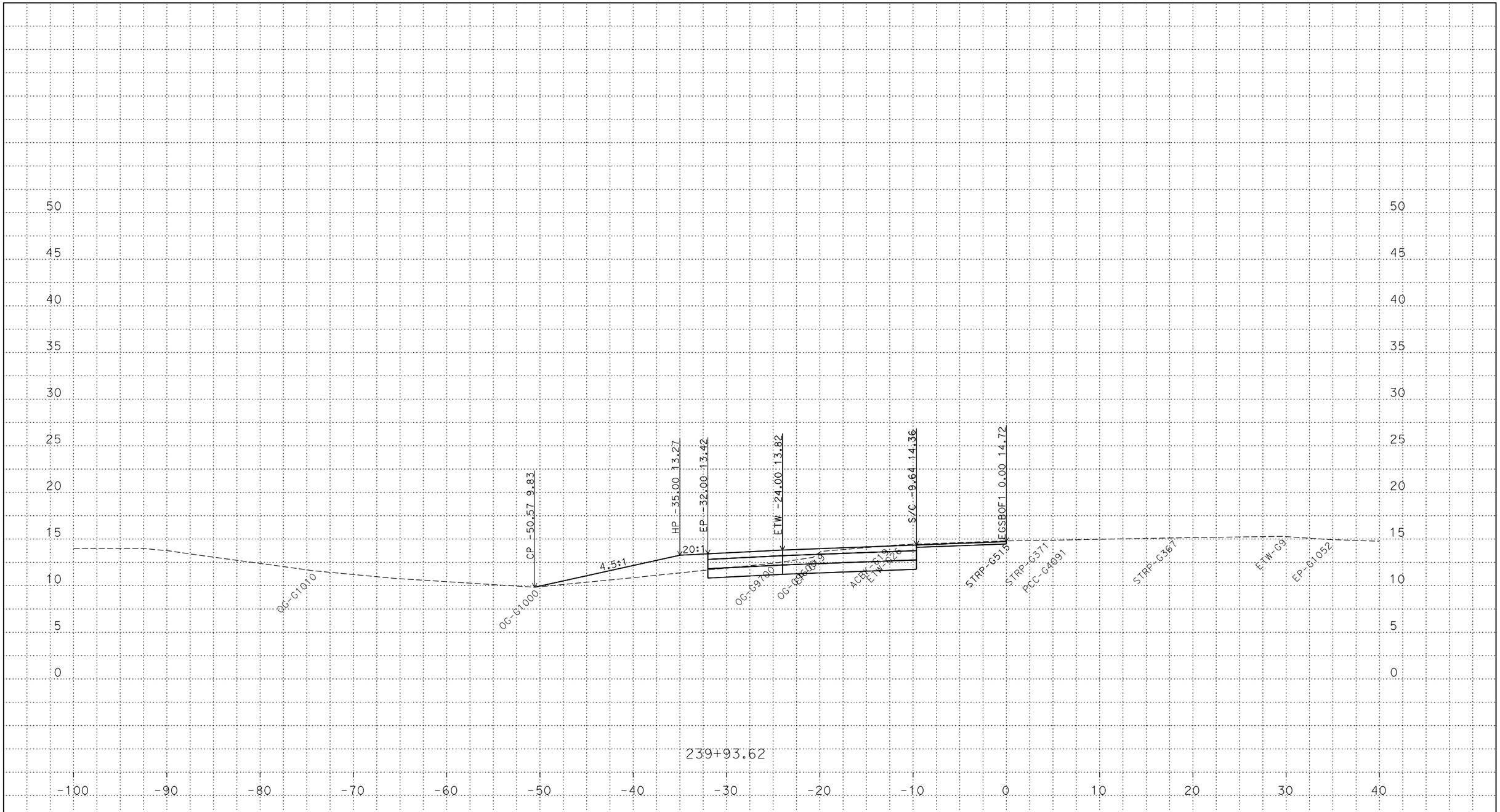

PLOTTED DATE: 13-JUN-2018

SCALE: 1"=5' Horiz.
1"=5' Vert.

CREATED BY: s145165

CONTRACT: 03-0H10U

DIST/CO/RTE/PM: 03/Sac/5/9.7-24.9

PROJECT ID: 03170002461

EGSBOF1
CROSS SECTIONS

P:\proj5\03\0h100\design\DGN\Cross-Sections\Final\RAMPS\C3D
EGSBOF1_XSECTS_TEMP_X_C3D_DWG.dwg - 10-May-18 1:12 PM

FOR DESIGN STUDY ONLY

All Dimensions are U.S. Survey Feet

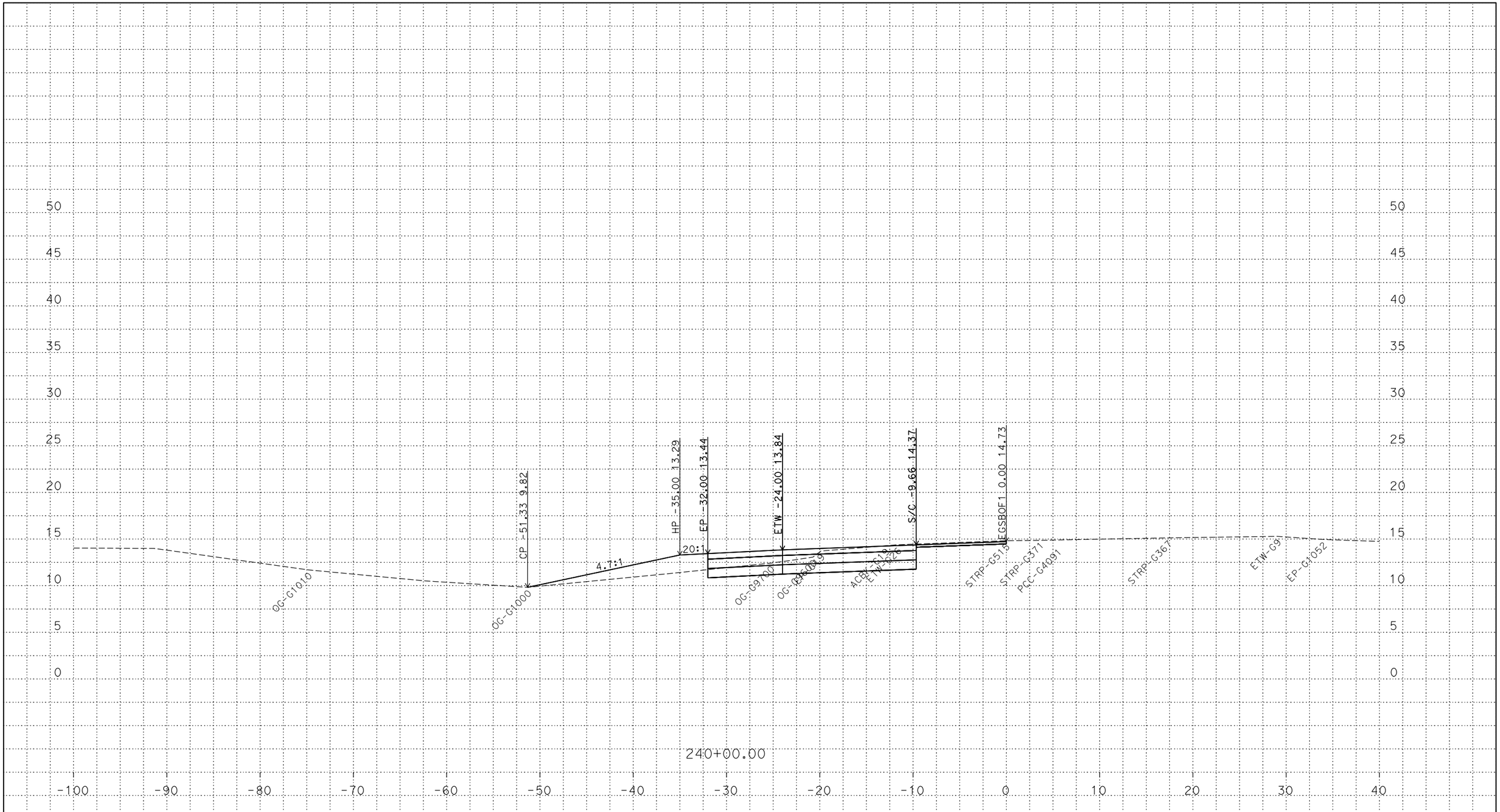

PLOTTED DATE: 13-JUN-2018

SCALE: 1"=5' Horiz.
1"=5' Vert.

CREATED BY: s145165

CONTRACT: 03-0H10U

DIST/CO/RTE/PM: 03/Sac/5/9.7-24.9

PROJECT ID: 03170002461

EGSBOF1
CROSS SECTIONS

P:\proj5\03\0h100\design\DGN\Cross-Sections\Final\RAMPS\C3D
EGSBOF1_XSECTS_TEMP_X_C3D_DWG.dwg - 10-May-18 1:12 PM

FOR DESIGN STUDY ONLY

All Dimensions are U.S. Survey Feet

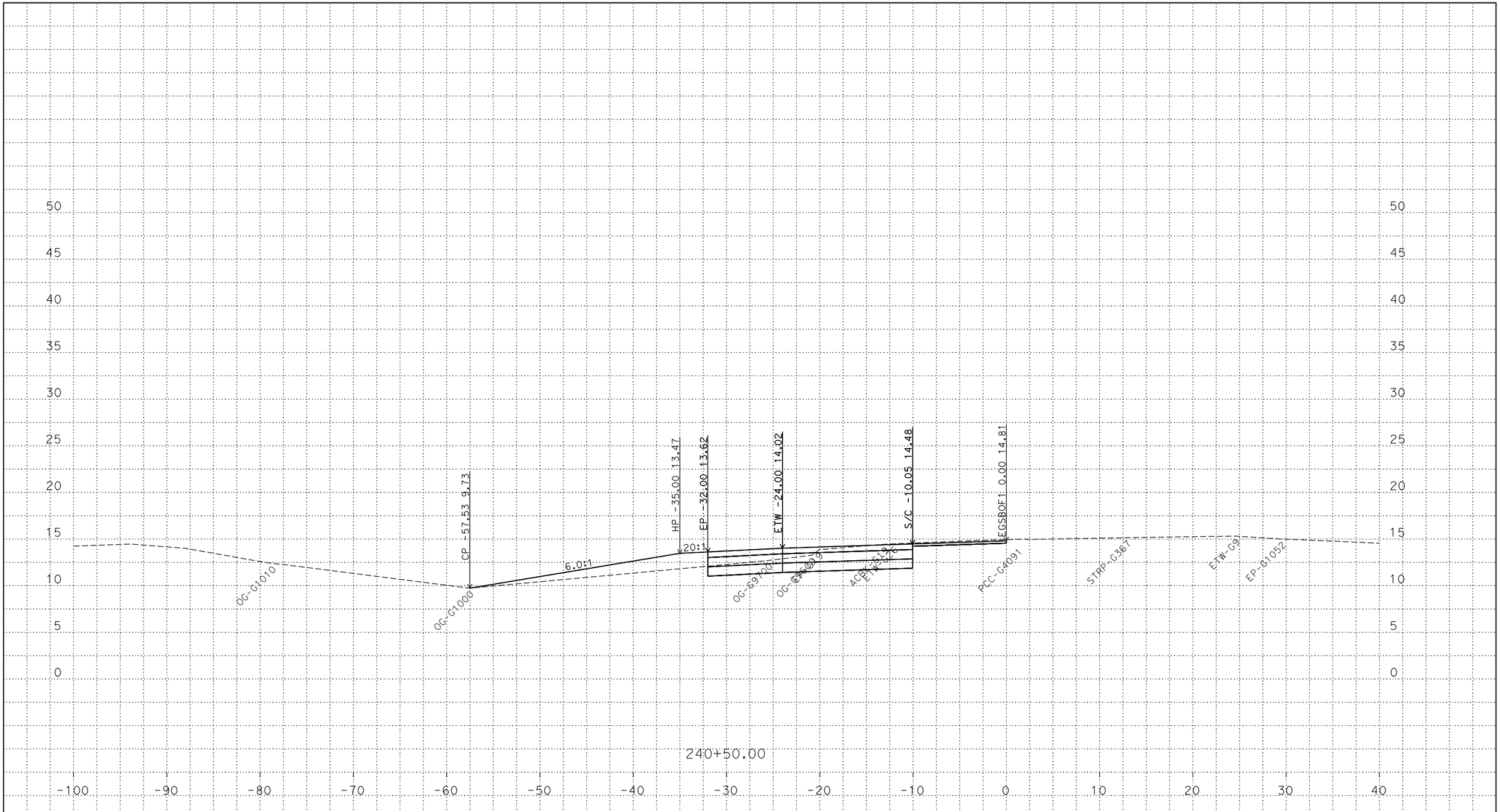

PLOTTED DATE: 13-JUN-2018

SCALE: 1"=5' Horiz.
1"=5' Vert.

CREATED BY: s145165

CONTRACT: 03-0H10U

DIST/CO/RTE/PM: 03/Sac/5/9.7-24.9

PROJECT ID: 03170002461

EGSBOF1
CROSS SECTIONS

P:\proj5\03\0h100\design\DGN\Cross-Sections\Final\RAMPS\C3D
EGSBOF1_XSECTS_TEMP_X_C3D_DWG.dwg - 10-May-18 1:12 PM

FOR DESIGN STUDY ONLY

All Dimensions are U.S. Survey Feet

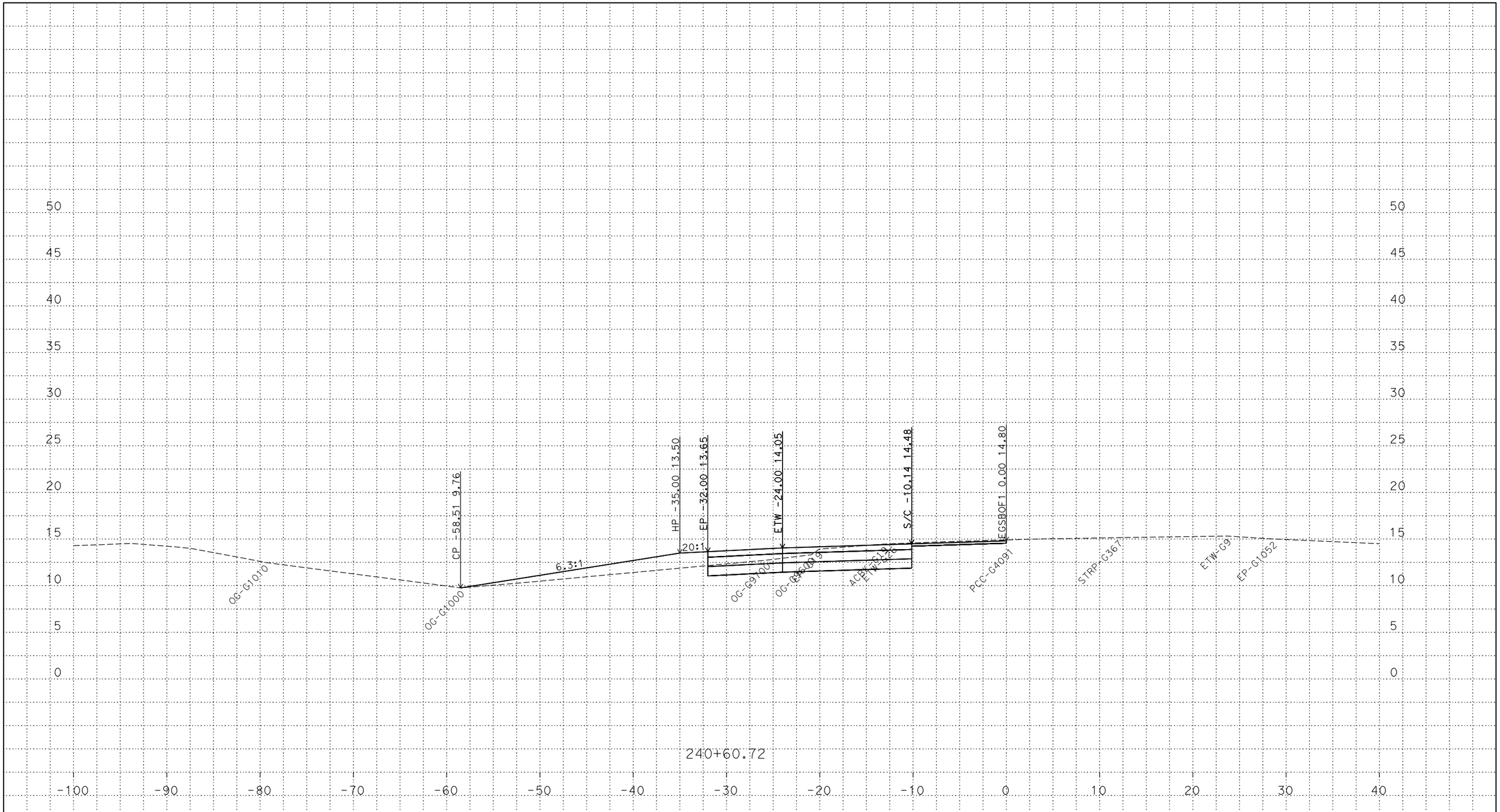

PLOTTED DATE: 13-JUN-2018

SCALE: 1"=5' Horiz.
1"=5' Vert.

CREATED BY: s145165

CONTRACT: 03-0H10U

DIST/CO/RTE/PM: 03/Sac/5/9.7-24.9

PROJECT ID: 03170002461

EGSBOF1
CROSS SECTIONS

P:\proj5\03\0h100\design\DGN\Cross-Sections\Final\RAMPS\C3D
EGSBOF1_XSECTS_TEMP_X_C3D_DWG.dwg - 10-May-18 1:12 PM