FOR DESIGN STUDY ONLY

All Dimensions are U.S. Survey Feet

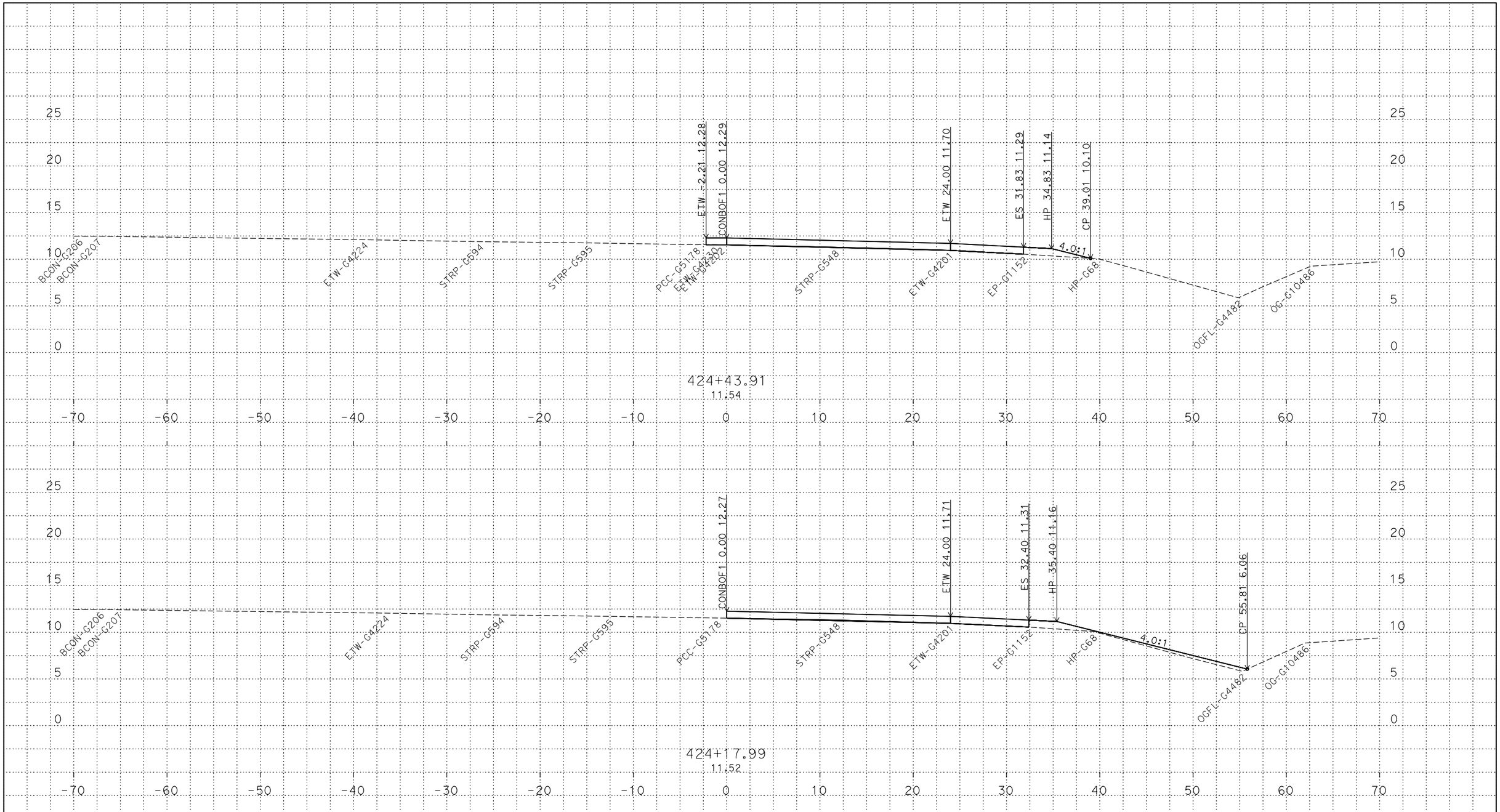

PLOTTED DATE: 14-JUN-2018

SCALE: 1"=5' Horiz.
1"=5' Vert.

CREATED BY: s145165

CONTRACT: 03-0H10U

DIST/CO/RTE/PM: 03/Sac/5/9.7-24.9

PROJECT ID: 03170002461

CONBOF1
CROSS SECTIONS
1 OF 16

P:\proj5\03\0h100\design\DGN\Cross-Sections\Final\RAMPS\C3D
CONBOF1_XSECTS_TEMP_X_C3D_DWG.dwg - 12-May-18 12:47 PM

FOR DESIGN STUDY ONLY

All Dimensions are U.S. Survey Feet

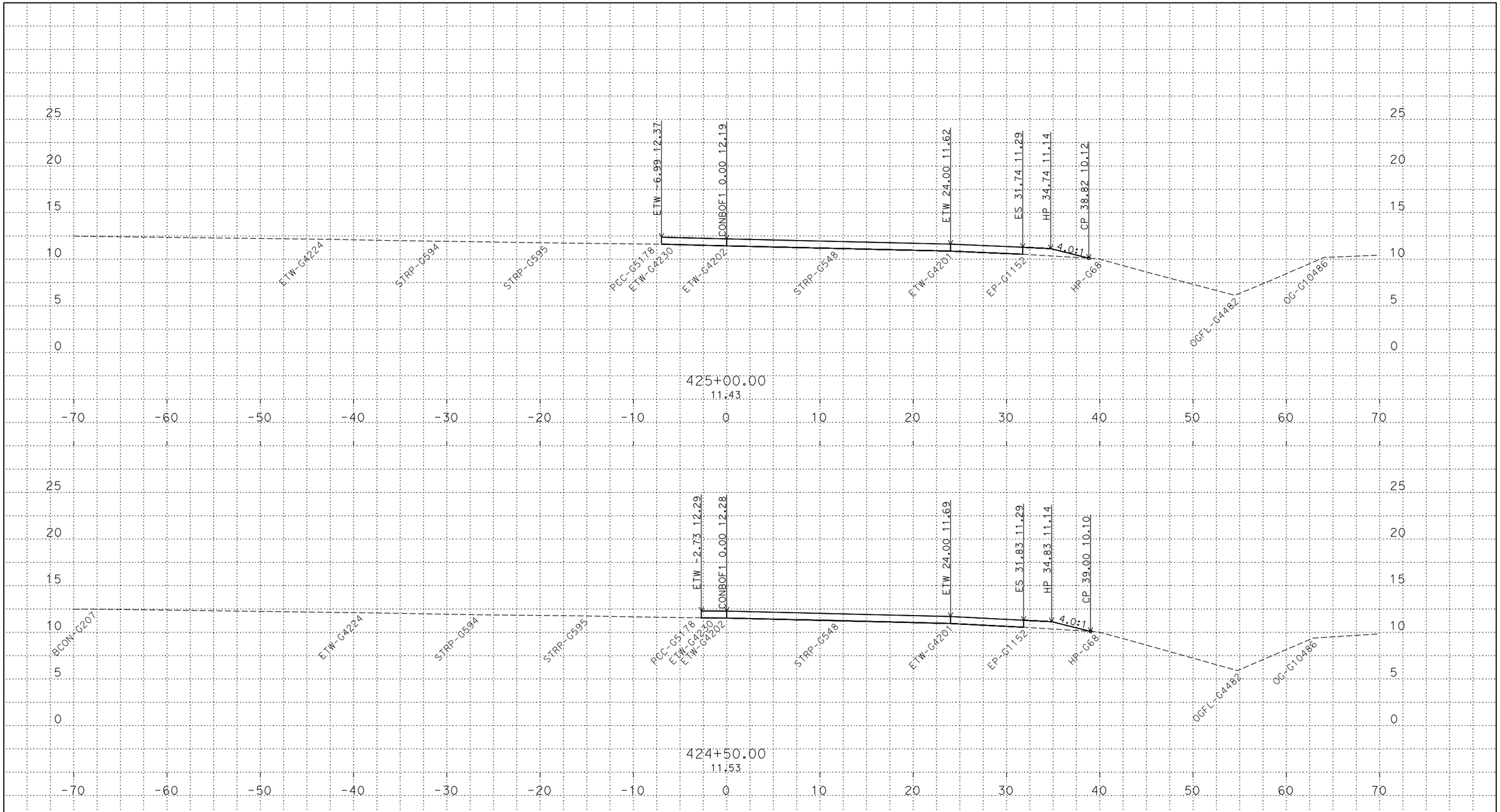

PLOTTED DATE: 14-JUN-2018

SCALE: 1"=5' Horiz.
1"=5' Vert.

CREATED BY: s145165

CONTRACT: 03-0H10U

DIST/CO/RTE/PM: 03/Sac/5/9.7-24.9

PROJECT ID: 03170002461

CONBOF1
CROSS SECTIONS

P:\proj5\03\0h100\design\DGN\Cross-Sections\Final\RAMPS\C3D
CONBOF1_XSECTS_TEMP_X_C3D_DWG.dwg - 12-May-18 12:47 PM

FOR DESIGN STUDY ONLY

All Dimensions are U.S. Survey Feet

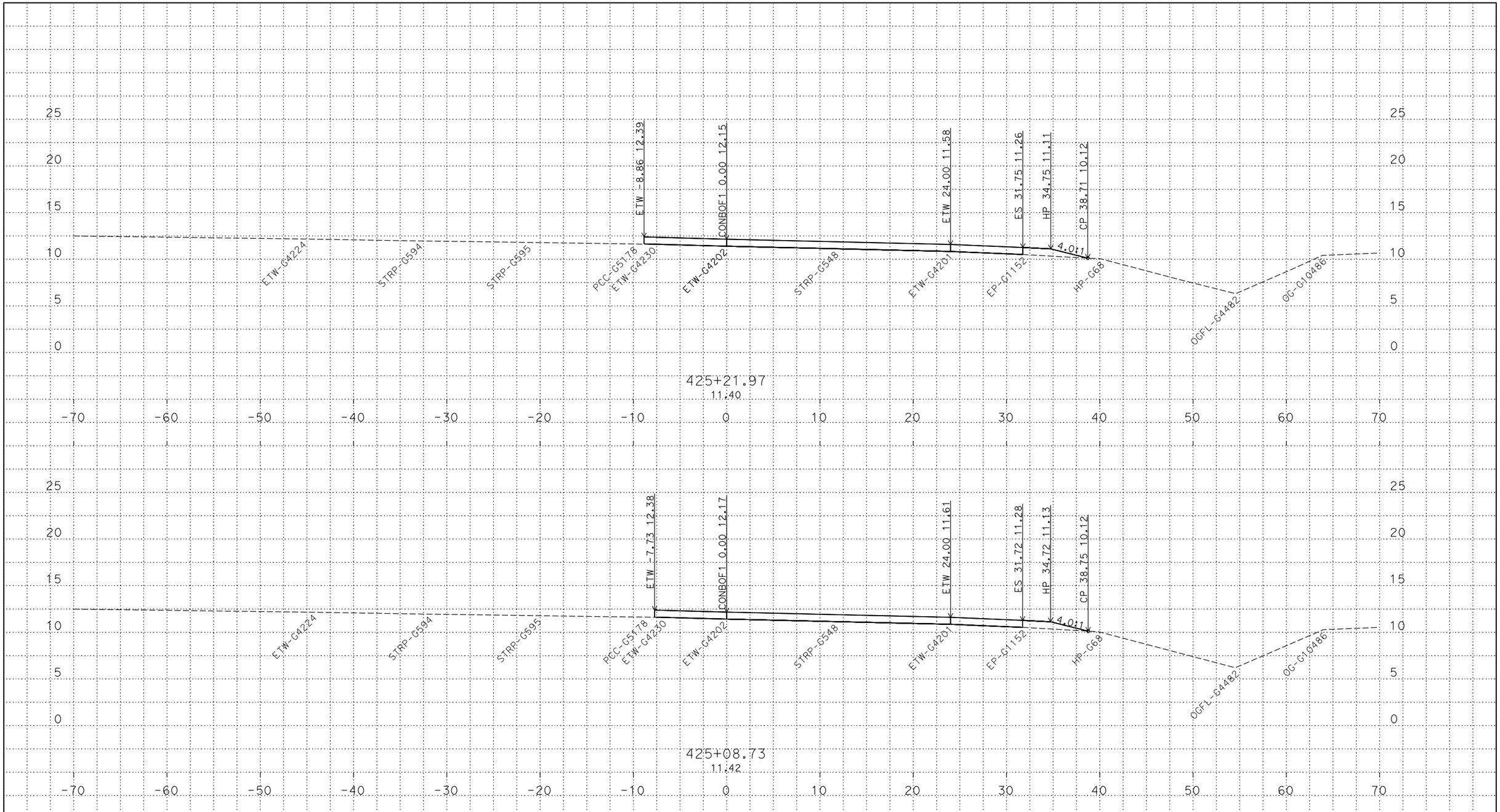

PLOTTED DATE: 14-JUN-2018

SCALE: 1"=5' Horiz.
1"=5' Vert.

CREATED BY: s145165

CONTRACT: 03-0H10U

DIST/CO/RTE/PM: 03/Sac/5/9.7-24.9

PROJECT ID: 03170002461

CONBOF1
CROSS SECTIONS

P:\proj5\03\0h100\design\DGN\Cross-Sections\Final\RAMPS\C3D
CONBOF1_XSECTS_TEMP_X_C3D_DWG.dwg - 12-May-18 12:47 PM

FOR DESIGN STUDY ONLY

All Dimensions are U.S. Survey Feet

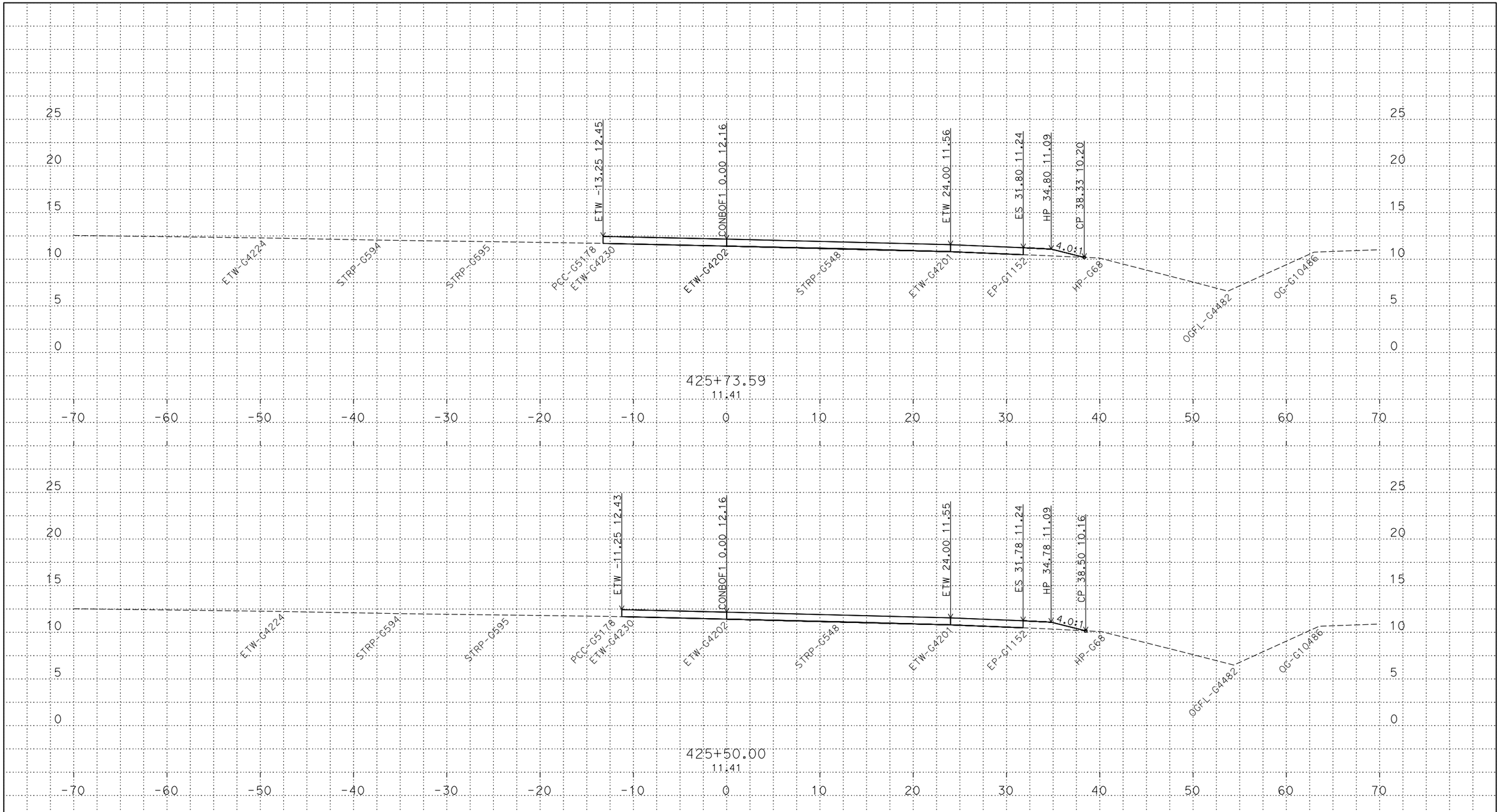

PLOTTED DATE: 14-JUN-2018

SCALE: 1"=5' Horiz.
1"=5' Vert.

CREATED BY: s145165

CONTRACT: 03-0H10U

DIST/CO/RTE/PM: 03/Sac/5/9.7-24.9

PROJECT ID: 03170002461

CONBOF 1
CROSS SECTIONS

P:\proj5\03\0h100\design\DGN\Cross-Sections\Final\RAMPS\C3D
CONBOF1_XSECTS_TEMP_X_C3D_DWG.dwg - 12-May-18 12:47 PM

FOR DESIGN STUDY ONLY

All Dimensions are U.S. Survey Feet

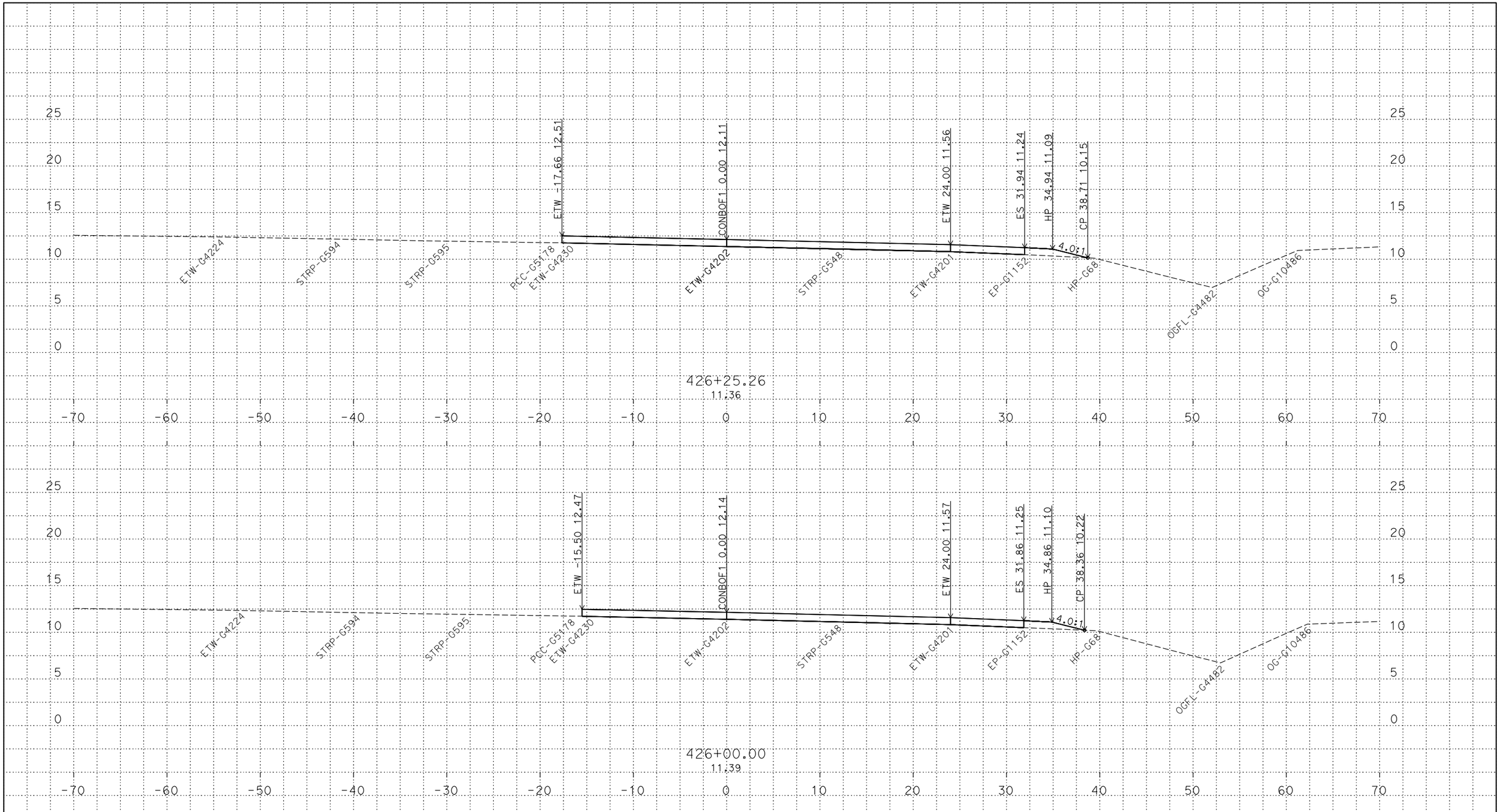

PLOTTED DATE: 14-JUN-2018

SCALE: 1"=5' Horiz.
1"=5' Vert.

CREATED BY: s145165

CONTRACT: 03-0H10U

DIST/CO/RTE/PM: 03/Sac/5/9.7-24.9

PROJECT ID: 03170002461

CONBOF 1
CROSS SECTIONS

P:\proj5\03\0h100\design\DGN\Cross-Sections\Final\RAMPS\C3D
CONBOF1_XSECTS_TEMP_X_C3D_DWG.dwg - 12-May-18 12:47 PM

FOR DESIGN STUDY ONLY

All Dimensions are U.S. Survey Feet

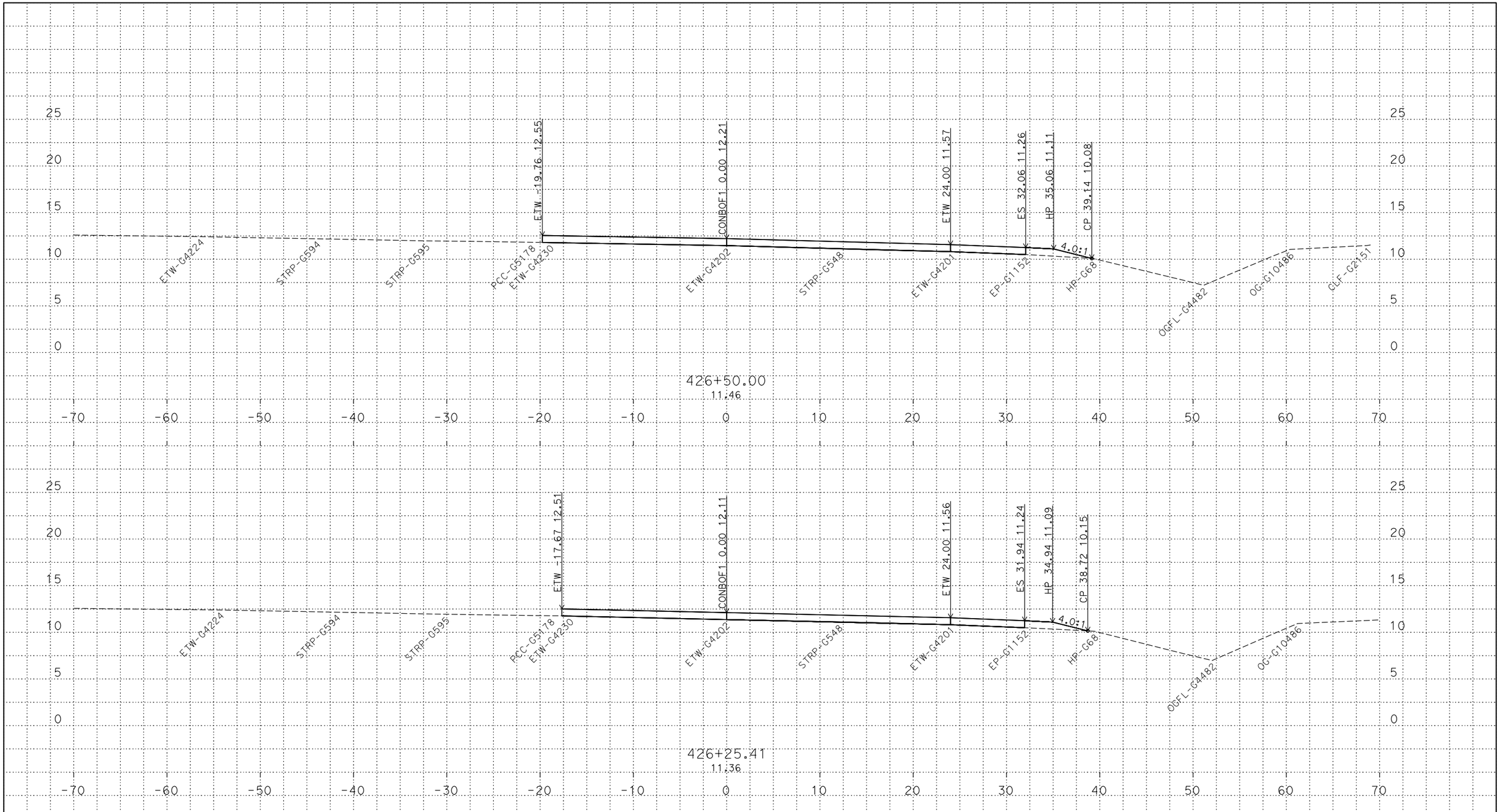

PLOTTED DATE: 14-JUN-2018

SCALE: 1"=5' Horiz.
1"=5' Vert.

CREATED BY: s145165

CONTRACT: 03-0H10U

DIST/CO/RTE/PM: 03/Sac/5/9.7-24.9

PROJECT ID: 03170002461

CONBOF 1
CROSS SECTIONS

P:\proj5\03\0h100\design\DGN\Cross-Sections\Final\RAMPS\C3D
CONBOF1_XSECTS_TEMP_X_C3D_DWG.dwg - 12-May-18 12:47 PM

FOR DESIGN STUDY ONLY

All Dimensions are U.S. Survey Feet

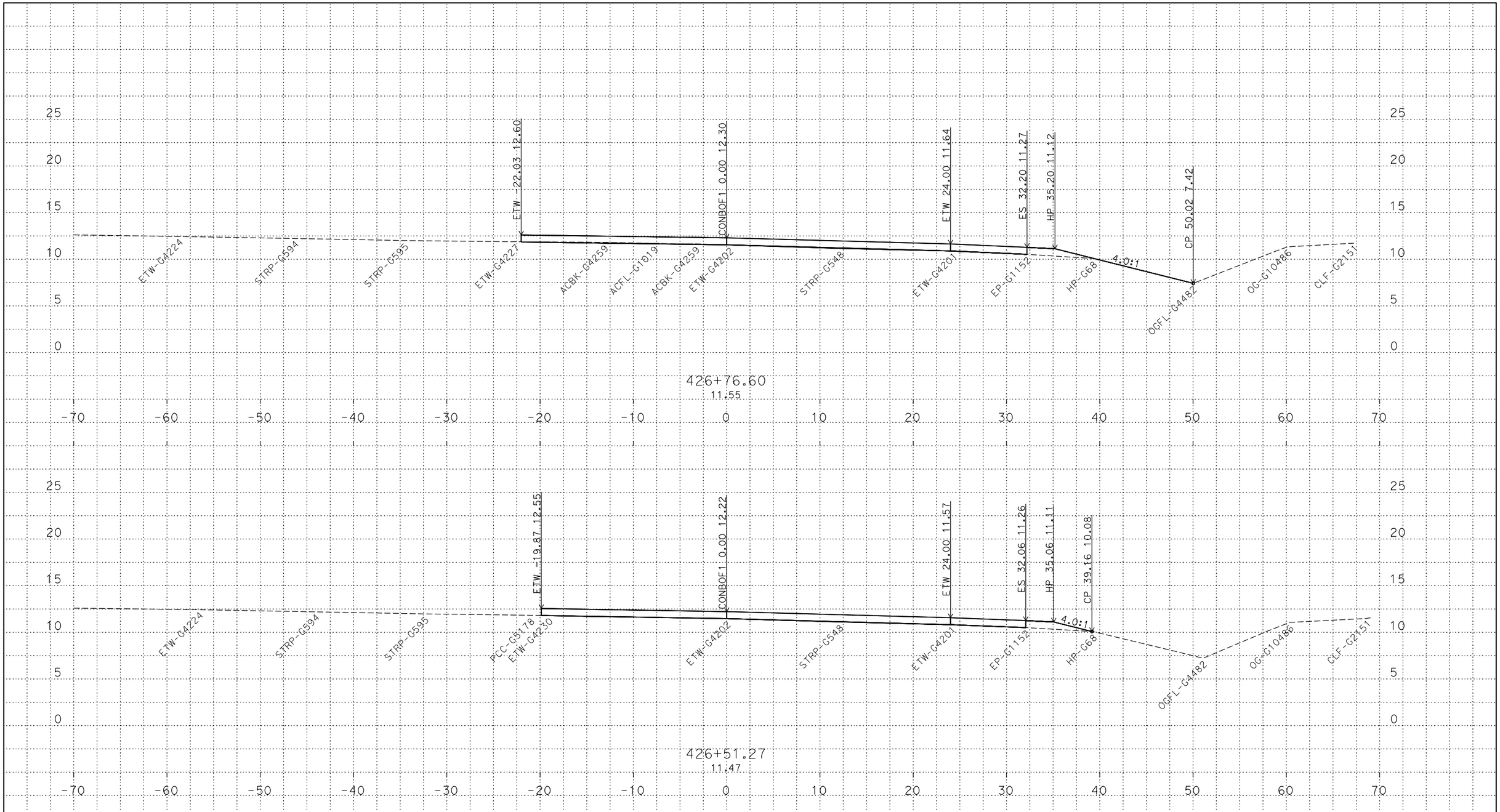

PLOTTED DATE: 14-JUN-2018

SCALE: 1"=5' Horiz.
1"=5' Vert.

CREATED BY: s145165

CONTRACT: 03-0H10U

DIST/CO/RTE/PM: 03/Sac/5/9.7-24.9

PROJECT ID: 03170002461

CONBOF 1
CROSS SECTIONS

P:\proj5\03\0h100\design\DGN\Cross-Sections\Final\RAMPS\C3D
CONBOF1_XSECTS_TEMP_X_C3D_DWG.dwg - 12-May-18 12:47 PM

FOR DESIGN STUDY ONLY

All Dimensions are U.S. Survey Feet

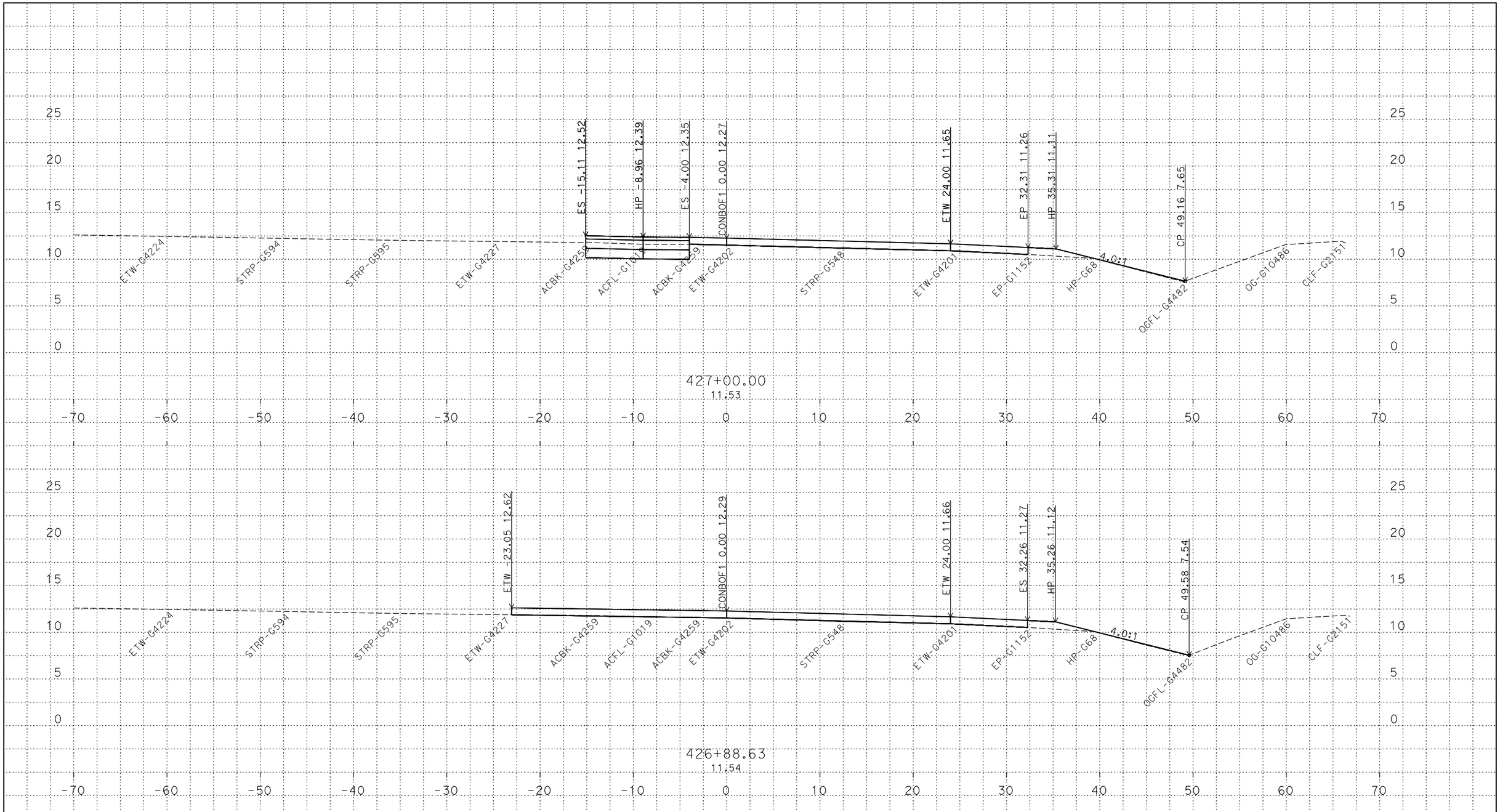

PLOTTED DATE: 14-JUN-2018

SCALE: 1"=5' Horiz.
1"=5' Vert.

CREATED BY: s145165

CONTRACT: 03-0H10U

DIST/CO/RTE/PM: 03/Sac/5/9.7-24.9

PROJECT ID: 03170002461

CONBOF 1
CROSS SECTIONS

P:\proj5\03\0h100\design\DGN\Cross-Sections\Final\RAMPS\C3D
CONBOF1_XSECTS_TEMP_X_C3D_DWG.dwg - 12-May-18 12:47 PM

FOR DESIGN STUDY ONLY

All Dimensions are U.S. Survey Feet

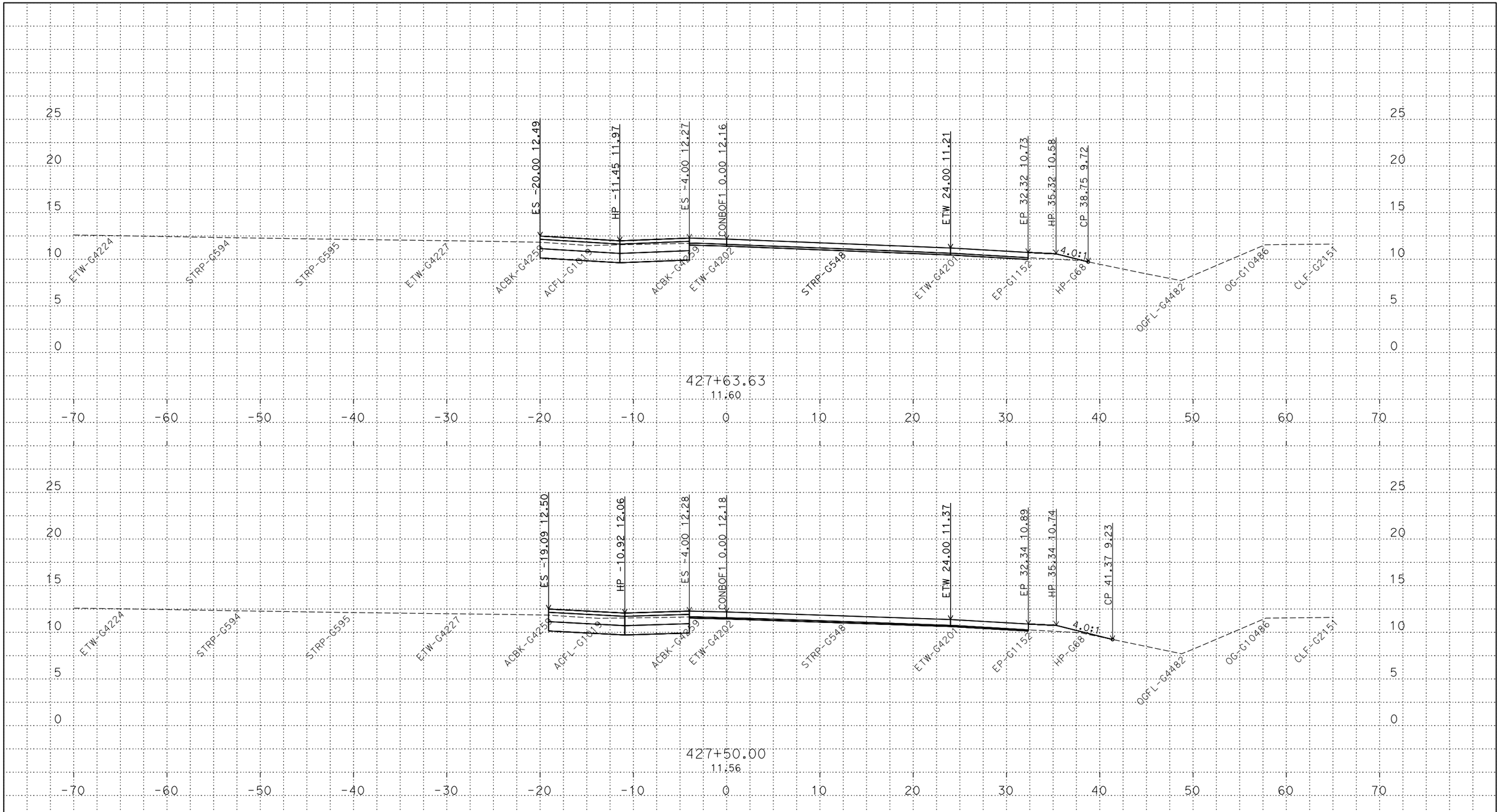

PLOTTED DATE: 14-JUN-2018

SCALE: 1"=5' Horiz.
1"=5' Vert.

CREATED BY: s145165

CONTRACT: 03-0H10U

DIST/CO/RTE/PM: 03/Sac/5/9.7-24.9

PROJECT ID: 03170002461

CONBOF 1
CROSS SECTIONS

P:\proj5\03\0h100\design\DGN\Cross-Sections\Final\RAMPS\C3D
CONBOF1_XSECTS_TEMP_X_C3D_DWG.dwg - 12-May-18 12:47 PM

FOR DESIGN STUDY ONLY

All Dimensions are U.S. Survey Feet

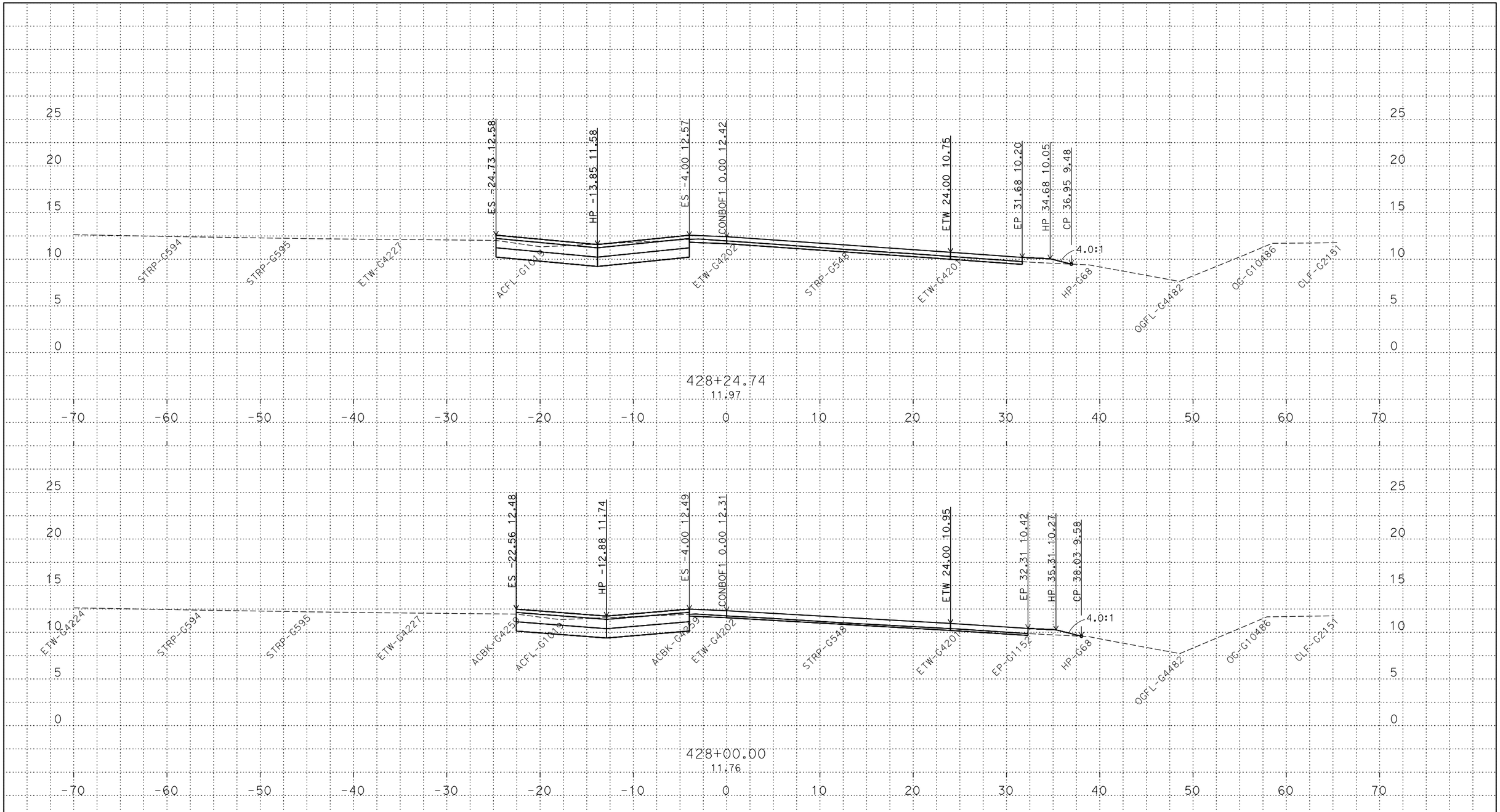

PLOTTED DATE: 14-JUN-2018

SCALE: 1"=5' Horiz.
1"=5' Vert.

CREATED BY: s145165

CONTRACT: 03-0H10U

DIST/CO/RTE/PM: 03/Sac/5/9.7-24.9

PROJECT ID: 03170002461

CONBOF 1
CROSS SECTIONS

P:\proj5\03\0h100\design\DGN\Cross-Sections\Final\RAMPS\C3D
CONBOF1_XSECTS_TEMP_X_C3D_DWG.dwg - 12-May-18 12:47 PM

FOR DESIGN STUDY ONLY

All Dimensions are U.S. Survey Feet

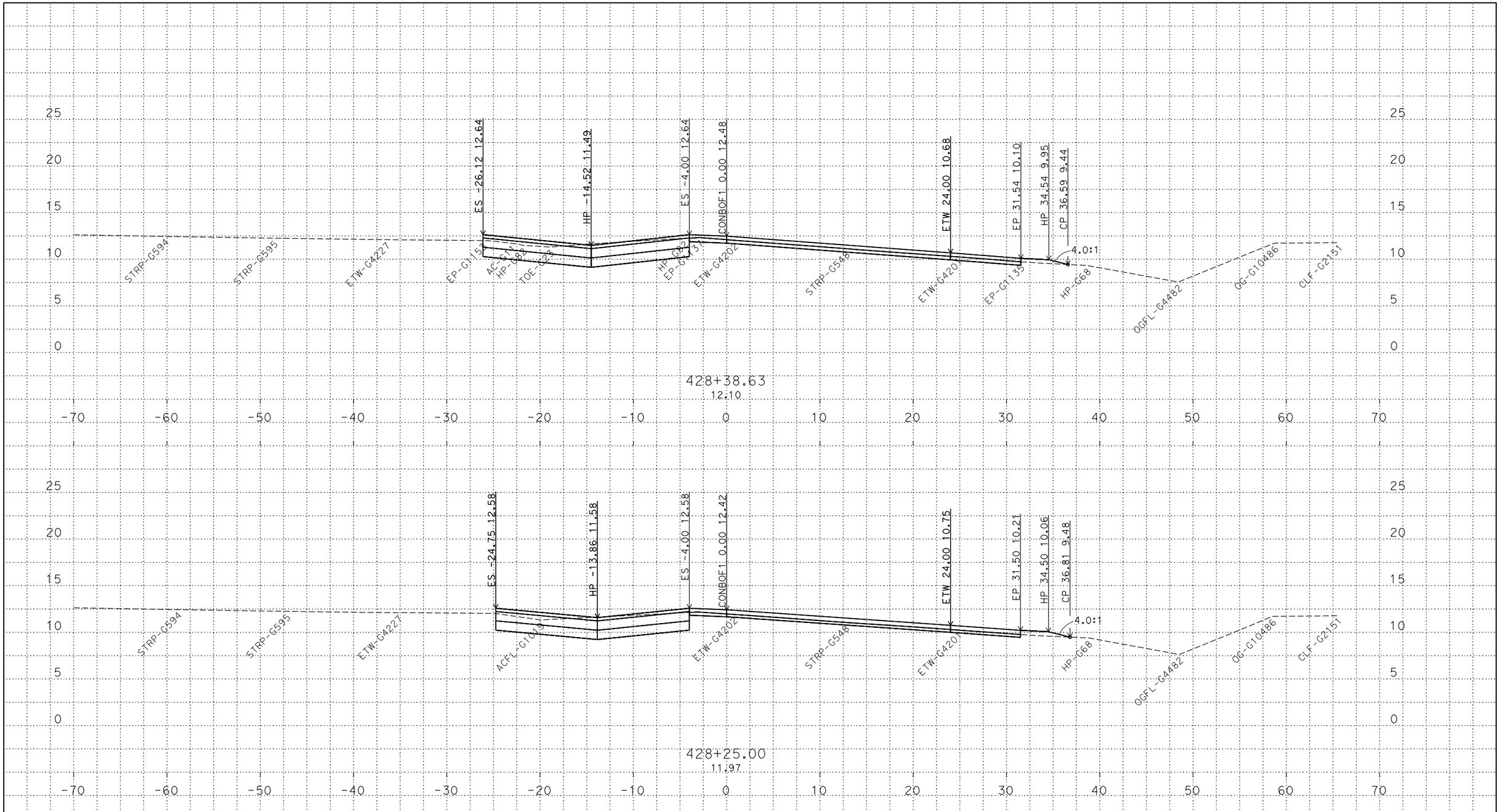

PLOTTED DATE: 14-JUN-2018

SCALE: 1"=5' Horiz.
1"=5' Vert.

CREATED BY: s145165

CONTRACT: 03-0H10U

DIST/CO/RTE/PM: 03/Sac/5/9.7-24.9

PROJECT ID: 03170002461

CONBOF 1
CROSS SECTIONS

P:\proj5\03\0h100\design\DGN\Cross-Sections\Final\RAMPS\C3D
CONBOF1_XSECTS_TEMP_X_C3D_DWG.dwg - 12-May-18 12:47 PM

FOR DESIGN STUDY ONLY

All Dimensions are U.S. Survey Feet

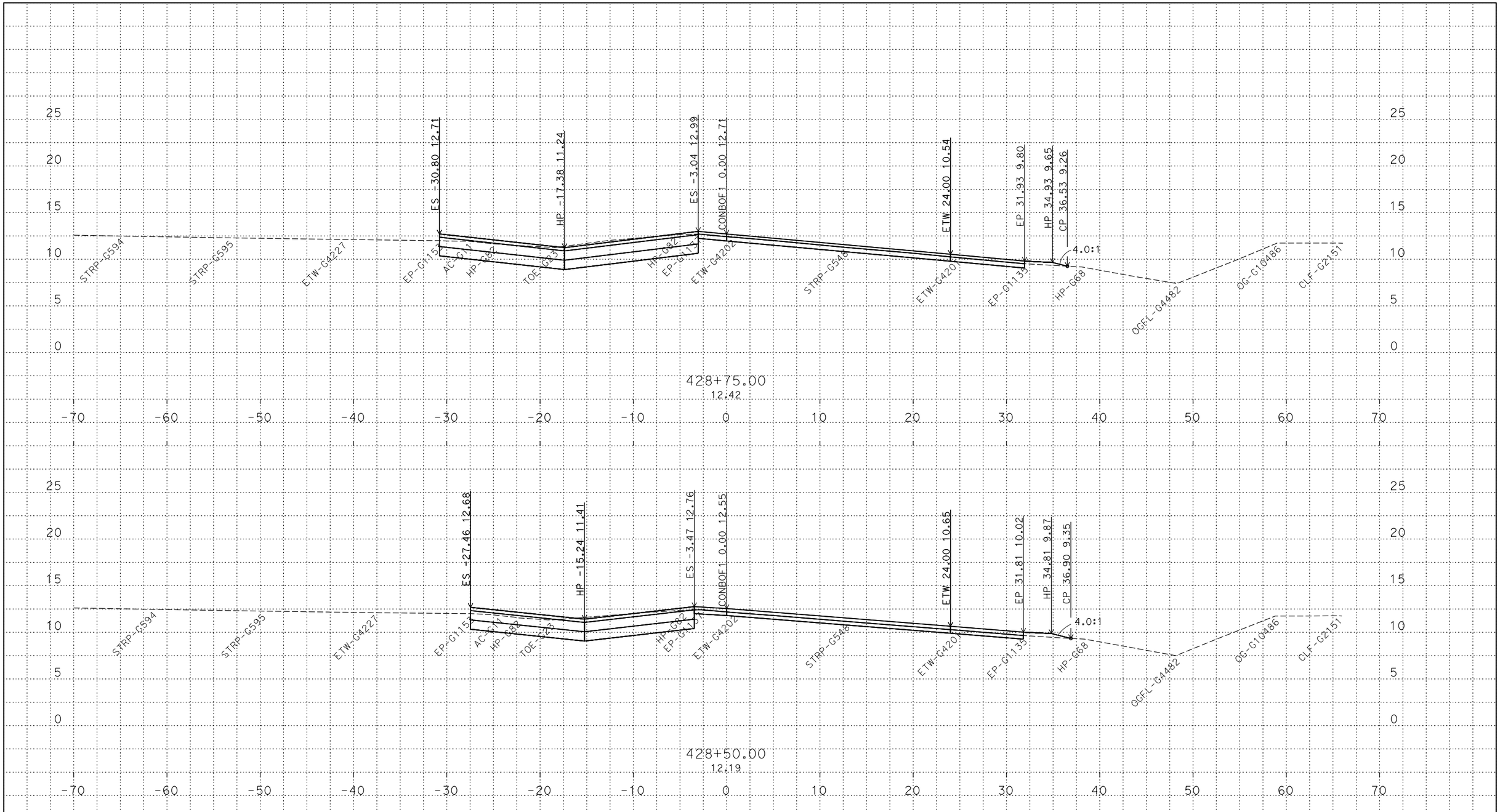

PLOTTED DATE: 14-JUN-2018

SCALE: 1"=5' Horiz.
1"=5' Vert.

CREATED BY: s145165

CONTRACT: 03-0H10U

DIST/CO/RTE/PM: 03/Sac/5/9.7-24.9

PROJECT ID: 03170002461

CONBOF 1
CROSS SECTIONS

P:\proj5\03\0h100\design\DGN\Cross-Sections\Final\RAMPS\C3D
CONBOF1_XSECTS_TEMP_X_C3D_DWG.dwg - 12-May-18 12:47 PM

FOR DESIGN STUDY ONLY

All Dimensions are U.S. Survey Feet

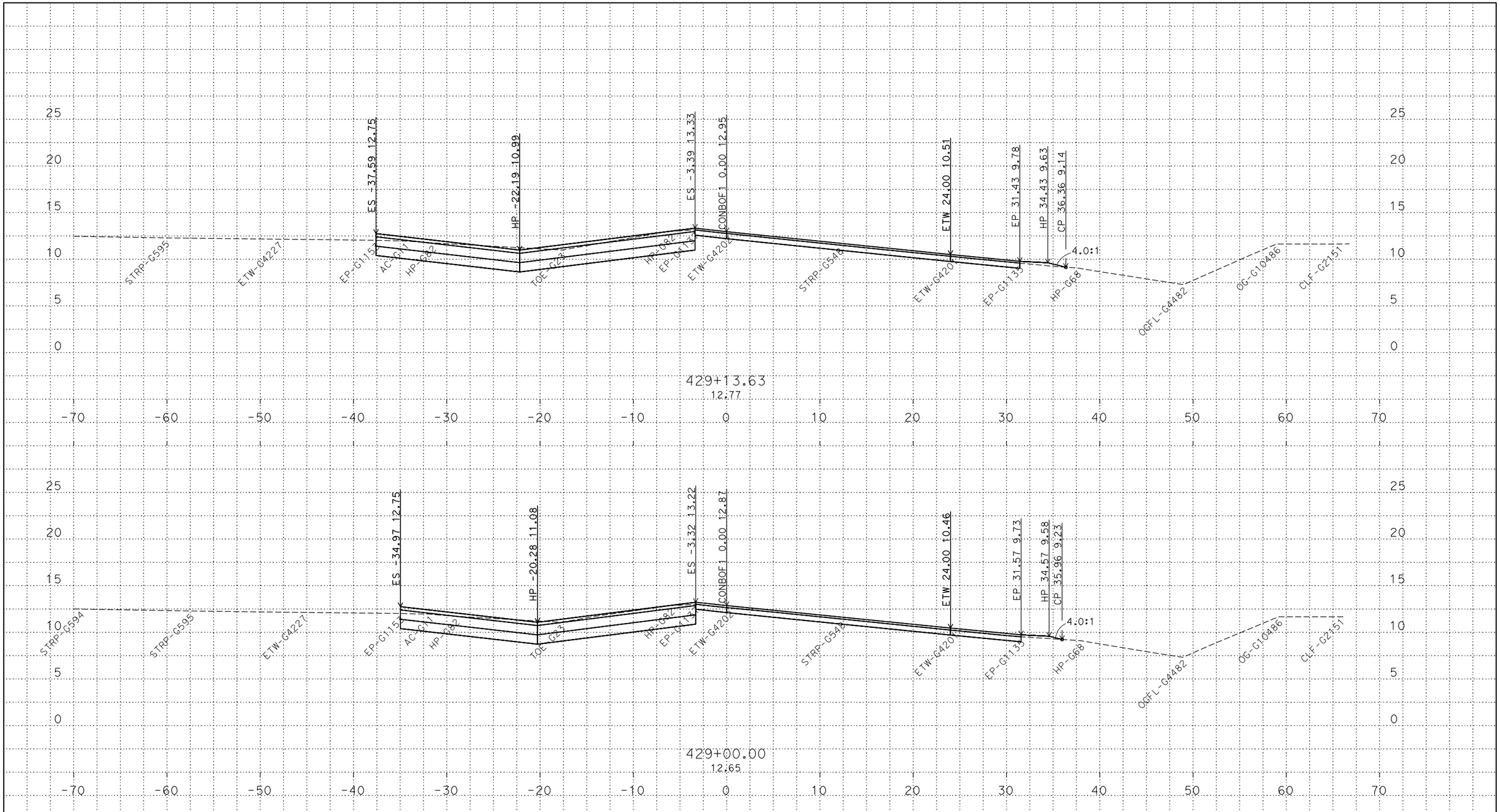

P:\proj5\03\0h100\design\DGN\Cross-Sections\Final\RAMPS\C3D
CONBOF1_XSECTS_TEMP_X_C3D_DWG.dwg - 12-May-18 12:47 PM

PLOTTED DATE: 14-JUN-2018

SCALE: 1"=5' Horiz.
1"=5' Vert.

CREATED BY: s145165

CONTRACT: 03-0H10U

DIST/CO/RTE/PM: 03/Sac/5/9.7-24.9

PROJECT ID: 03170002461

CONBOF 1
CROSS SECTIONS

FOR DESIGN STUDY ONLY

All Dimensions are U.S. Survey Feet

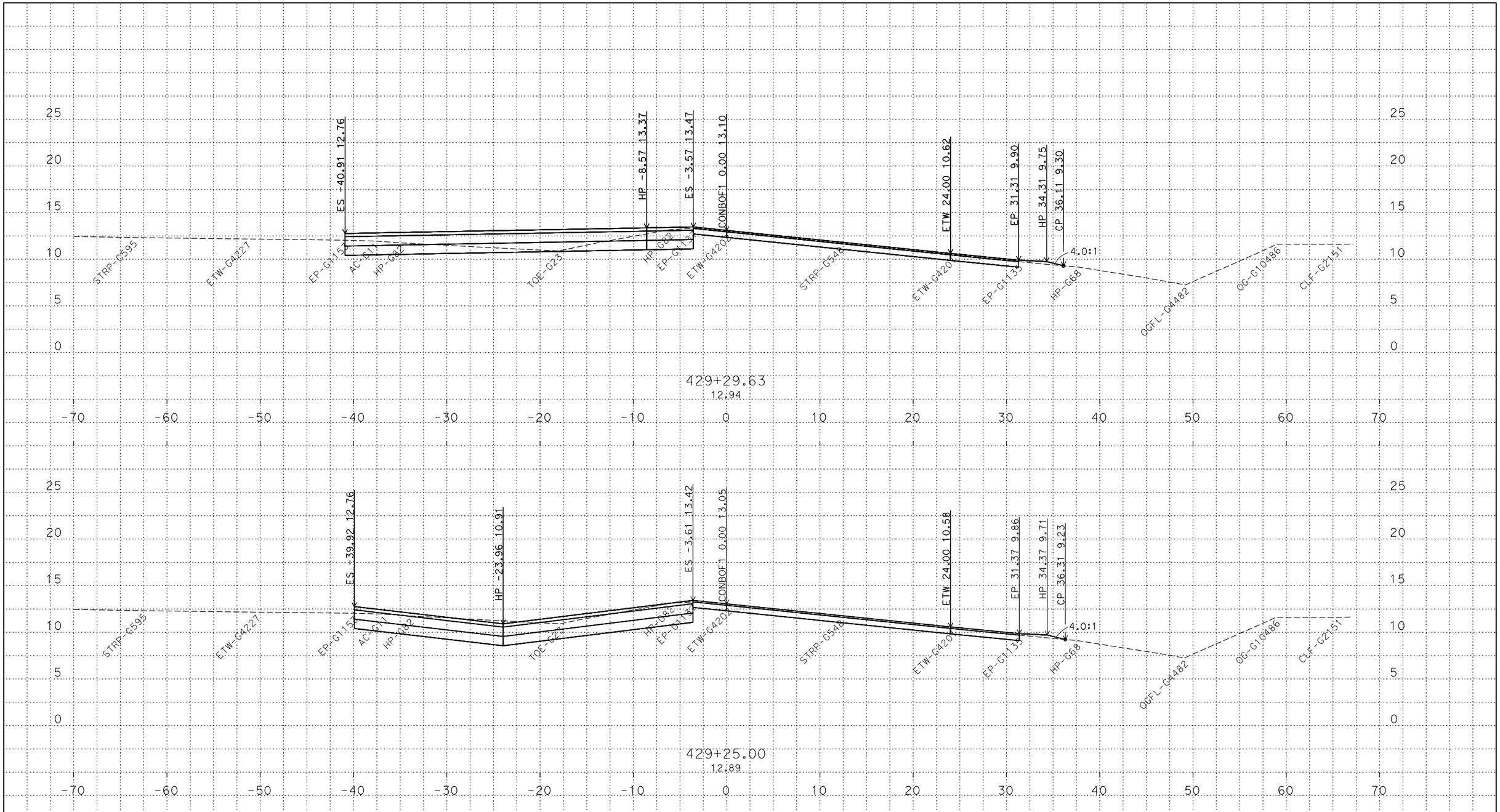

PLOTTED DATE: 14-JUN-2018

SCALE: 1"=5' Horiz.
1"=5' Vert.

CREATED BY: s145165

CONTRACT: 03-0H10U

DIST/CO/RTE/PM: 03/Sac/5/9.7-24.9

PROJECT ID: 03170002461

CONBOF 1
CROSS SECTIONS

P:\proj5\03\0h100\design\DGN\Cross-Sections\Final\RAMPS\C3D
CONBOF1_XSECTS_TEMP_X_C3D_DWG.dwg - 12-May-18 12:47 PM

FOR DESIGN STUDY ONLY

All Dimensions are U.S. Survey Feet

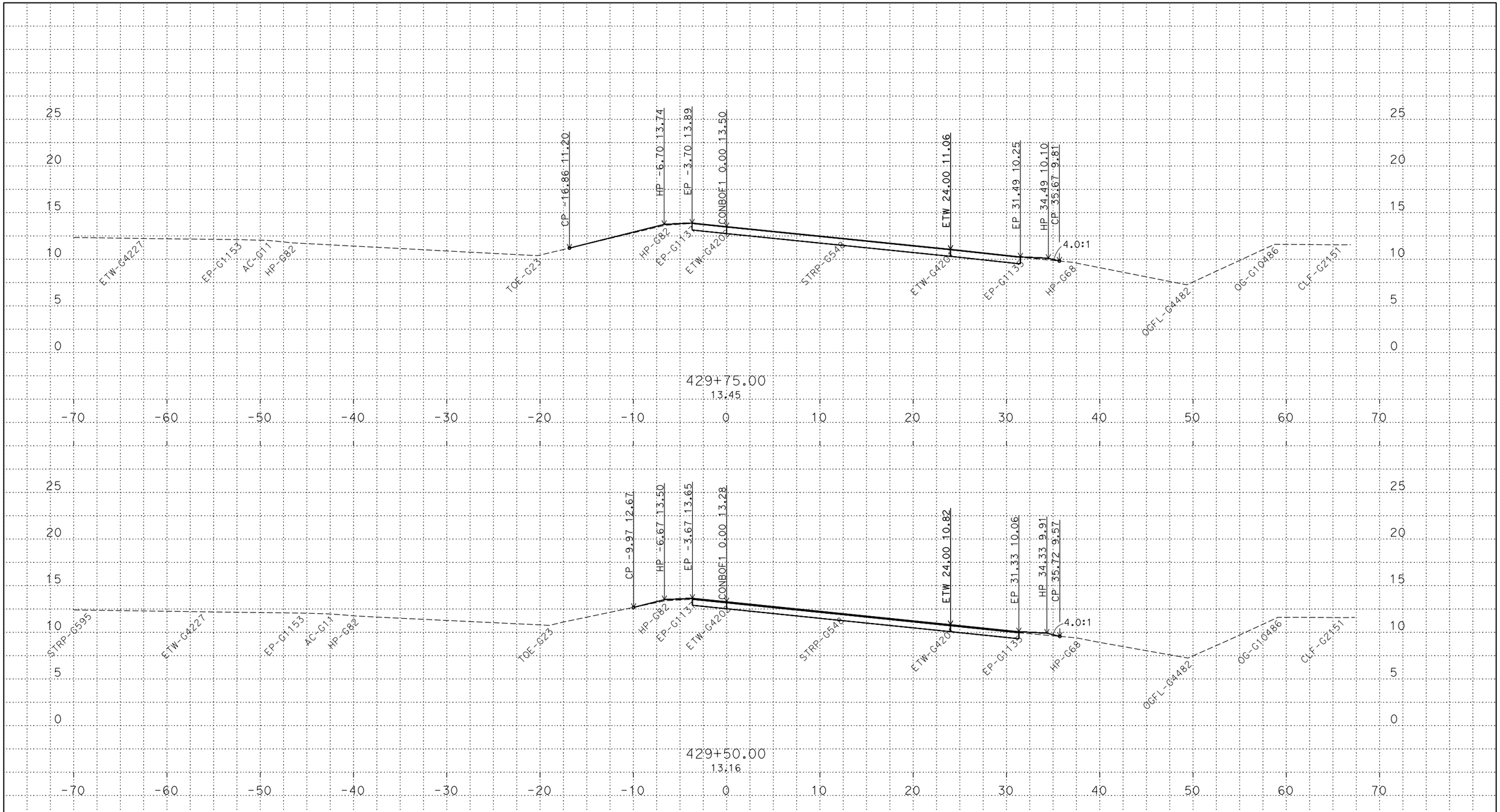

P:\proj5\03\0h100\design\DGN\Cross-Sections\Final\RAMPS\C3D
CONBOF1_XSECTS_TEMP_X_C3D_DWG.dwg - 12-May-18 12:47 PM

PLOTTED DATE: 14-JUN-2018

SCALE: 1"=5' Horiz.
1"=5' Vert.

CREATED BY: s145165

CONTRACT: 03-0H10U

DIST/CO/RTE/PM: 03/Sac/5/9.7-24.9

PROJECT ID: 03170002461

CONBOF 1
CROSS SECTIONS

FOR DESIGN STUDY ONLY

All Dimensions are U.S. Survey Feet

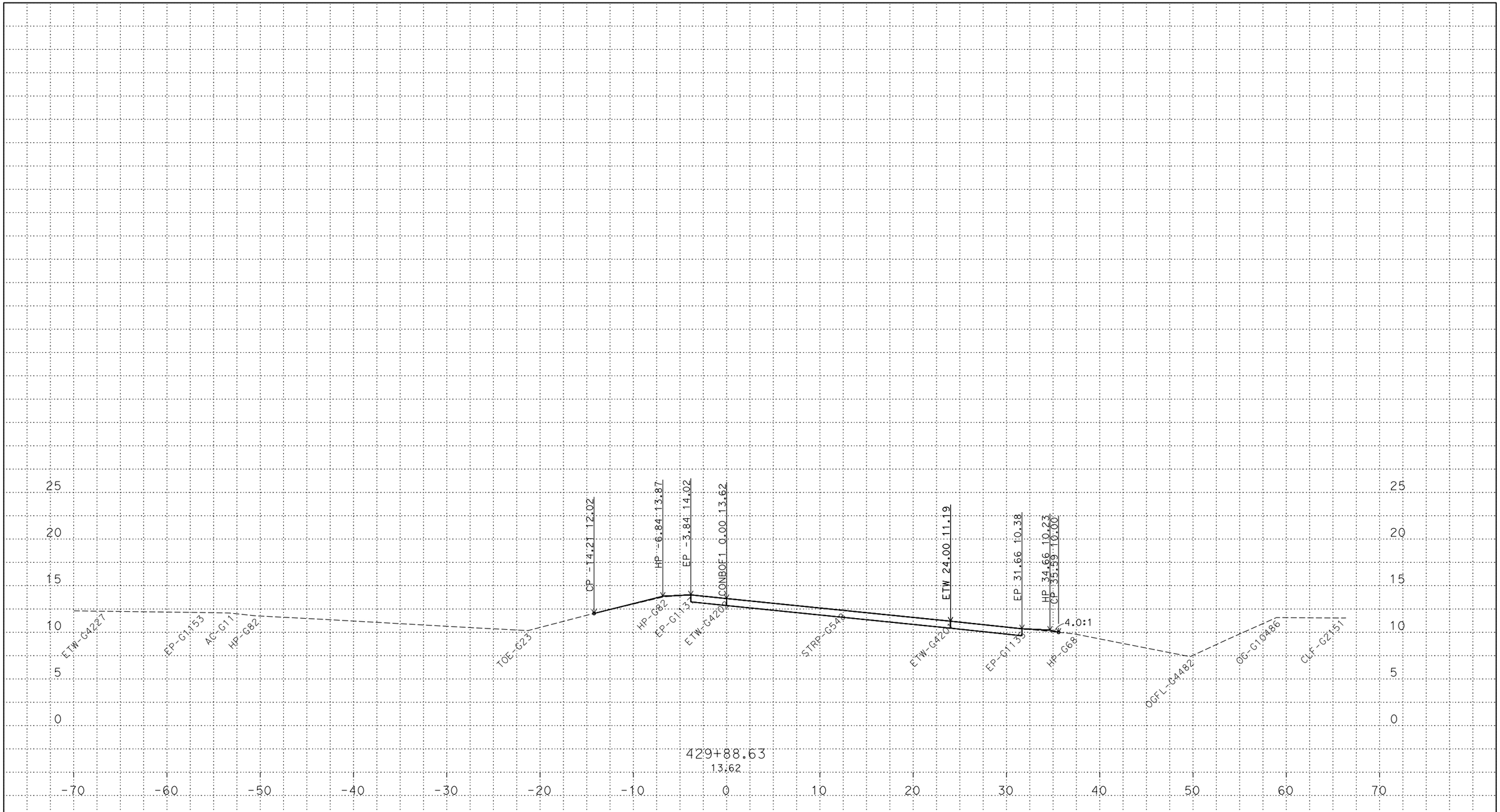

PLOTTED DATE: 14-JUN-2018

SCALE: 1"=5' Horiz.
1"=5' Vert.

CREATED BY: s145165

CONTRACT: 03-0H10U

DIST/CO/RTE/PM: 03/Sac/5/9.7-24.9

PROJECT ID: 03170002461

CONBOF 1
CROSS SECTIONS

P:\proj5\03\0h100\design\DGN\Cross-Sections\Final\RAMPS\C3D
CONBOF1_XSECTS_TEMP_X_C3D_DWG.dwg - 12-May-18 12:47 PM