FOR DESIGN STUDY ONLY

All Dimensions are U.S. Survey Feet

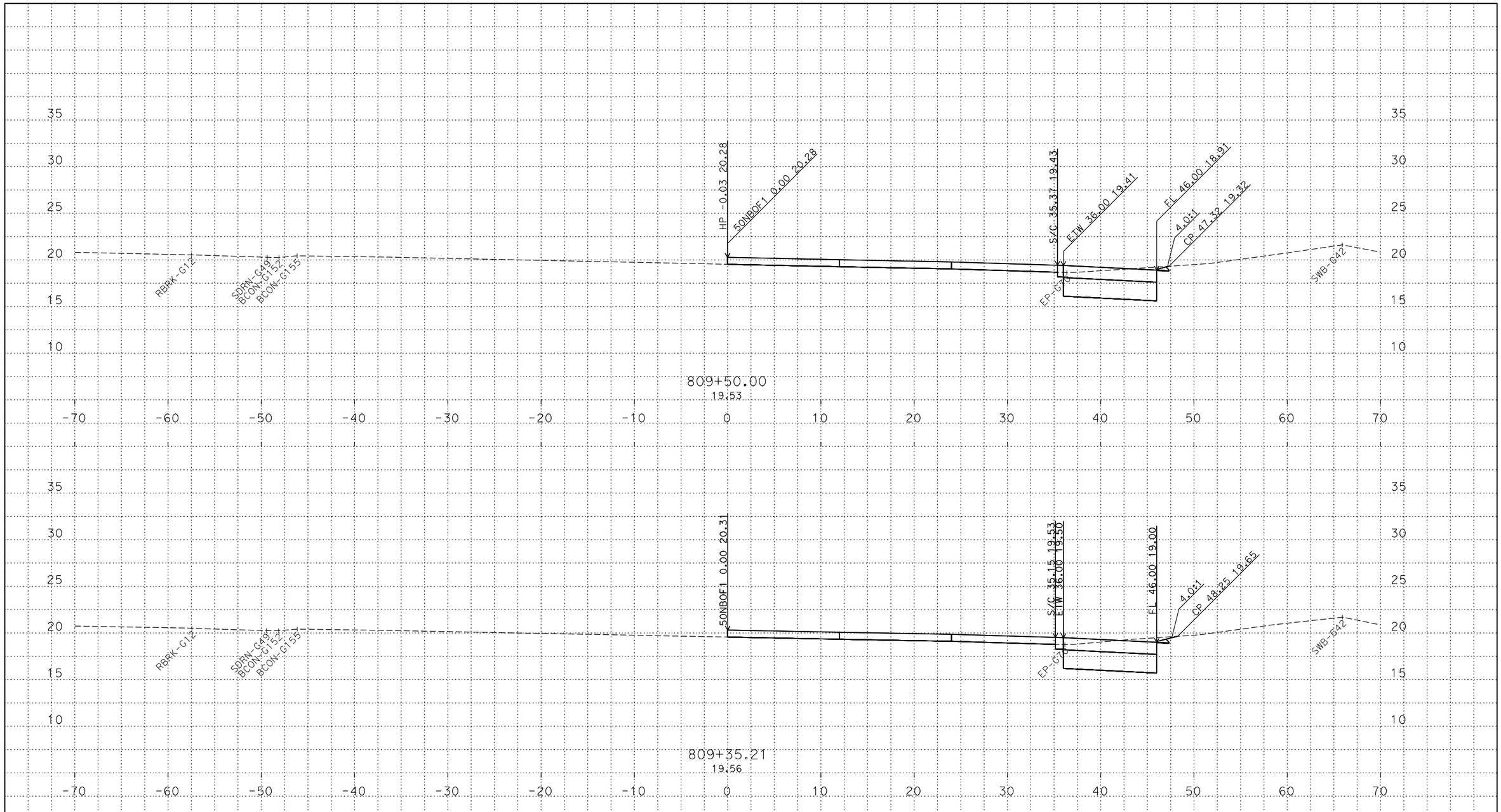

PLOTTED DATE: 13-JUN-2018

SCALE: 1"=5' Horiz.
1"=5' Vert.

CREATED BY: s145259

CONTRACT: 03-0H10U

DIST/CO/RTE/PM: 03/Sac/5/9.7-24.9

PROJECT ID: 03170002461

50NBOF1
CROSS SECTIONS
1 OF 47

P:\proj2\03\3c001\design\c3d\xsec_qtys\Ramps\Final Ramp XSEC\C3D
50NBOF1_TEMP_X_C3D_DWG.dwg - 24-May-18 1:22 PM

FOR DESIGN STUDY ONLY

All Dimensions are U.S. Survey Feet

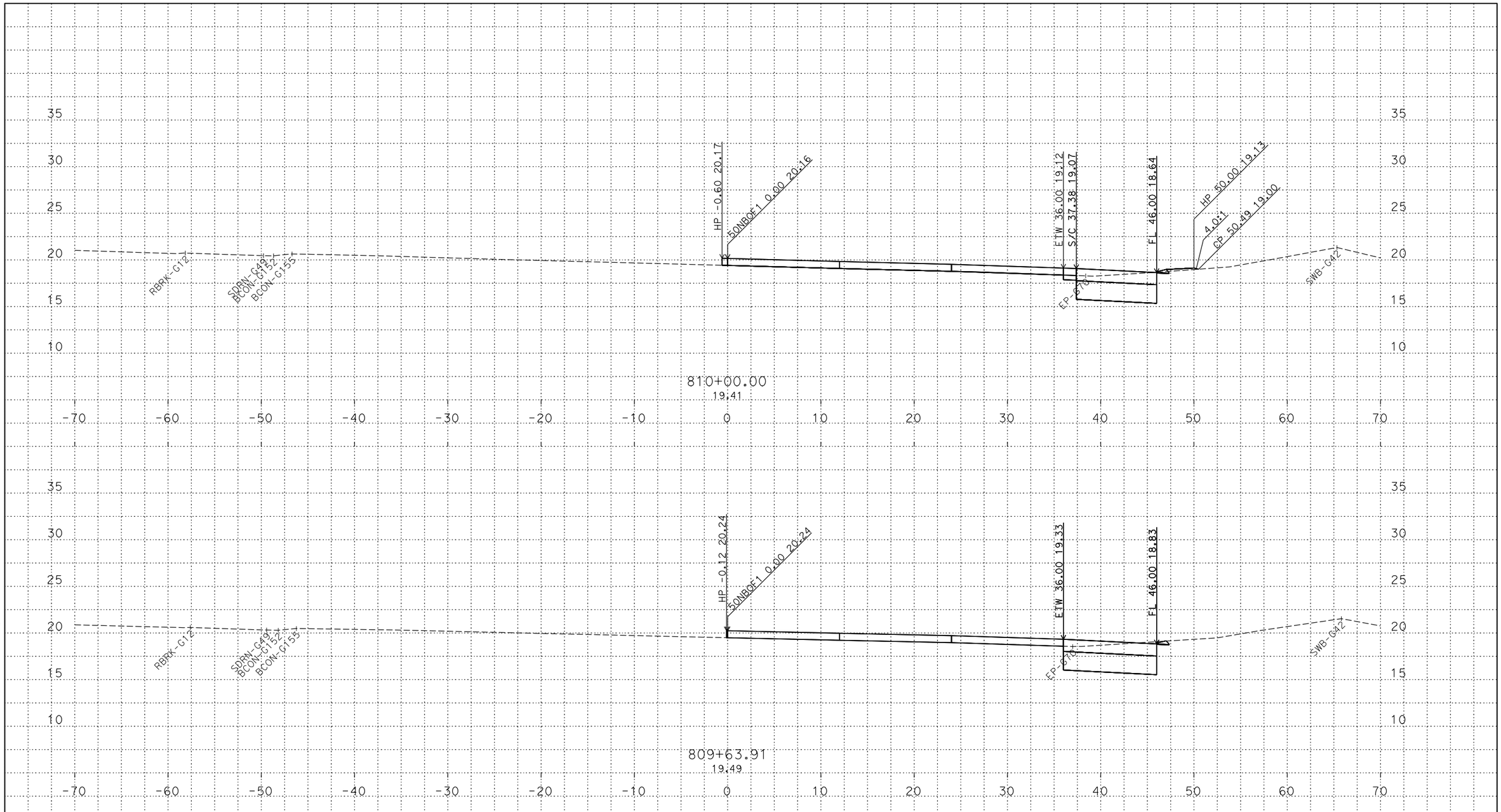

PLOTTED DATE: 13-JUN-2018

SCALE: 1"=5' Horiz.
1"=5' Vert.

CREATED BY: s145259

CONTRACT: 03-0H10U

DIST/CO/RTE/PM: 03/Sac/5/9.7-24.9

PROJECT ID: 03170002461

50NBOF1
CROSS SECTIONS
2 OF 47

P:\proj2\03\3c001\design\c3d\xsec_qtys\Ramps\Final Ramp XSEC\C3D
50NBOF1_TEMP_X_C3D_DWG.dwg - 24-May-18 1:22 PM

FOR DESIGN STUDY ONLY

All Dimensions are U.S. Survey Feet

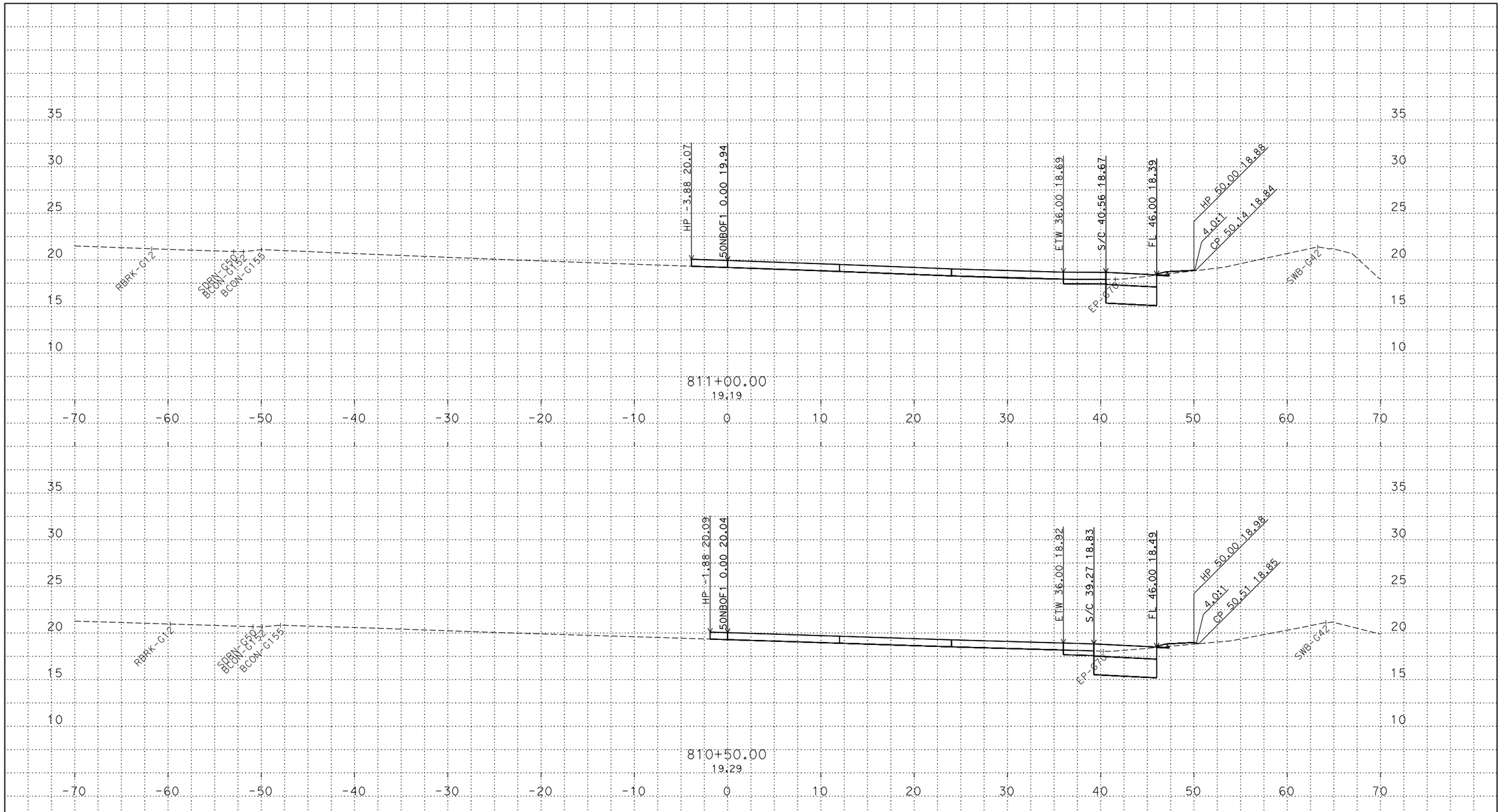

PLOTTED DATE: 13-JUN-2018

SCALE: 1"=5' Horiz.
1"=5' Vert.

CREATED BY: s145259

CONTRACT: 03-0H10U

DIST/CO/RTE/PM: 03/Sac/5/9.7-24.9

PROJECT ID: 03170002461

50NBOF1
CROSS SECTIONS
3 OF 47

P:\proj2\03\3c001\design\c3d\xsec_qtys\Ramps\Final Ramp XSEC\C3D
50NBOF1_TEMP_X_C3D_DWG.dwg - 24-May-18 1:22 PM

FOR DESIGN STUDY ONLY

All Dimensions are U.S. Survey Feet

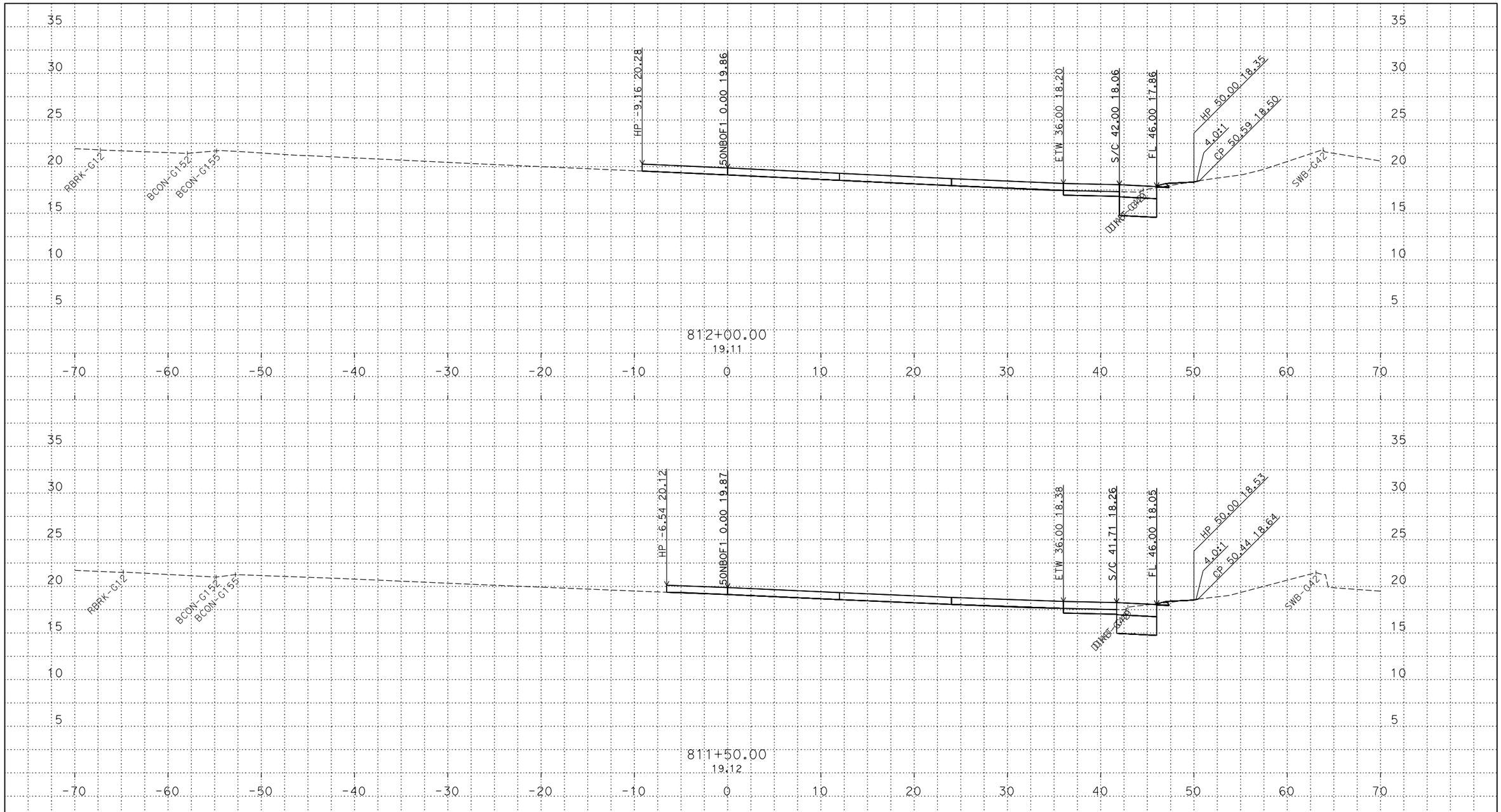

PLOTTED DATE: 13-JUN-2018

SCALE: 1"=5' Horiz.
1"=5' Vert.

CREATED BY: s145259

CONTRACT: 03-0H10U

DIST/CO/RTE/PM: 03/Sac/5/9.7-24.9

PROJECT ID: 03170002461

50NBOF1
CROSS SECTIONS
4 OF 47

P:\proj2\03\3c001\design\c3d\xsec_qtys\Ramps\Final Ramp XSEC\C3D
50NBOF1_TEMP_X_C3D_DWG.dwg - 24-May-18 1:22 PM

FOR DESIGN STUDY ONLY

All Dimensions are U.S. Survey Feet

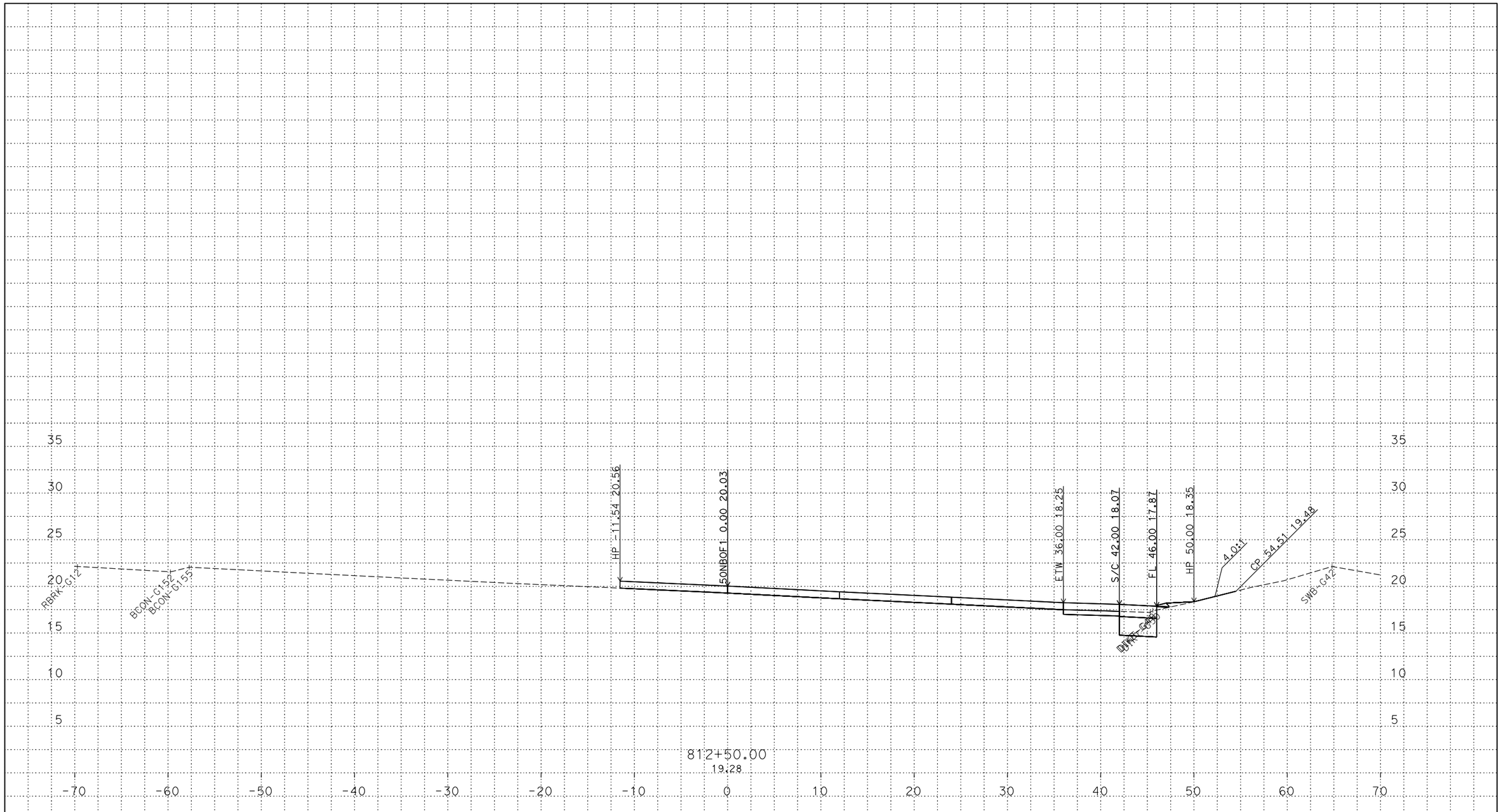

PLOTTED DATE: 13-JUN-2018

SCALE: 1"=5' Horiz.
1"=5' Vert.

CREATED BY: s145259

CONTRACT: 03-0H10U

DIST/CO/RTE/PM: 03/Sac/5/9.7-24.9

PROJECT ID: 03170002461

50NBOF1
CROSS SECTIONS
5 OF 47

P:\proj2\03\3c001\design\c3d\xsec_qtys\Ramps\Final Ramp XSEC\C3D
50NBOF1_TEMP_X_C3D_DWG.dwg - 24-May-18 1:22 PM

FOR DESIGN STUDY ONLY

All Dimensions are U.S. Survey Feet

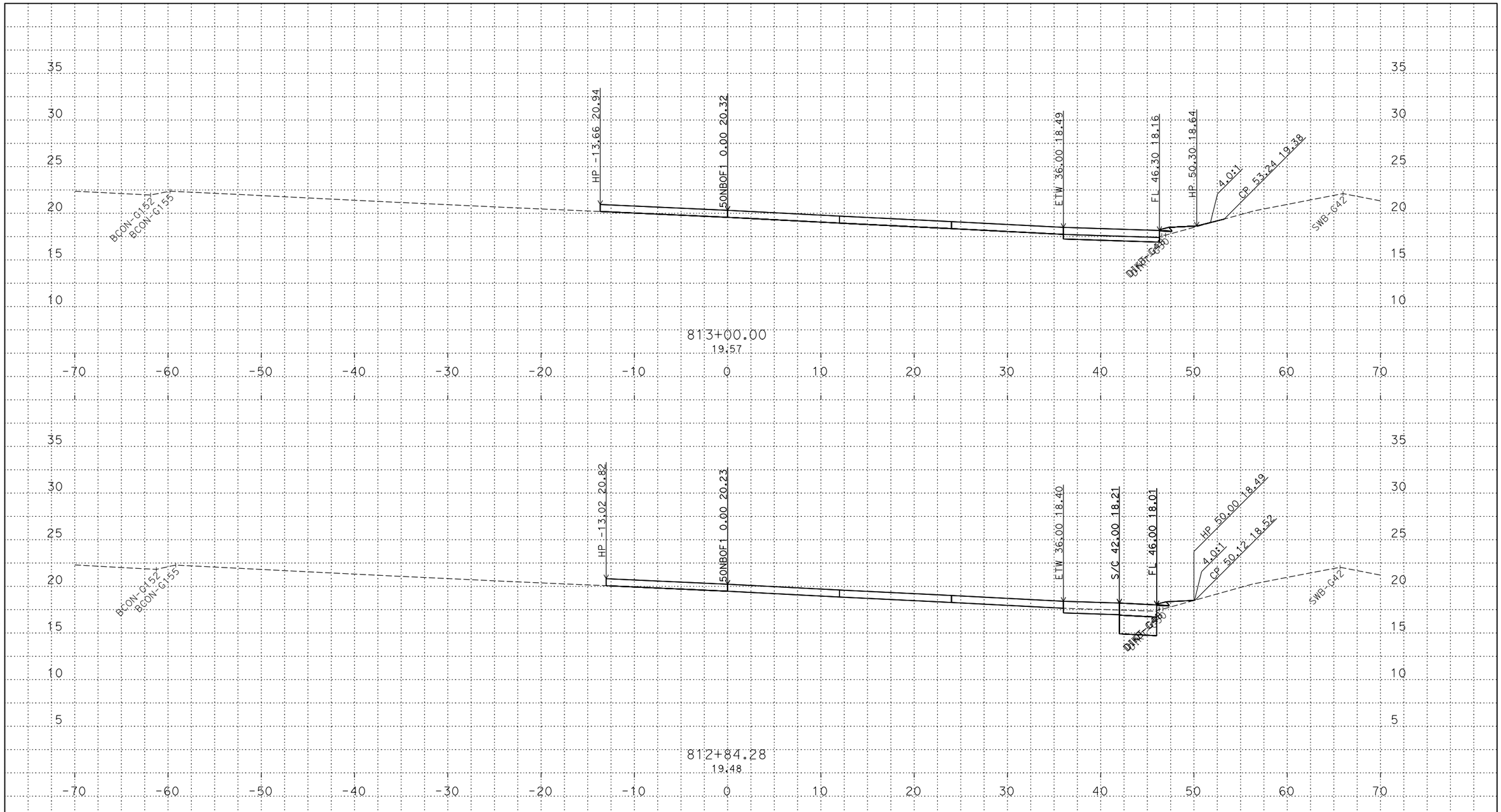

PLOTTED DATE: 13-JUN-2018

SCALE: 1"=5' Horiz.
1"=5' Vert.

CREATED BY: s145259

CONTRACT: 03-0H10U

DIST/CO/RTE/PM: 03/Sac/5/9.7-24.9

PROJECT ID: 03170002461

50NBOF1
CROSS SECTIONS
6 OF 47

P:\proj2\03\3c001\design\c3d\xsec_qtys\Ramps\Final Ramp XSEC\C3D
50NBOF1_TEMP_X_C3D_DWG.dwg - 24-May-18 1:22 PM

FOR DESIGN STUDY ONLY

All Dimensions are U.S. Survey Feet

P:\proj2\03\3c001\design\c3d\xsec_qtys\Ramps\Final Ramp XSEC\C3D
50NBOF1_TEMP_X_C3D_DWG.dwg - 24-May-18 1:22 PM

PLOTTED DATE: 13-JUN-2018

SCALE: 1"=5' Horiz.
1"=5' Vert.

CREATED BY: s145259

CONTRACT: 03-0H10U

DIST/CO/RTE/PM: 03/Sac/5/9.7-24.9

PROJECT ID: 03170002461

50NBOF1
CROSS SECTIONS

FOR DESIGN STUDY ONLY

All Dimensions are U.S. Survey Feet

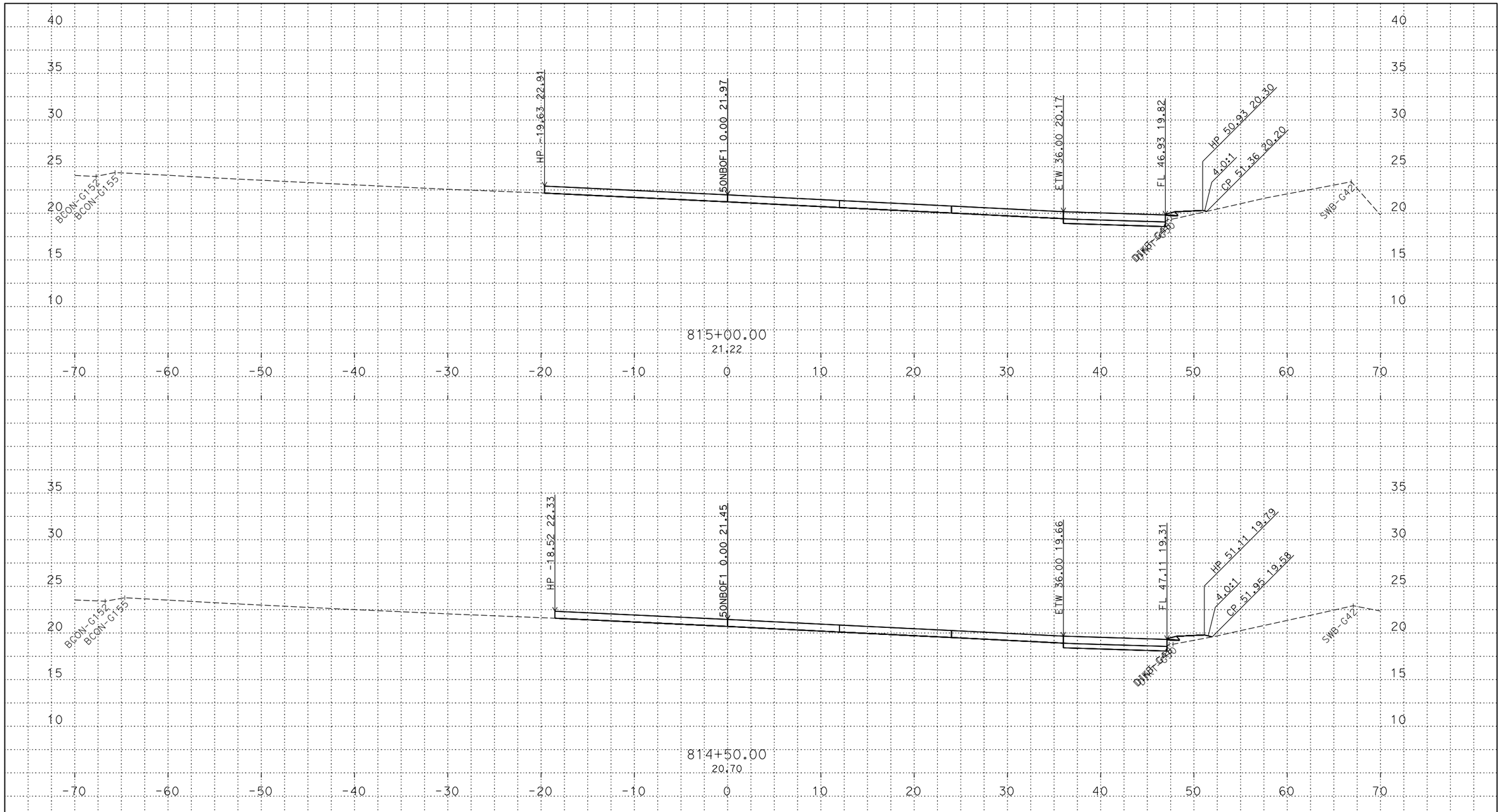

PLOTTED DATE: 13-JUN-2018

SCALE: 1"=5' Horiz.
1"=5' Vert.

CREATED BY: s145259

CONTRACT: 03-0H10U

DIST/CO/RTE/PM: 03/Sac/5/9.7-24.9

PROJECT ID: 03170002461

50NBOF1
CROSS SECTIONS
8 OF 47

P:\proj2\03\3c001\design\c3d\xsec_qtys\Ramps\Final Ramp XSEC\C3D
50NBOF1_TEMP_X_C3D_DWG.dwg - 24-May-18 1:22 PM

FOR DESIGN STUDY ONLY

All Dimensions are U.S. Survey Feet

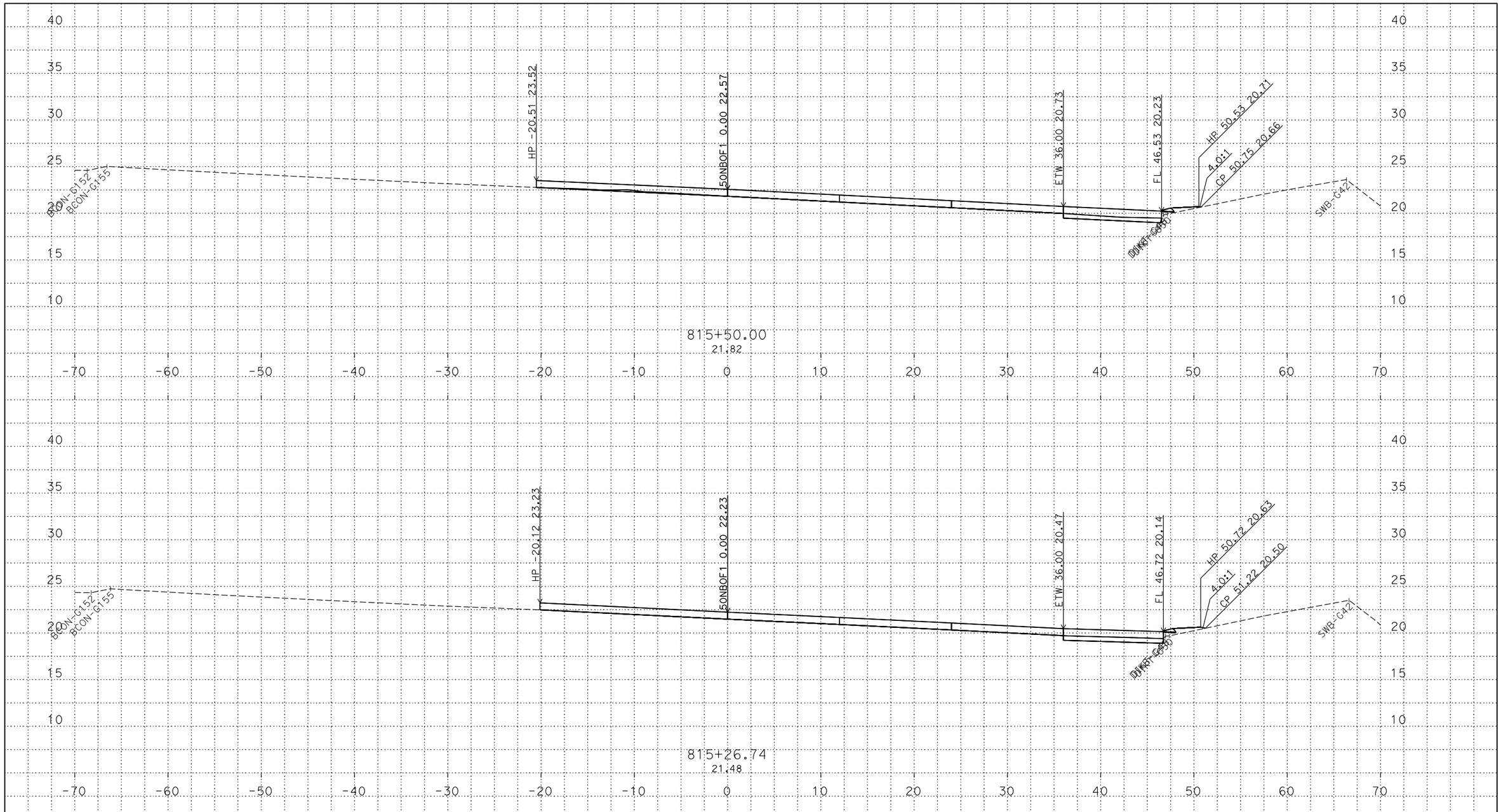

P:\proj2\03\3c001\design\c3d\xsec_qtys\Ramps\Final Ramp XSEC\C3D
50NBOF1_TEMP_X_C3D_DWG.dwg - 24-May-18 1:22 PM

PLOTTED DATE: 13-JUN-2018

SCALE: 1"=5' Horiz.
1"=5' Vert.

CREATED BY: s145259

CONTRACT: 03-0H10U

DIST/CO/RTE/PM: 03/Sac/5/9.7-24.9

PROJECT ID: 03170002461

50NBOF1
CROSS SECTIONS

FOR DESIGN STUDY ONLY

All Dimensions are U.S. Survey Feet

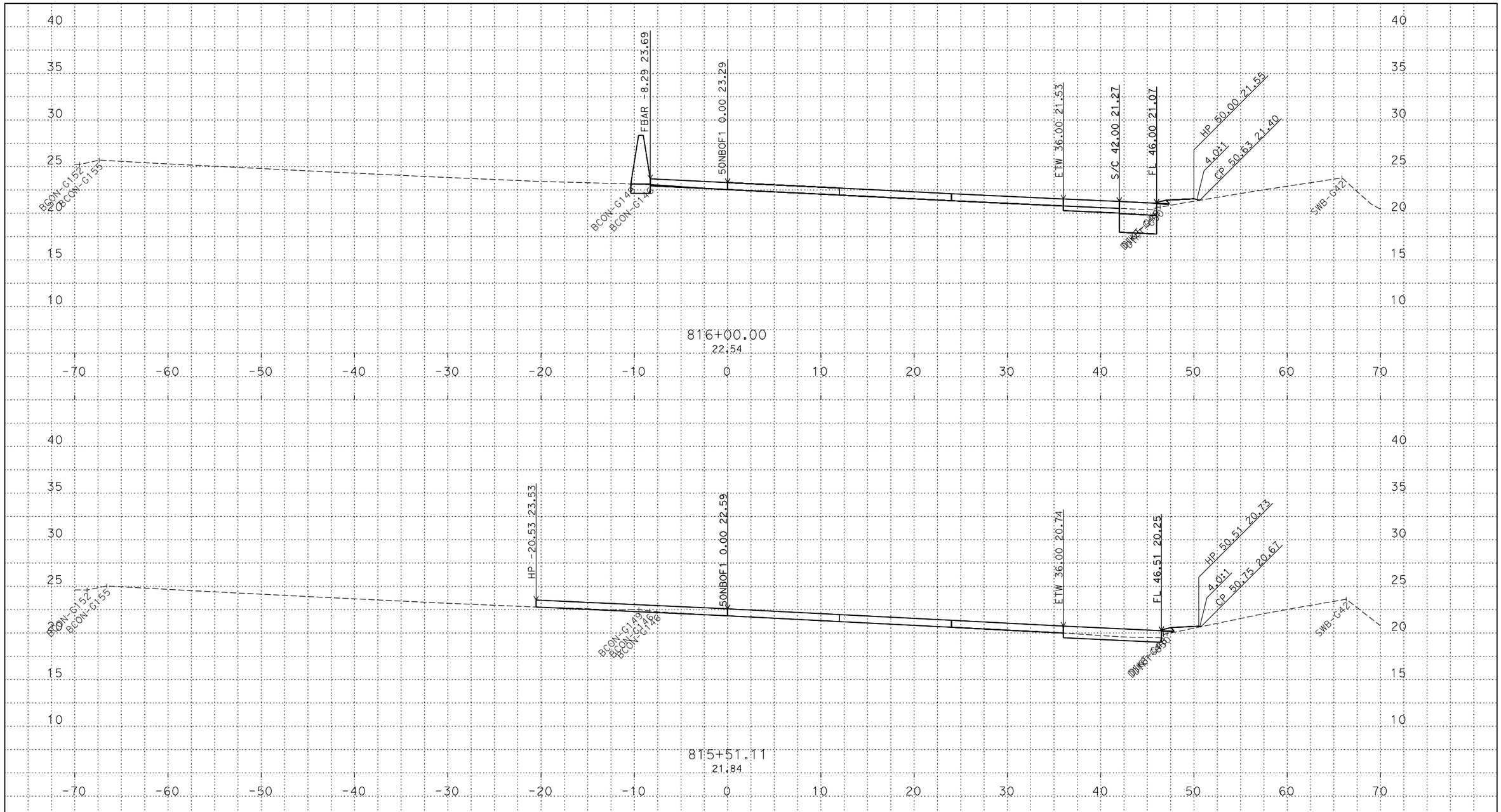

PLOTTED DATE: 13-JUN-2018

SCALE: 1"=5' Horiz.
1"=5' Vert.

CREATED BY: s145259

CONTRACT: 03-0H10U

DIST/CO/RTE/PM: 03/Sac/5/9.7-24.9

PROJECT ID: 03170002461

50NBOF1
CROSS SECTIONS
10 OF 47

P:\proj2\03\3c001\design\c3d\xsec_qtys\Ramps\Final Ramp XSEC\C3D
50NBOF1_TEMP_X_C3D_DWG.dwg - 24-May-18 1:22 PM

FOR DESIGN STUDY ONLY

All Dimensions are U.S. Survey Feet

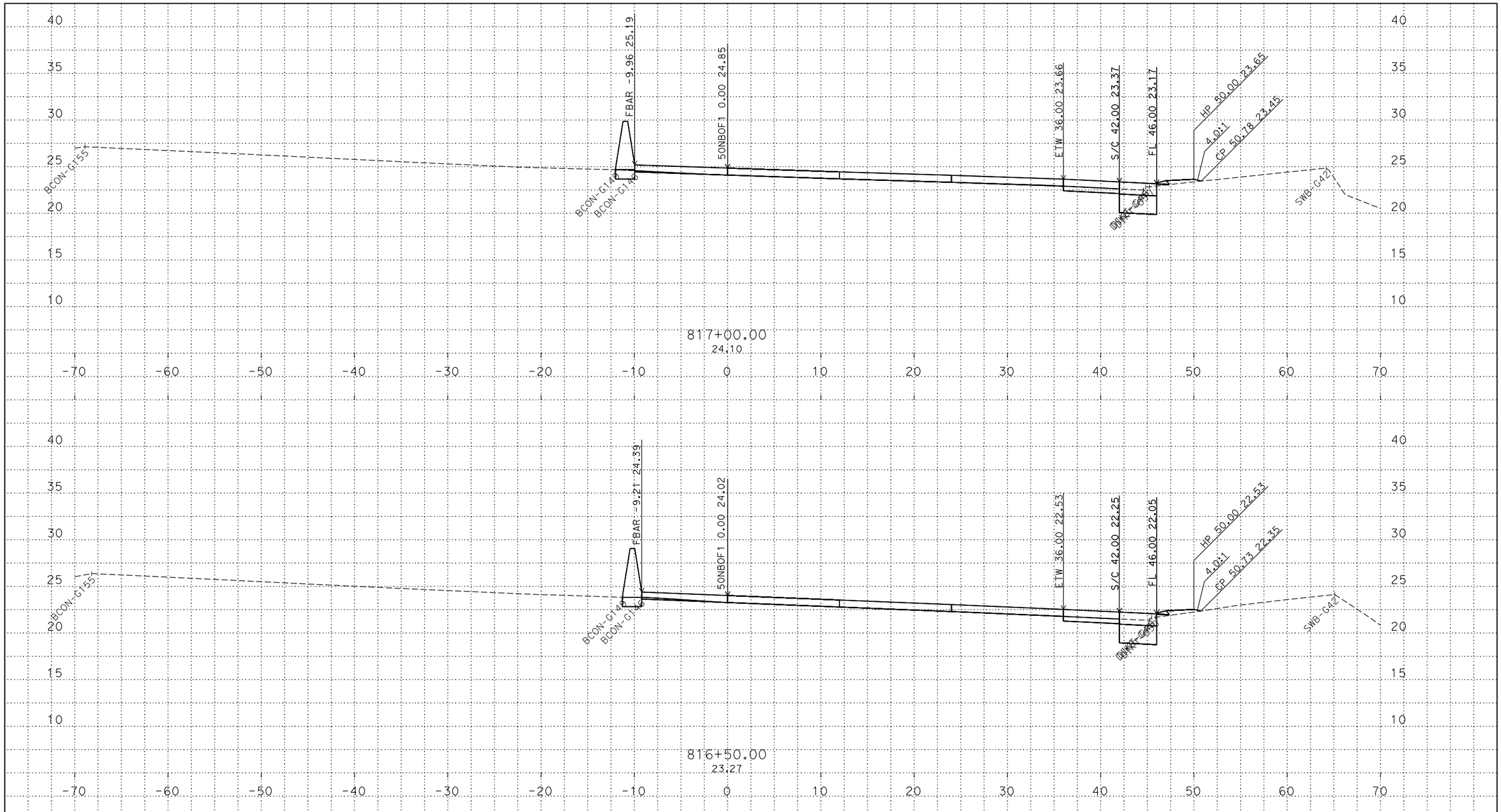

PLOTTED DATE: 13-JUN-2018

SCALE: 1"=5' Horiz.
1"=5' Vert.

CREATED BY: s145259

CONTRACT: 03-0H10U

DIST/CO/RTE/PM: 03/Sac/5/9.7-24.9

PROJECT ID: 03170002461

50NBOF1
CROSS SECTIONS

P:\proj2\03\3c001\design\c3d\xsec_qtys\Ramps\Final Ramp XSEC\C3D
50NBOF1_TEMP_X_C3D_DWG.dwg - 24-May-18 1:22 PM

FOR DESIGN STUDY ONLY

All Dimensions are U.S. Survey Feet

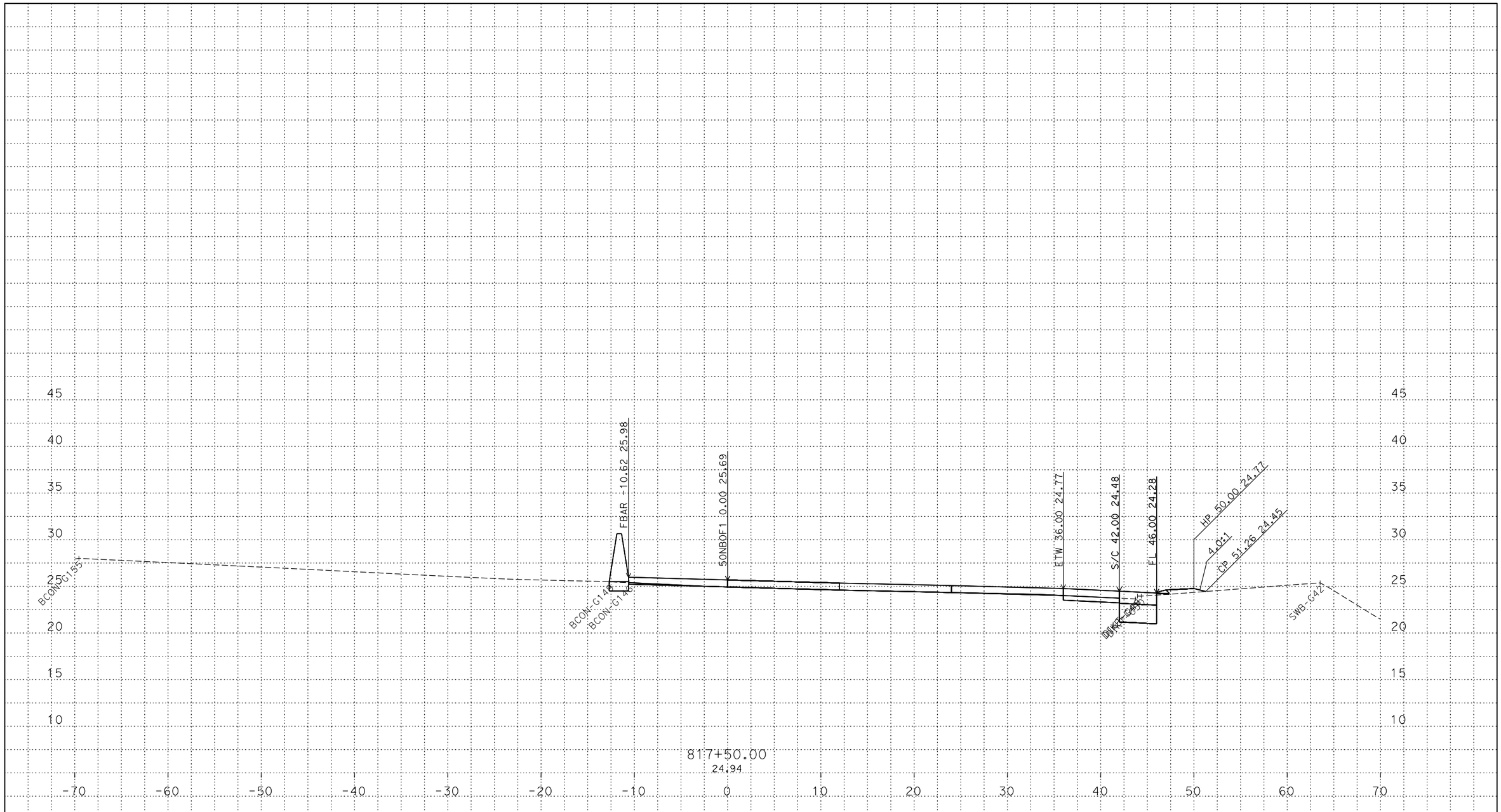

PLOTTED DATE: 13-JUN-2018

SCALE: 1"=5' Horiz.
1"=5' Vert.

CREATED BY: s145259

CONTRACT: 03-0H10U

DIST/CO/RTE/PM: 03/Sac/5/9.7-24.9

PROJECT ID: 03170002461

50NBOF1
CROSS SECTIONS
12 OF 47

P:\proj2\03\3c001\design\c3d\xsec_qtys\Ramps\Final Ramp XSEC\C3D
50NBOF1_TEMP_X_C3D_DWG.dwg - 24-May-18 1:22 PM

FOR DESIGN STUDY ONLY

All Dimensions are U.S. Survey Feet

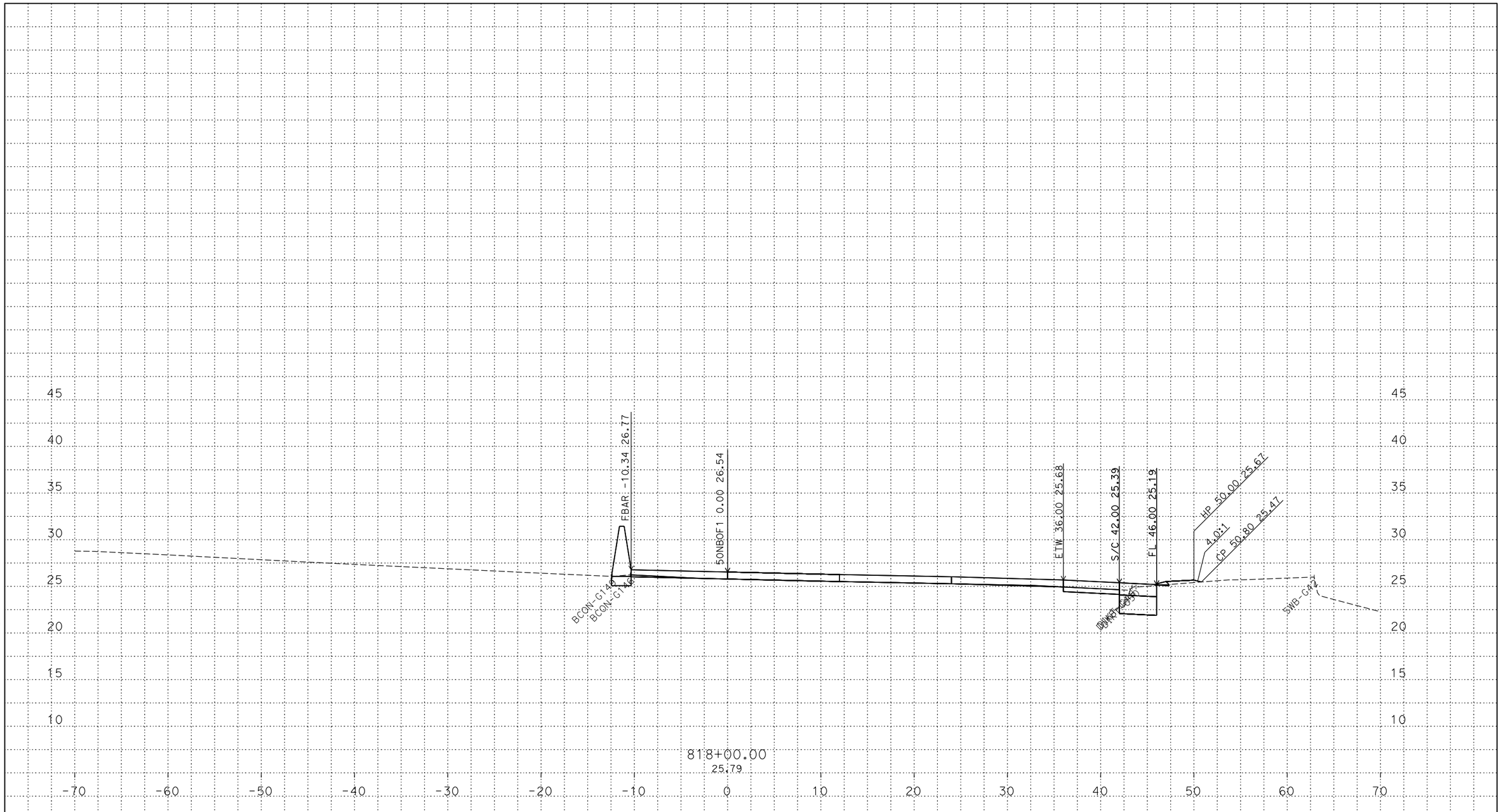

PLOTTED DATE: 13-JUN-2018

SCALE: 1"=5' Horiz.
1"=5' Vert.

CREATED BY: s145259

CONTRACT: 03-0H10U

DIST/CO/RTE/PM: 03/Sac/5/9.7-24.9

PROJECT ID: 03170002461

50NBOF1
CROSS SECTIONS
13 OF 47

P:\proj2\03\3c001\design\c3d\xsec_qtys\Ramps\Final Ramp XSEC\C3D
50NBOF1_TEMP_X_C3D_DWG.dwg - 24-May-18 1:22 PM

FOR DESIGN STUDY ONLY

All Dimensions are U.S. Survey Feet

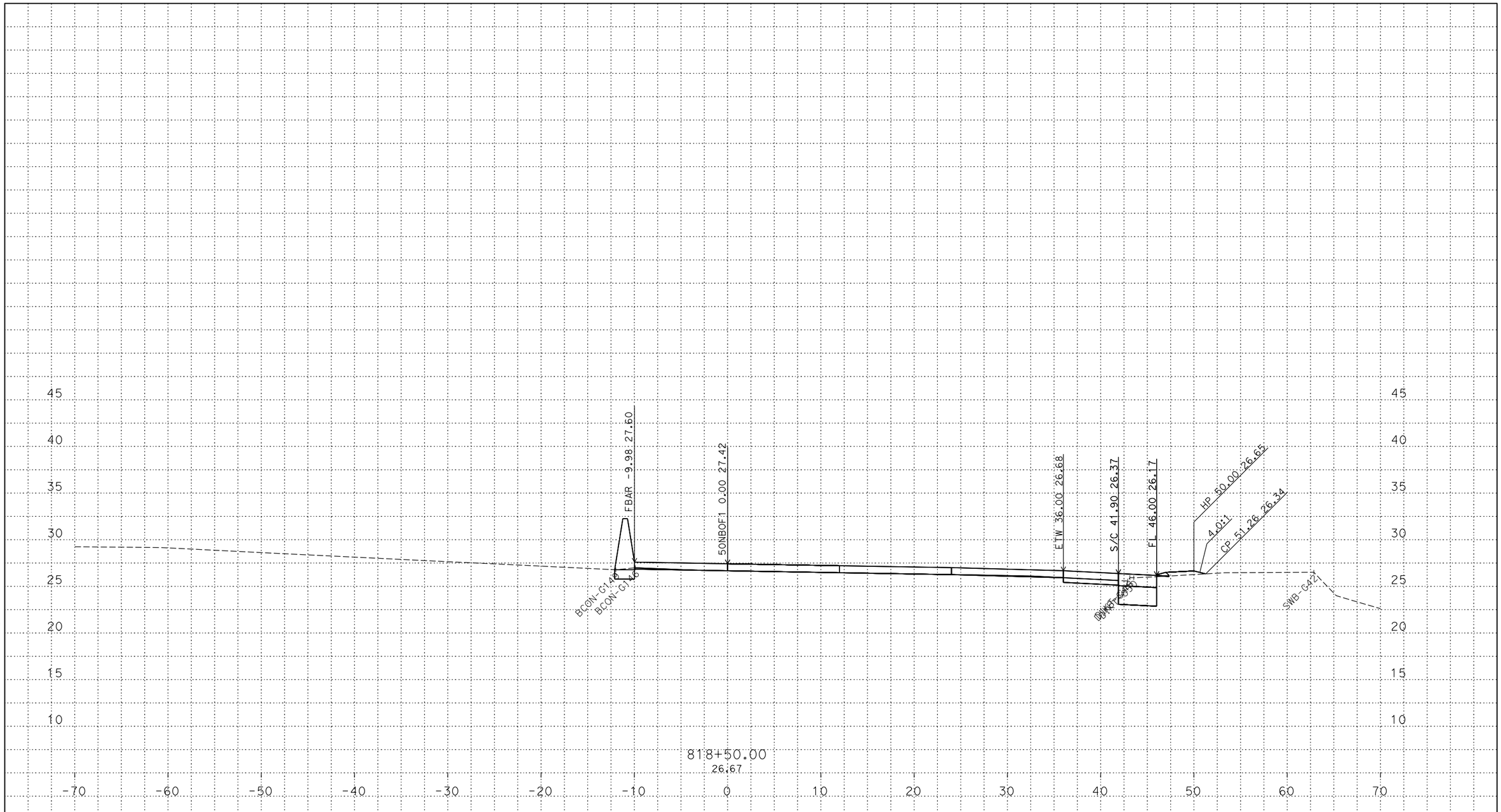

PLOTTED DATE: 13-JUN-2018

SCALE: 1"=5' Horiz.
1"=5' Vert.

CREATED BY: s145259

CONTRACT: 03-0H10U

DIST/CO/RTE/PM: 03/Sac/5/9.7-24.9

PROJECT ID: 03170002461

50NBOF1
CROSS SECTIONS
14 OF 47

P:\proj2\03\3c001\design\c3d\xsec_qtys\Ramps\Final Ramp XSEC\C3D
50NBOF1_TEMP_X_C3D_DWG.dwg - 24-May-18 1:22 PM

FOR DESIGN STUDY ONLY

All Dimensions are U.S. Survey Feet

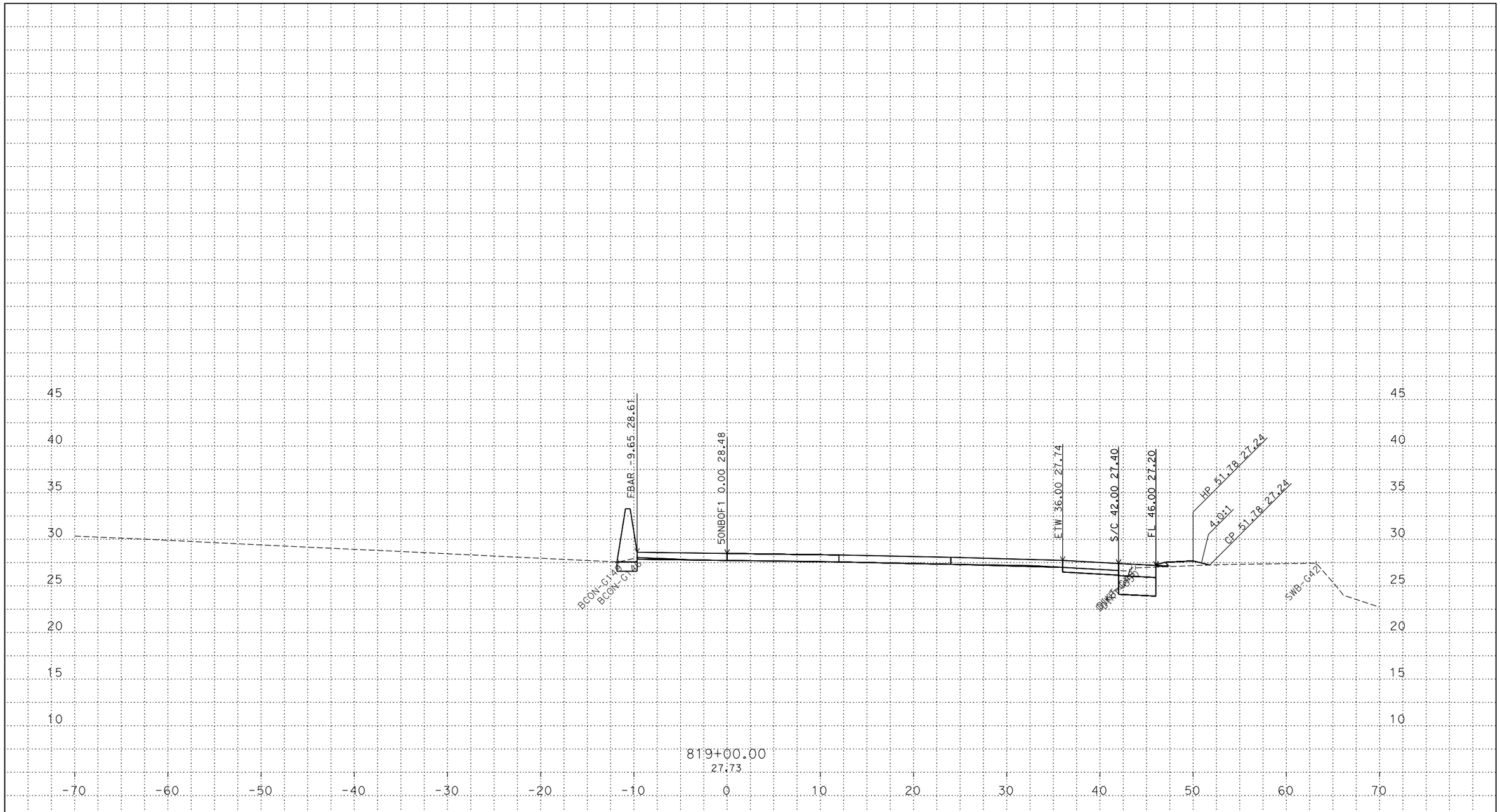

PLOTTED DATE: 13-JUN-2018

SCALE: 1"=5' Horiz.
1"=5' Vert.

CREATED BY: s145259

CONTRACT: 03-0H10U

DIST/CO/RTE/PM: 03/Sac/5/9.7-24.9

PROJECT ID: 03170002461

50NBOF1
CROSS SECTIONS

P:\proj2\03\3c001\design\c3d\xsec_qtys\Ramps\Final Ramp XSEC\C3D
50NBOF1_TEMP_X_C3D_DWG.dwg - 24-May-18 1:22 PM

FOR DESIGN STUDY ONLY

All Dimensions are U.S. Survey Feet

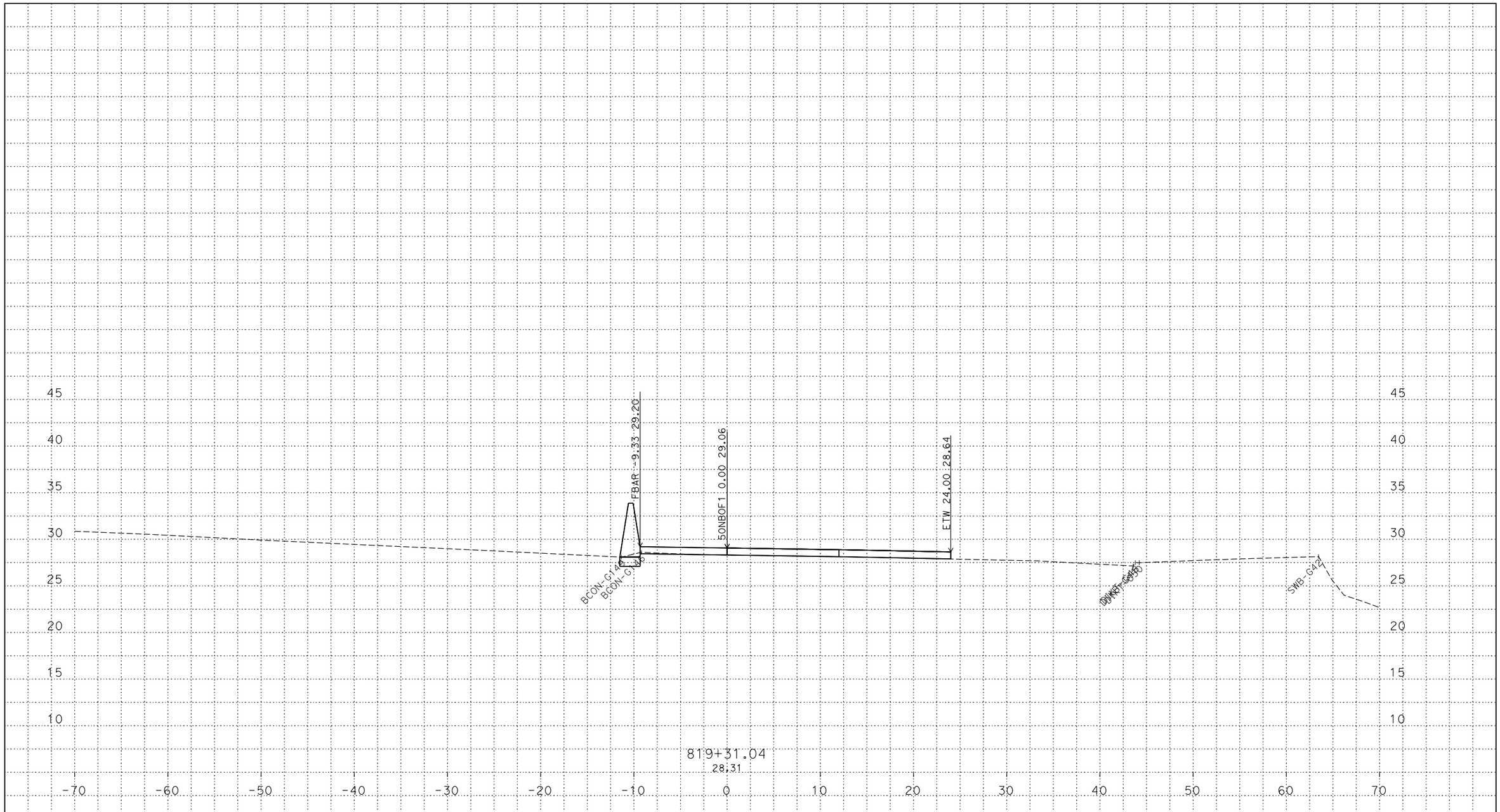

PLOTTED DATE: 13-JUN-2018

SCALE: 1"=5' Horiz.
1"=5' Vert.

CREATED BY: s145259

CONTRACT: 03-0H10U

DIST/CO/RTE/PM: 03/Sac/5/9.7-24.9

PROJECT ID: 03170002461

50NBOF1
CROSS SECTIONS
16 OF 47

P:\proj2\03\3c001\design\c3d\xsec_qtys\Ramps\Final Ramp XSEC\C3D
50NBOF1_TEMP_X_C3D_DWG.dwg - 24-May-18 1:22 PM

FOR DESIGN STUDY ONLY

All Dimensions are U.S. Survey Feet

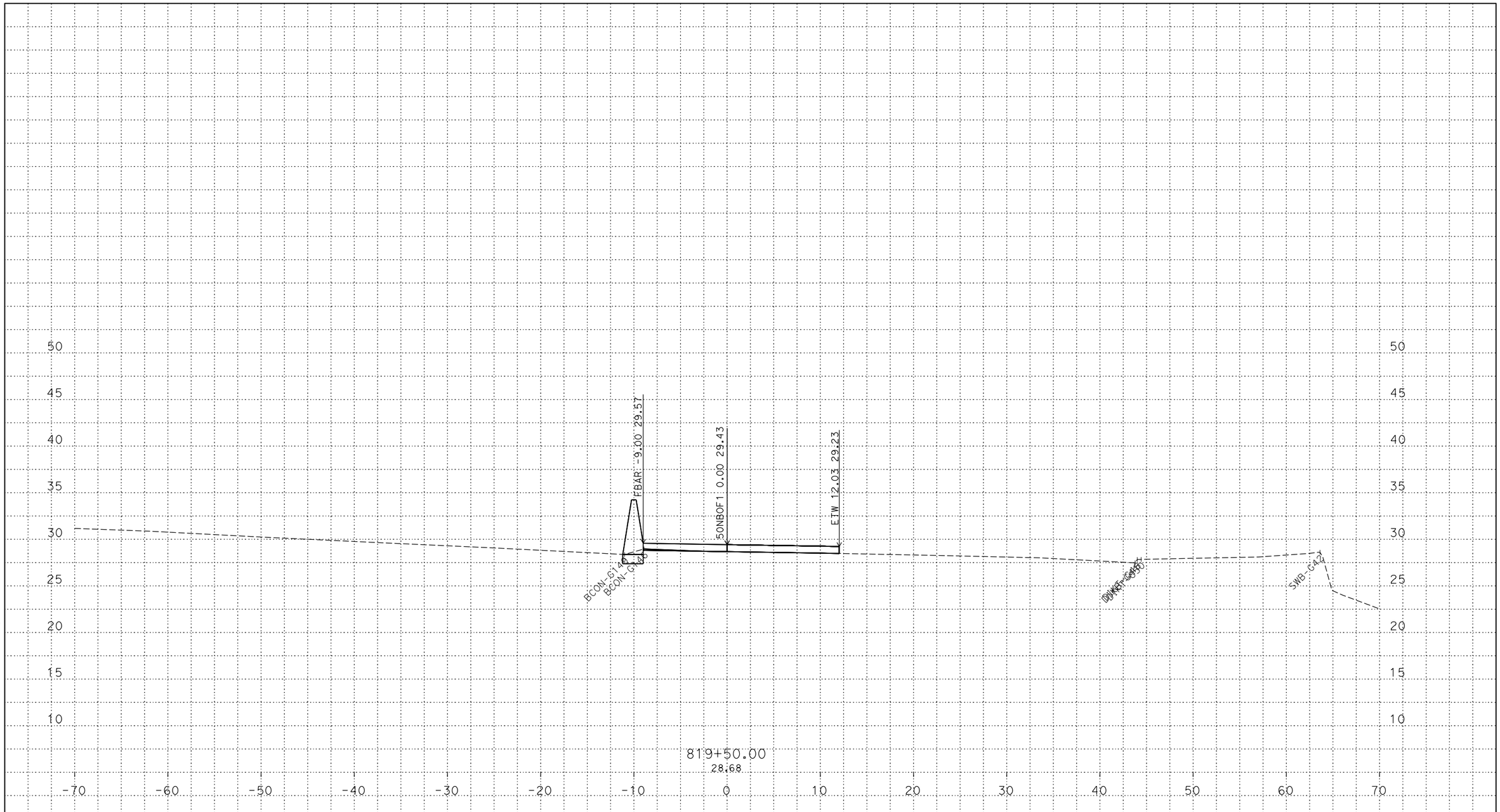

PLOTTED DATE: 13-JUN-2018

SCALE: 1"=5' Horiz.
1"=5' Vert.

CREATED BY: s145259

CONTRACT: 03-0H10U

DIST/CO/RTE/PM: 03/Sac/5/9.7-24.9

PROJECT ID: 03170002461

50NBOF1
CROSS SECTIONS
17 OF 47

P:\proj2\03\3c001\design\c3d\xsec_qtys\Ramps\Final Ramp XSEC\C3D
50NBOF1_TEMP_X_C3D_DWG.dwg - 24-May-18 1:22 PM

FOR DESIGN STUDY ONLY

All Dimensions are U.S. Survey Feet

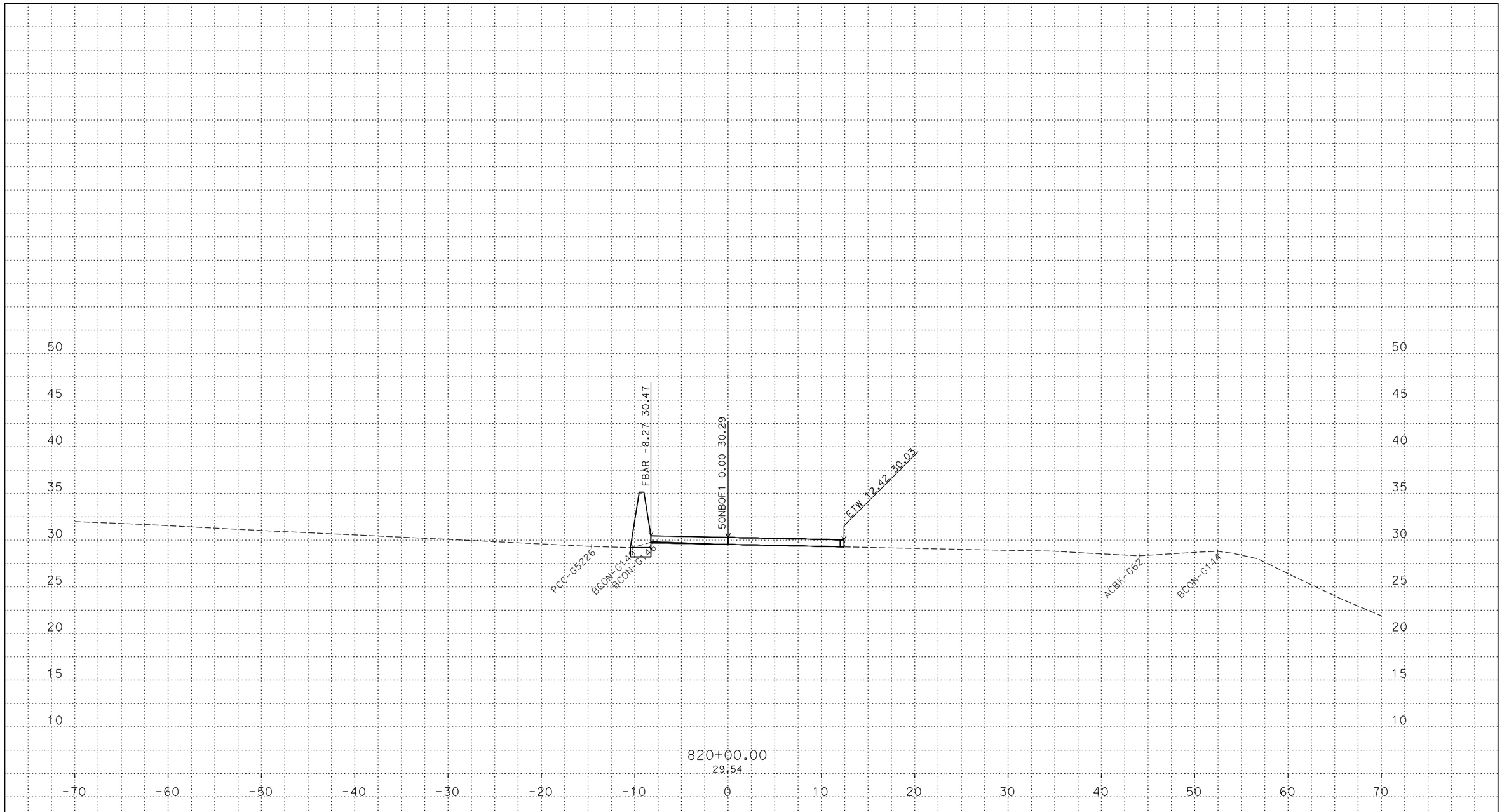

PLOTTED DATE: 13-JUN-2018

SCALE: 1"=5' Horiz.
1"=5' Vert.

CREATED BY: s145259

CONTRACT: 03-0H10U

DIST/CO/RTE/PM: 03/Sac/5/9.7-24.9

PROJECT ID: 03170002461

50NBOF1
CROSS SECTIONS
18 OF 47

P:\proj2\03\3c001\design\c3d\xsec_qtys\Ramps\Final Ramp XSEC\C3D
50NBOF1_TEMP_X_C3D_DWG.dwg - 24-May-18 1:22 PM

FOR DESIGN STUDY ONLY

All Dimensions are U.S. Survey Feet

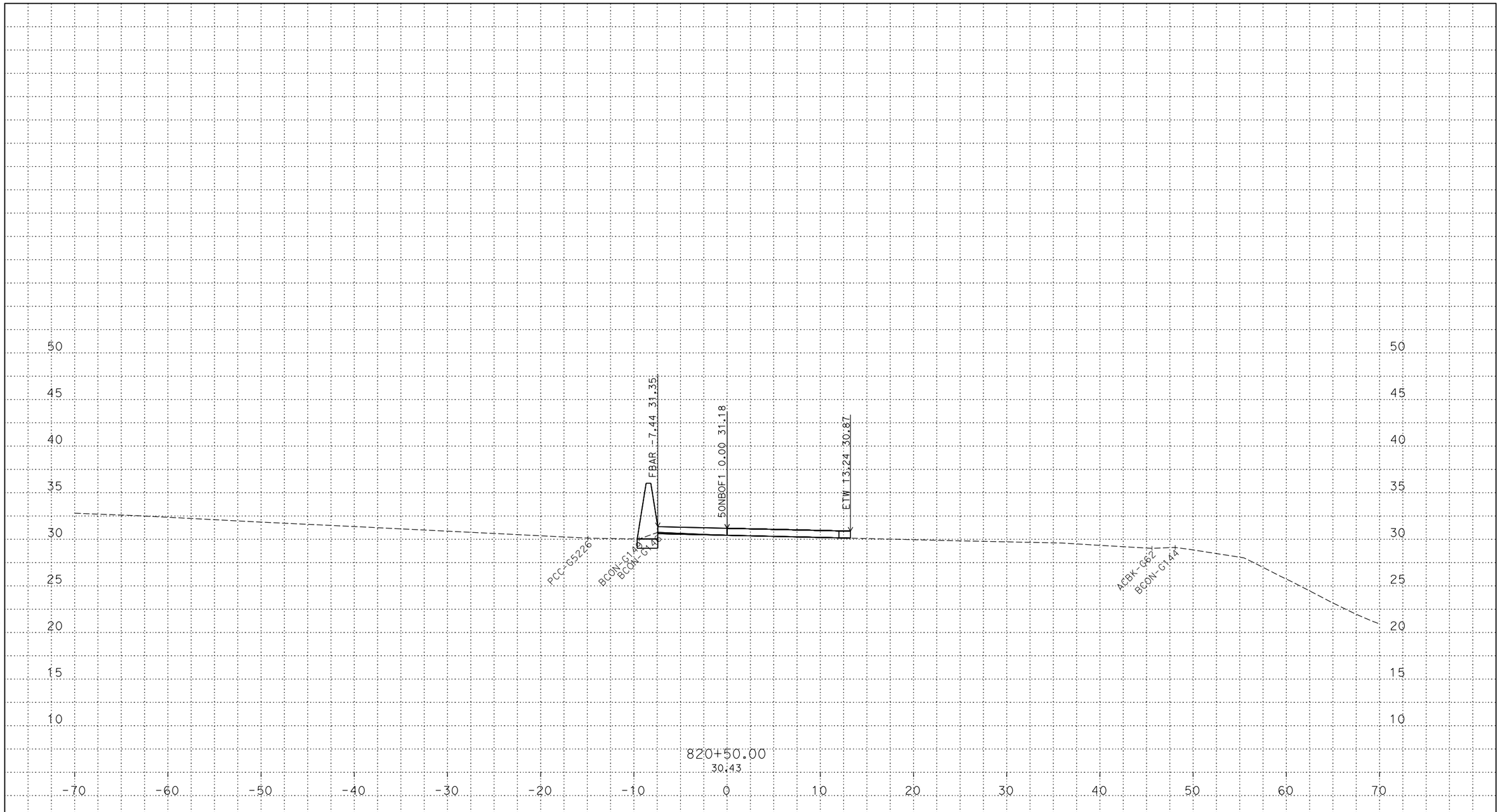

PLOTTED DATE: 13-JUN-2018

SCALE: 1"=5' Horiz.
1"=5' Vert.

CREATED BY: s145259

CONTRACT: 03-0H10U

DIST/CO/RTE/PM: 03/Sac/5/9.7-24.9

PROJECT ID: 03170002461

50NBOF1
CROSS SECTIONS
19 OF 47

P:\proj2\03\3c001\design\c3d\xsec_qtys\Ramps\Final Ramp XSEC\C3D
50NBOF1_TEMP_X_C3D_DWG.dwg - 24-May-18 1:22 PM

FOR DESIGN STUDY ONLY

All Dimensions are U.S. Survey Feet

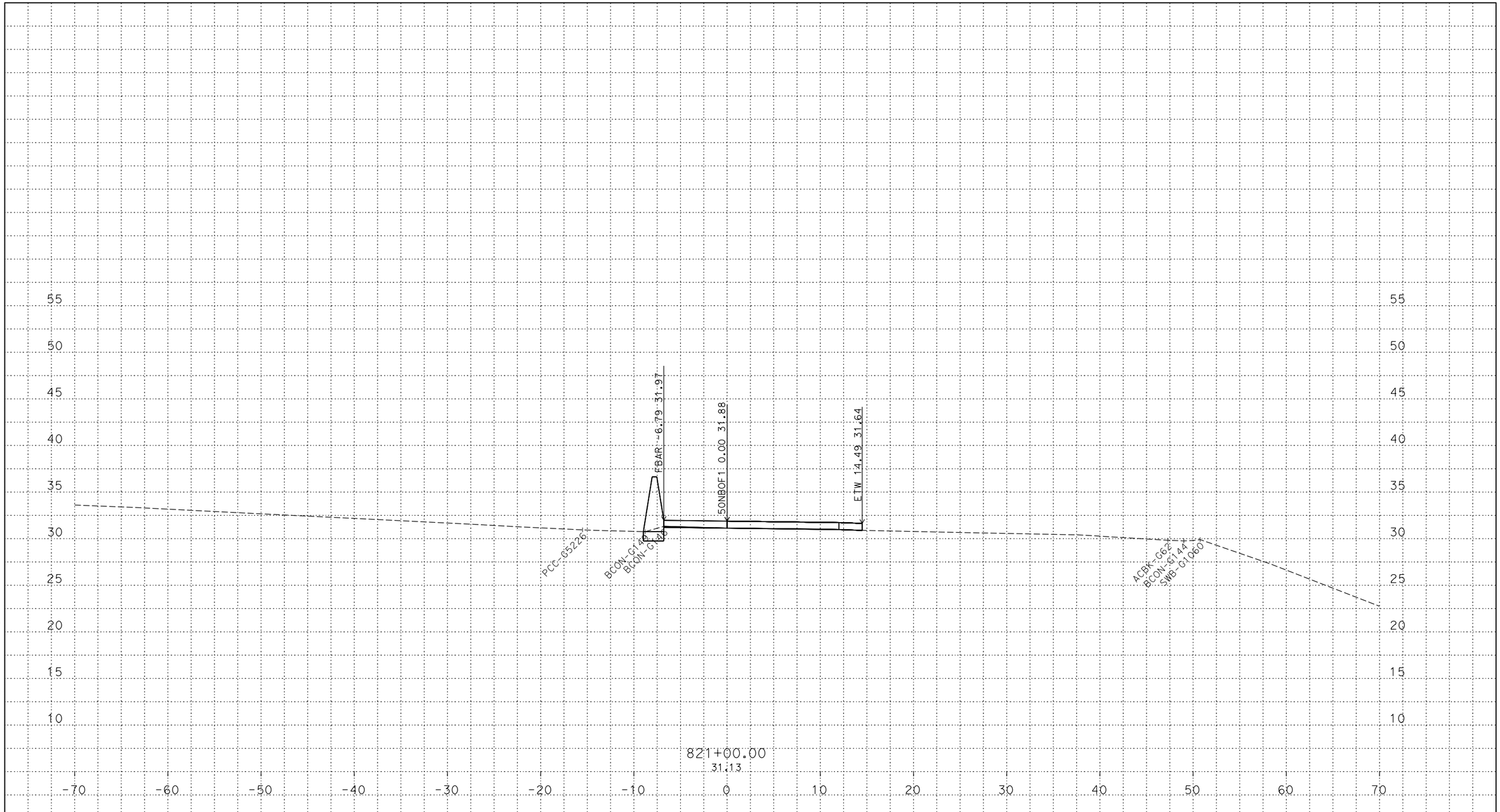

PLOTTED DATE: 13-JUN-2018

SCALE: 1"=5' Horiz.
1"=5' Vert.

CREATED BY: s145259

CONTRACT: 03-0H10U

DIST/CO/RTE/PM: 03/Sac/5/9.7-24.9

PROJECT ID: 03170002461

50NBOF1
CROSS SECTIONS
20 OF 47

P:\proj2\03\3c001\design\c3d\xsec_qtys\Ramps\Final Ramp XSEC\C3D
50NBOF1_TEMP_X_C3D_DWG.dwg - 24-May-18 1:22 PM

FOR DESIGN STUDY ONLY

All Dimensions are U.S. Survey Feet

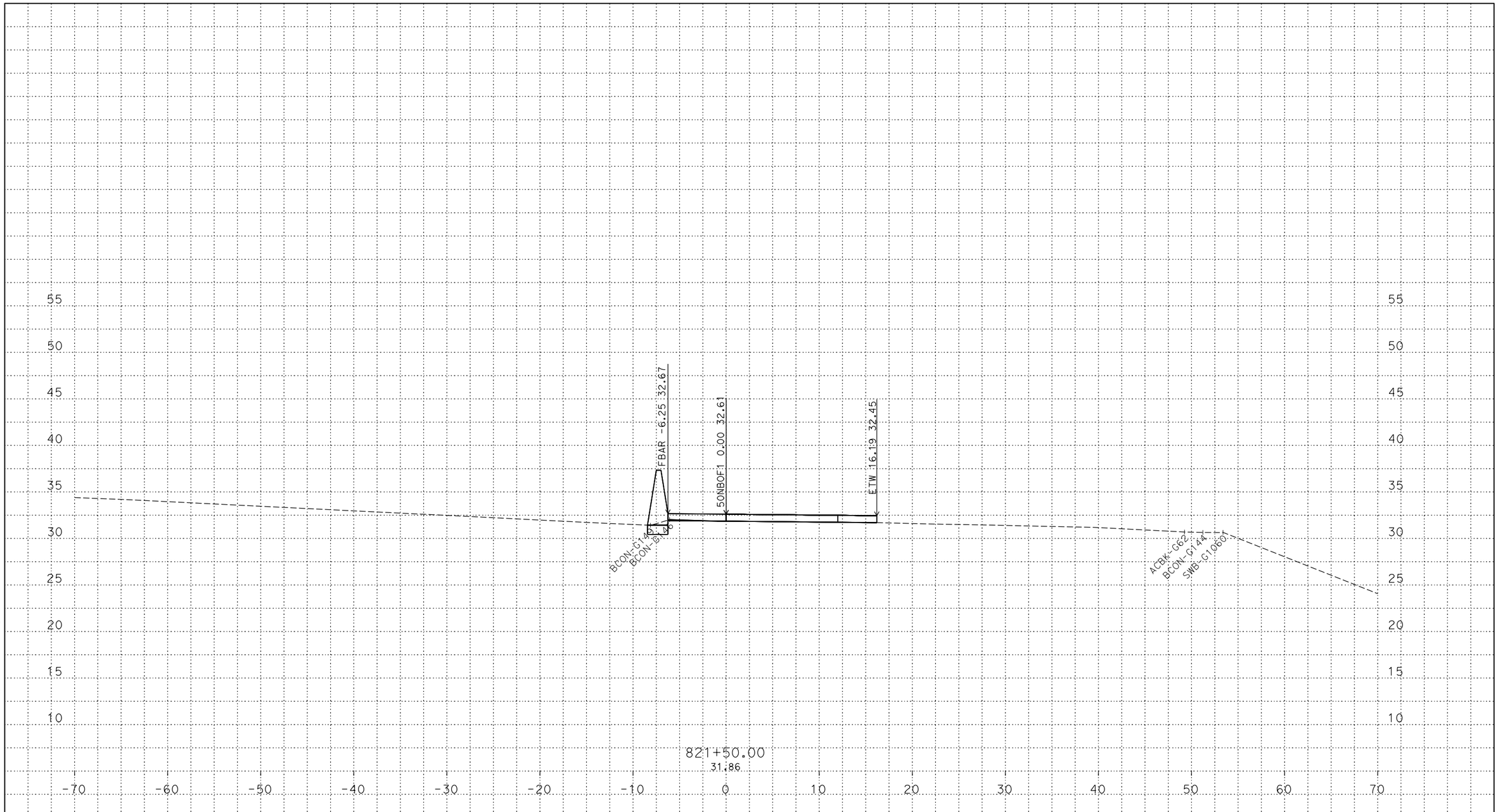

PLOTTED DATE: 13-JUN-2018

SCALE: 1"=5' Horiz.
1"=5' Vert.

CREATED BY: s145259

CONTRACT: 03-0H10U

DIST/CO/RTE/PM: 03/Sac/5/9.7-24.9

PROJECT ID: 03170002461

50NBOF1
CROSS SECTIONS

P:\proj2\03\3c001\design\c3d\xsec_qtys\Ramps\Final Ramp XSEC\C3D
50NBOF1_TEMP_X_C3D_DWG.dwg - 24-May-18 1:22 PM

FOR DESIGN STUDY ONLY

All Dimensions are U.S. Survey Feet

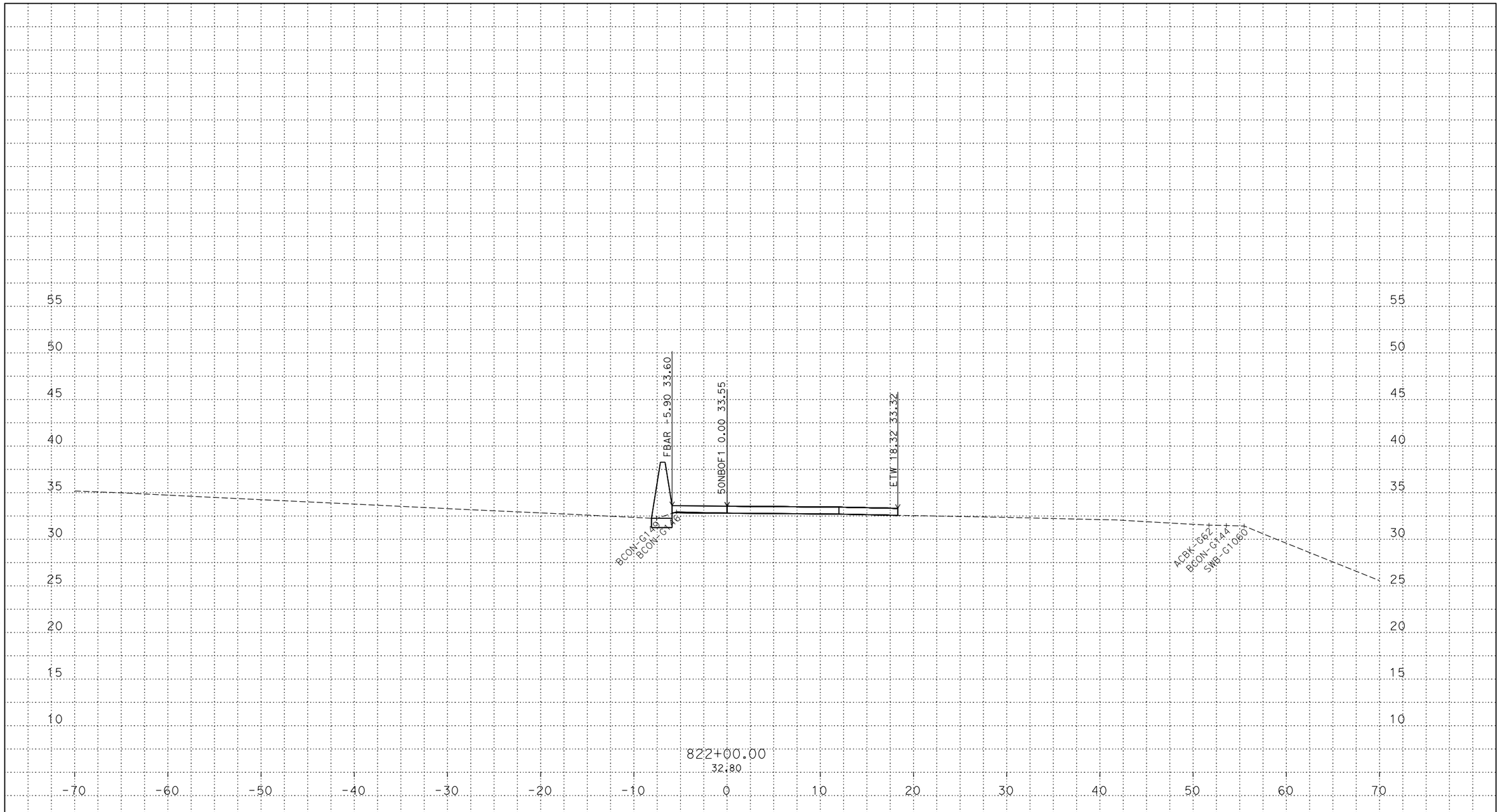

PLOTTED DATE: 13-JUN-2018

SCALE: 1"=5' Horiz.
1"=5' Vert.

CREATED BY: s145259

CONTRACT: 03-0H10U

DIST/CO/RTE/PM: 03/Sac/5/9.7-24.9

PROJECT ID: 03170002461

50NBOF1
CROSS SECTIONS
22 OF 47

P:\proj2\03\3c001\design\c3d\xsec_qtys\Ramps\Final Ramp XSEC\C3D
50NBOF1_TEMP_X_C3D_DWG.dwg - 24-May-18 1:22 PM

FOR DESIGN STUDY ONLY

All Dimensions are U.S. Survey Feet

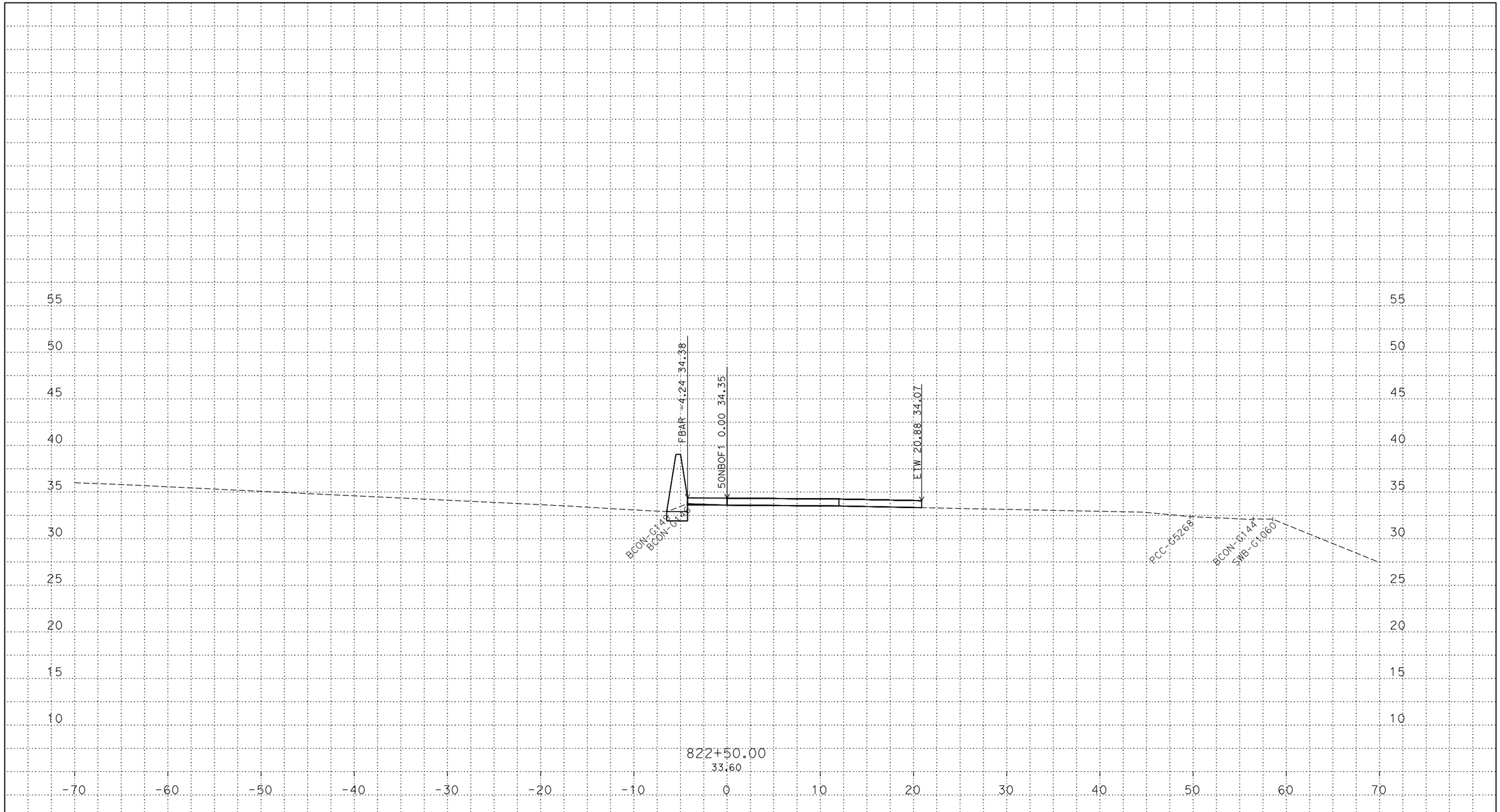

P:\proj2\03\3c001\design\c3d\xsec_qtys\Ramps\Final Ramp XSEC\C3D
50NBOF1_TEMP_X_C3D_DWG.dwg - 24-May-18 1:22 PM

PLOTTED DATE: 13-JUN-2018

SCALE: 1"=5' Horiz.
1"=5' Vert.

CREATED BY: s145259

CONTRACT: 03-0H10U

DIST/CO/RTE/PM: 03/Sac/5/9.7-24.9

PROJECT ID: 03170002461

50NBOF1

CROSS SECTIONS

FOR DESIGN STUDY ONLY

All Dimensions are U.S. Survey Feet

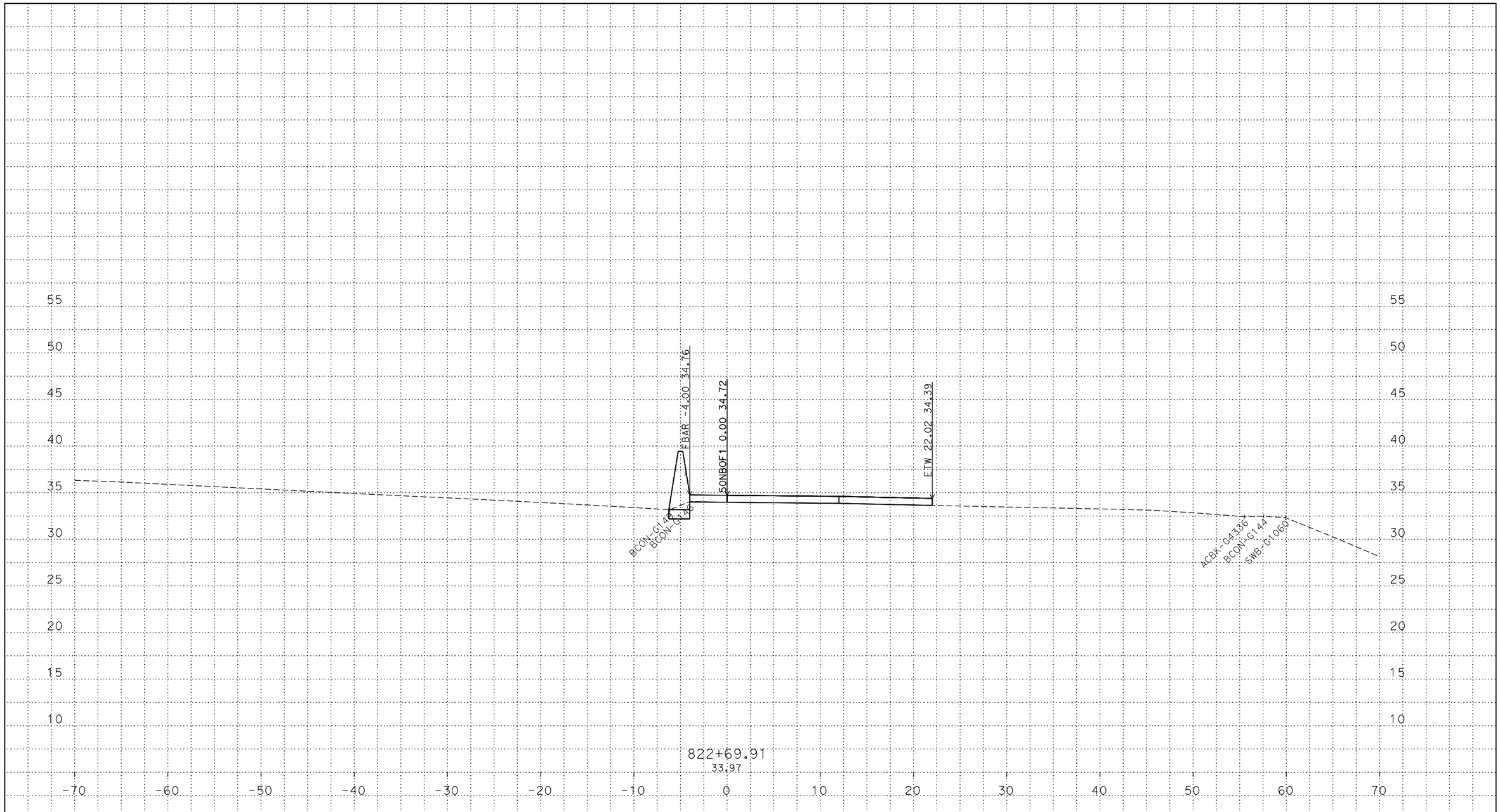

PLOTTED DATE: 13-JUN-2018

SCALE: 1"=5' Horiz.
1"=5' Vert.

CREATED BY: s145259

CONTRACT: 03-0H10U

DIST/CO/RTE/PM: 03/Sac/5/9.7-24.9

PROJECT ID: 03170002461

50NBOF1
CROSS SECTIONS
24 OF 47

P:\proj2\03\3c001\design\c3d\xsec_qtys\Ramps\Final Ramp XSEC\C3D
50NBOF1_TEMP_X_C3D_DWG.dwg - 24-May-18 1:22 PM

FOR DESIGN STUDY ONLY

All Dimensions are U.S. Survey Feet

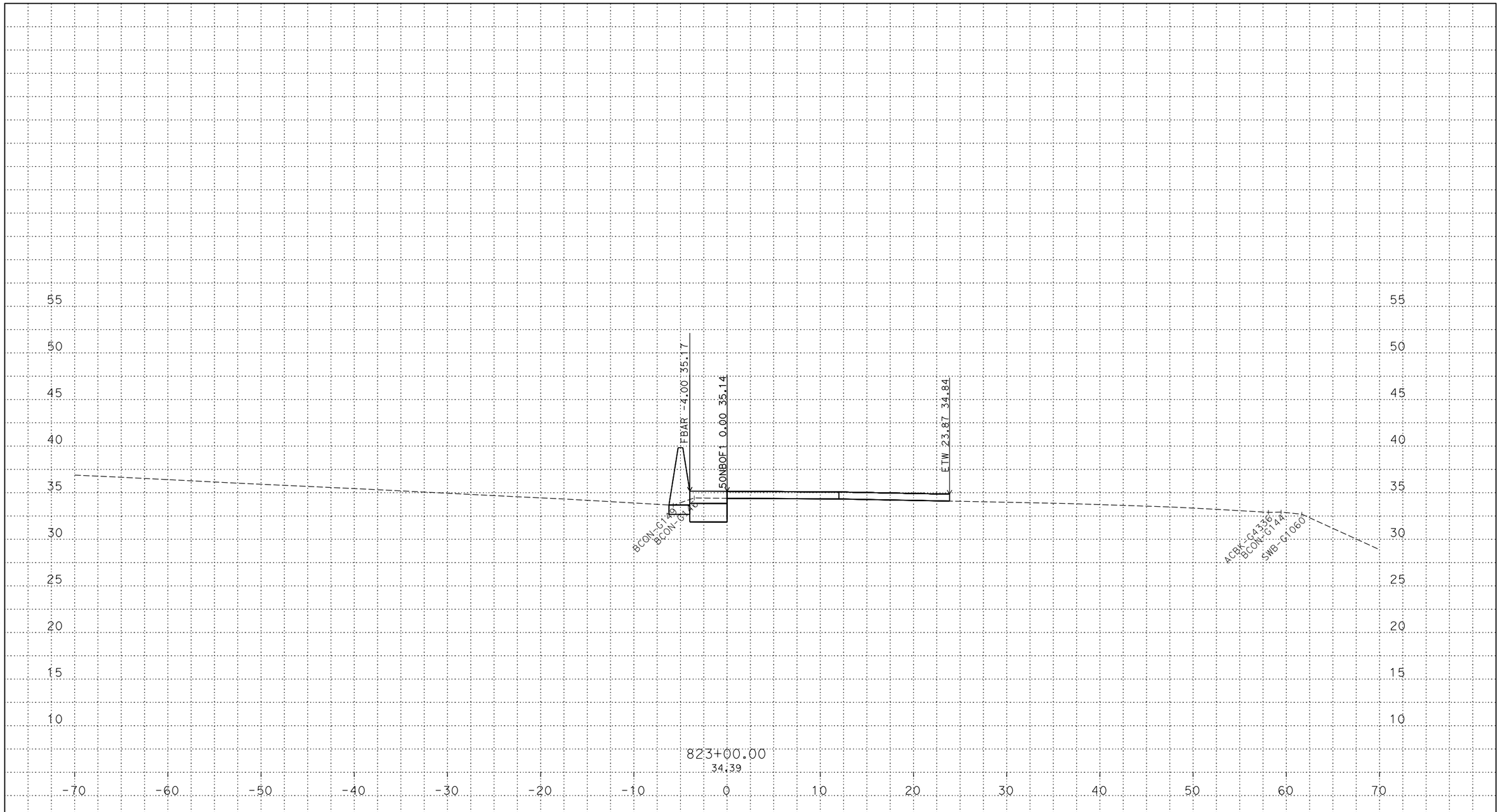

PLOTTED DATE: 13-JUN-2018

SCALE: 1"=5' Horiz.
1"=5' Vert.

CREATED BY: s145259

CONTRACT: 03-0H10U

DIST/CO/RTE/PM: 03/Sac/5/9.7-24.9

PROJECT ID: 03170002461

50NBOF1
CROSS SECTIONS
25 OF 47

P:\proj2\03\3c001\design\c3d\xsec_qtys\Ramps\Final Ramp XSEC\C3D
50NBOF1_TEMP_X_C3D_DWG.dwg - 24-May-18 1:22 PM

FOR DESIGN STUDY ONLY

All Dimensions are U.S. Survey Feet

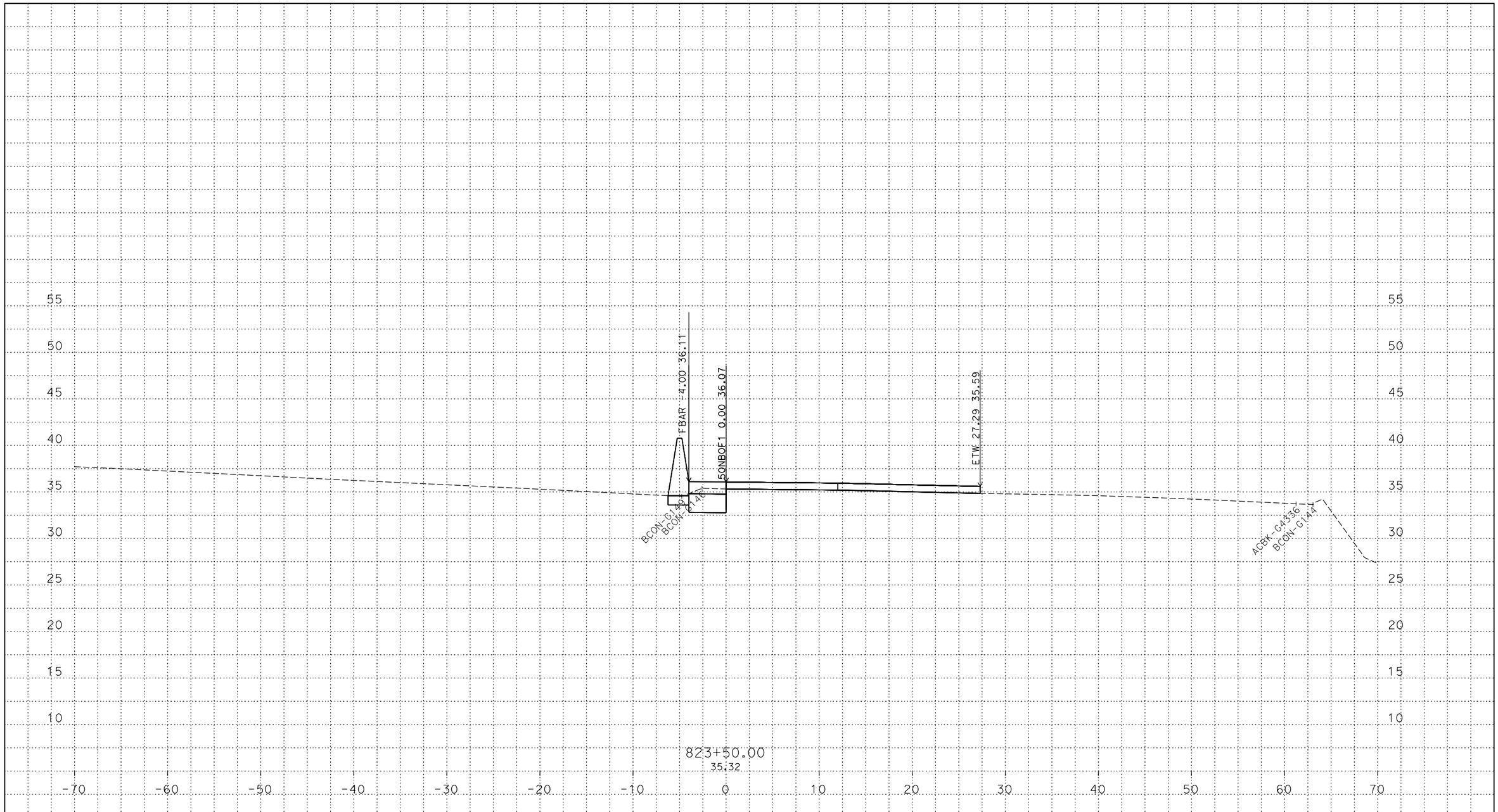

PLOTTED DATE: 13-JUN-2018

SCALE: 1"=5' Horiz.
1"=5' Vert.

CREATED BY: s145259

CONTRACT: 03-0H10U

DIST/CO/RTE/PM: 03/Sac/5/9.7-24.9

PROJECT ID: 03170002461

50NBOF1

CROSS SECTIONS

P:\proj2\03\3c001\design\c3d\xsec_qtys\Ramps\Final Ramp XSEC\C3D
50NBOF1_TEMP_X_C3D_DWG.dwg - 24-May-18 1:22 PM

FOR DESIGN STUDY ONLY

All Dimensions are U.S. Survey Feet

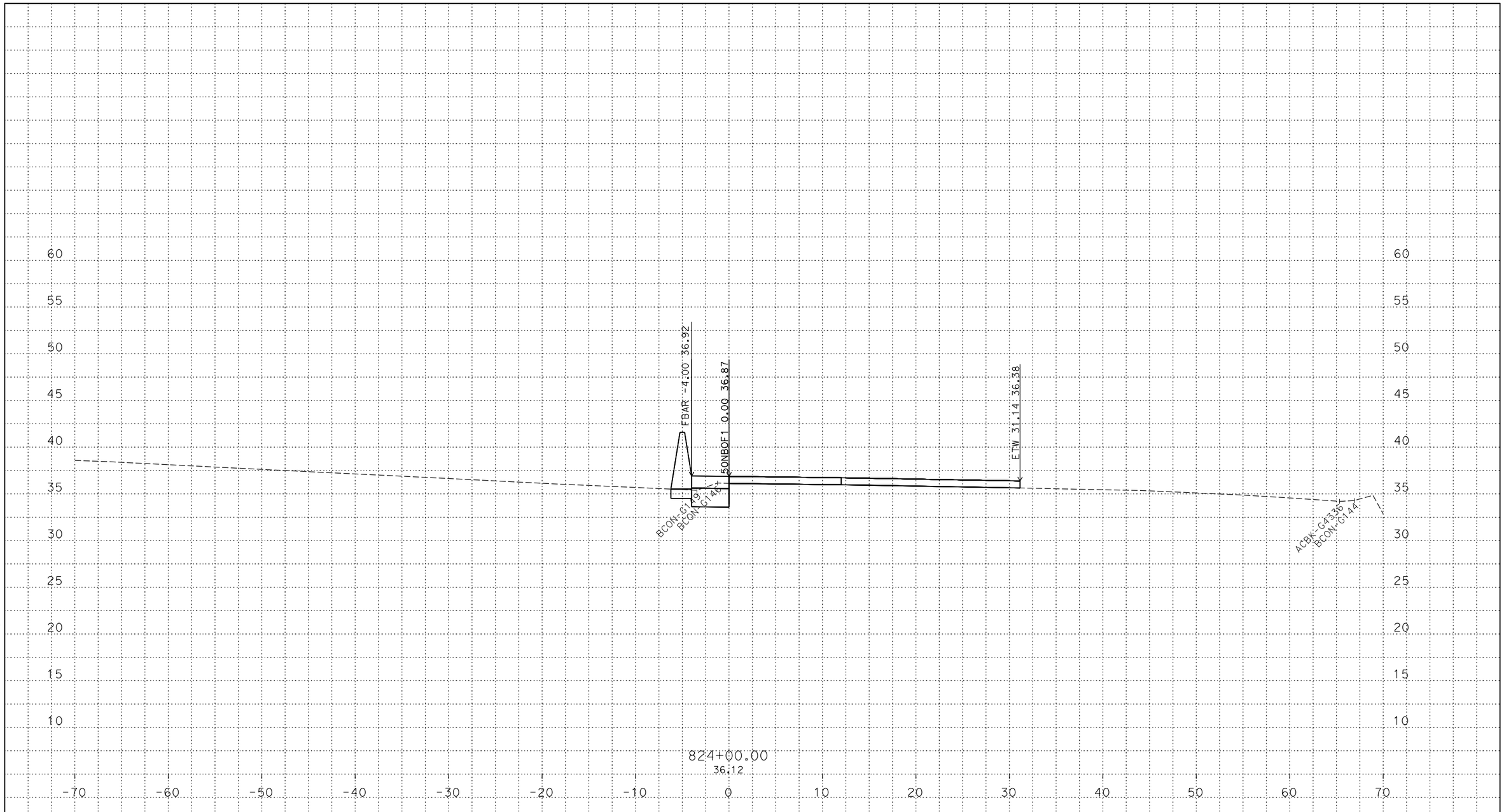

PLOTTED DATE: 13-JUN-2018

SCALE: 1"=5' Horiz.
1"=5' Vert.

CREATED BY: s145259

CONTRACT: 03-0H10U

DIST/CO/RTE/PM: 03/Sac/5/9.7-24.9

PROJECT ID: 03170002461

50NBOF1
CROSS SECTIONS

P:\proj2\03\3c001\design\c3d\xsec_qtys\Ramps\Final Ramp XSEC\C3D
50NBOF1_TEMP_X_C3D_DWG.dwg - 24-May-18 1:22 PM

FOR DESIGN STUDY ONLY

All Dimensions are U.S. Survey Feet

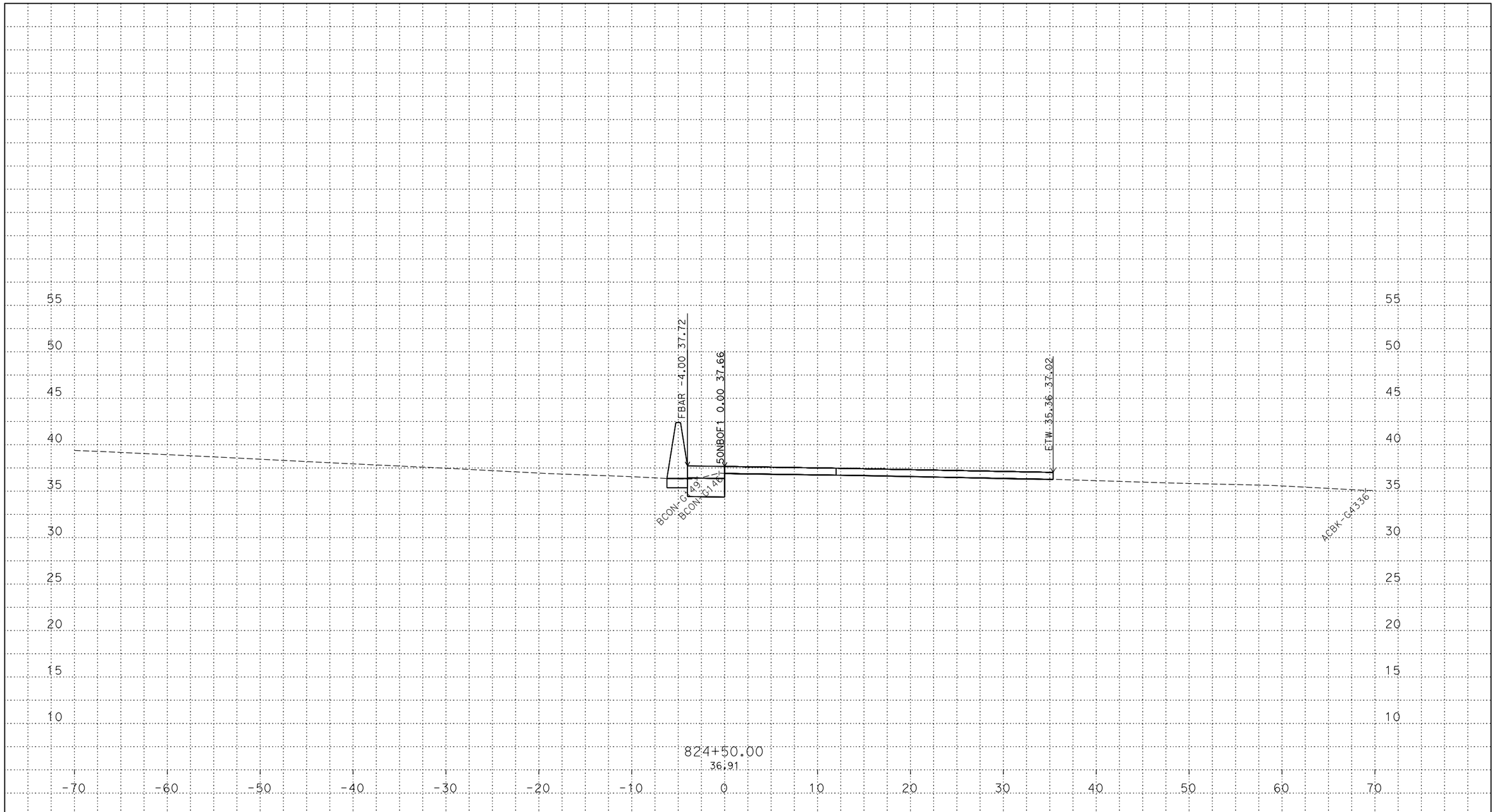

PLOTTED DATE: 13-JUN-2018

SCALE: 1"=5' Horiz.
1"=5' Vert.

CREATED BY: s145259

CONTRACT: 03-0H10U

DIST/CO/RTE/PM: 03/Sac/5/9.7-24.9

PROJECT ID: 03170002461

50NBOF1
CROSS SECTIONS
28 OF 47

P:\proj2\03\3c001\design\c3d\xsec_qtys\Ramps\Final Ramp XSEC\C3D
50NBOF1_TEMP_X_C3D_DWG.dwg - 24-May-18 1:22 PM

FOR DESIGN STUDY ONLY

All Dimensions are U.S. Survey Feet

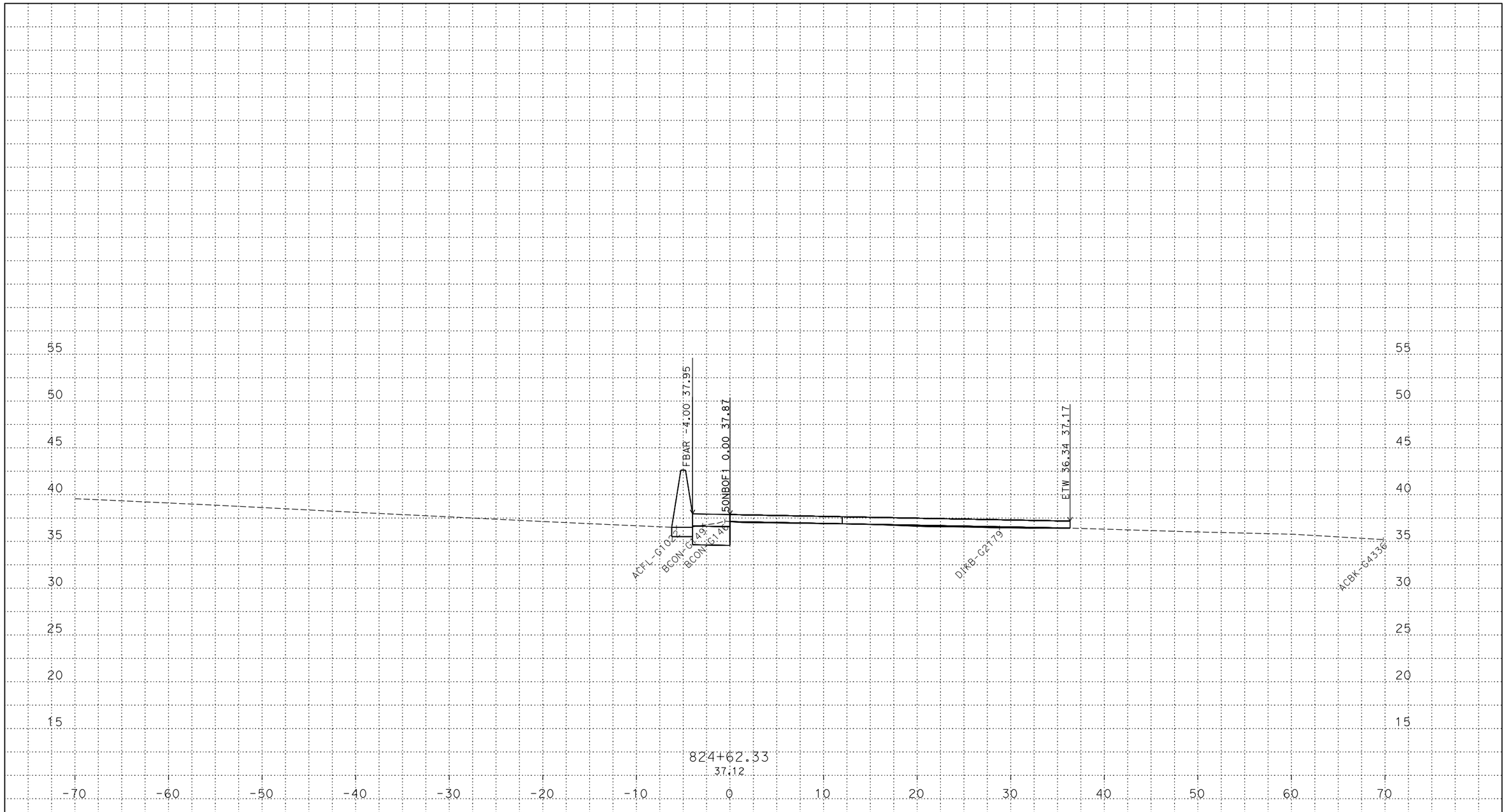

P:\proj2\03\3c001\design\c3d\xsec_qtys\Ramps\Final Ramp XSEC\C3D
50NBOF1_TEMP_X_C3D_DWG.dwg - 24-May-18 1:22 PM

PLOTTED DATE: 13-JUN-2018

SCALE: 1"=5' Horiz.
1"=5' Vert.

CREATED BY: s145259

CONTRACT: 03-0H10U

DIST/CO/RTE/PM: 03/Sac/5/9.7-24.9

PROJECT ID: 03170002461

50NBOF1
CROSS SECTIONS
29 OF 47

FOR DESIGN STUDY ONLY

All Dimensions are U.S. Survey Feet

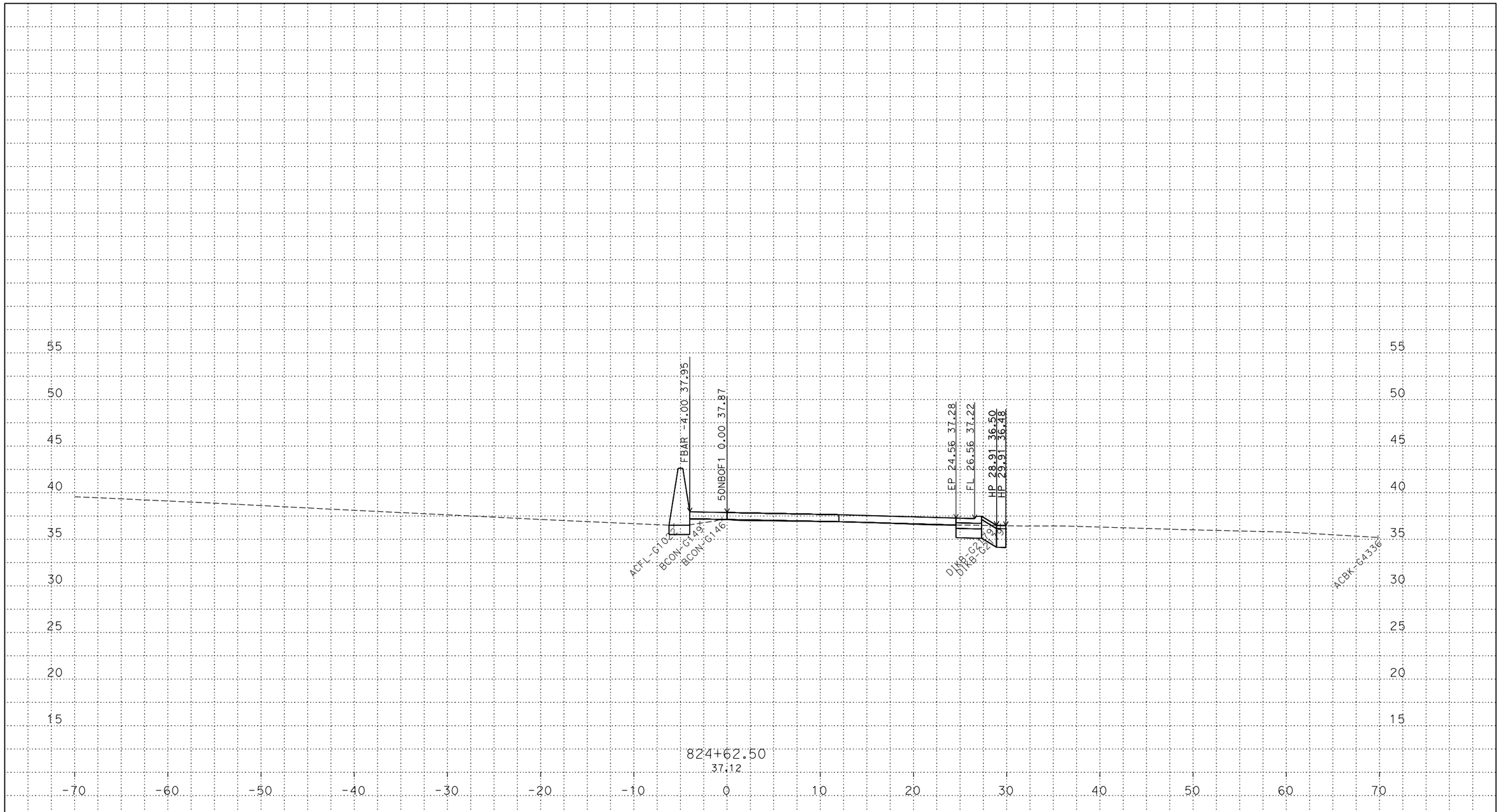

PLOTTED DATE: 13-JUN-2018

SCALE: 1"=5' Horiz.
1"=5' Vert.

CREATED BY: s145259

CONTRACT: 03-0H10U

DIST/CO/RTE/PM: 03/Sac/5/9.7-24.9

PROJECT ID: 03170002461

50NBOF1
CROSS SECTIONS
30 OF 47

P:\proj2\03\3c001\design\c3d\xsec_qtys\Ramps\Final Ramp XSEC\C3D
50NBOF1_TEMP_X_C3D_DWG.dwg - 24-May-18 1:22 PM

FOR DESIGN STUDY ONLY

All Dimensions are U.S. Survey Feet

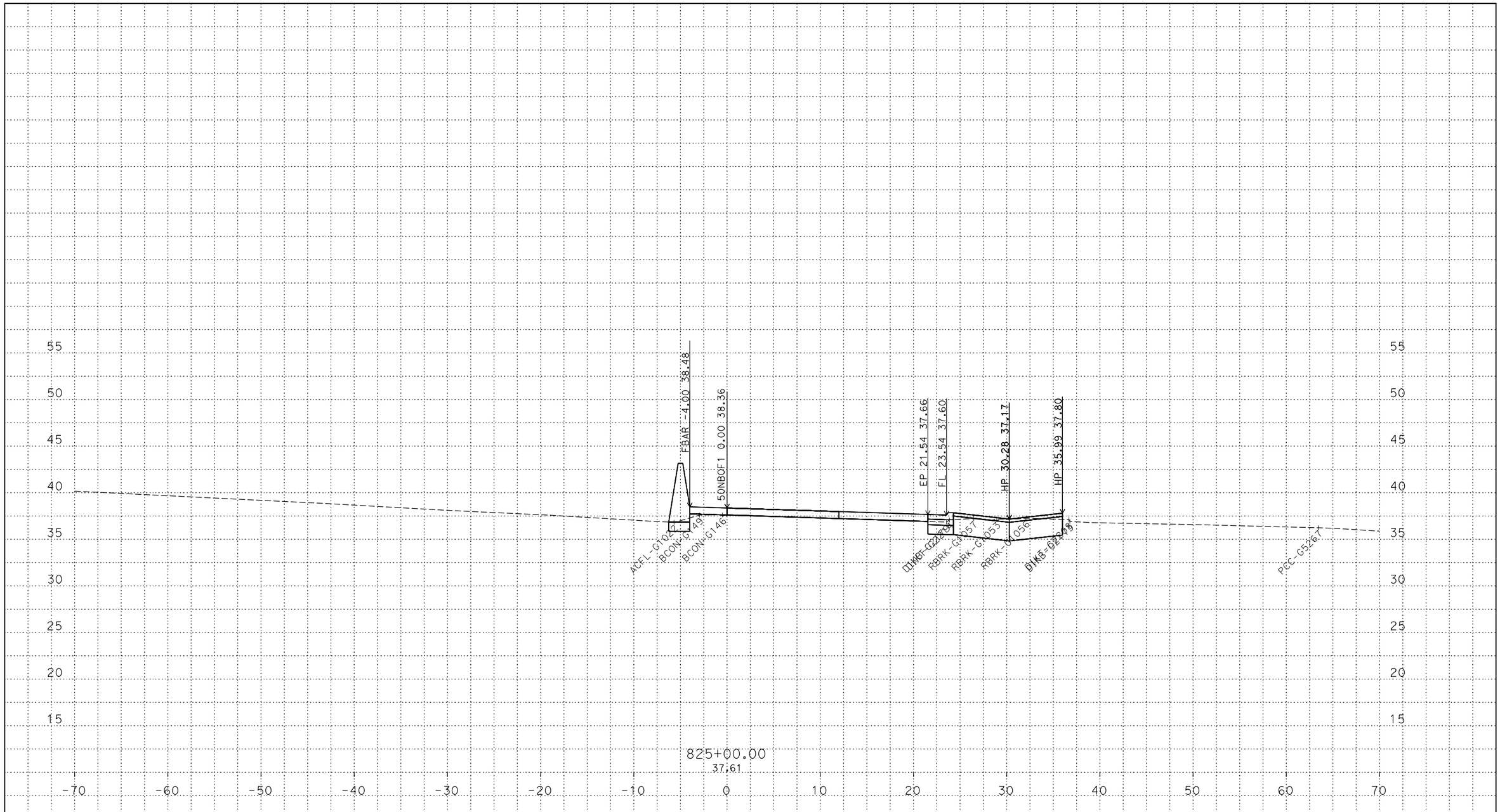

P:\proj2\03\3c001\design\c3d\xsec_qtys\Ramps\Final Ramp XSEC\C3D
50NBOF1_TEMP_X_C3D_DWG.dwg - 24-May-18 1:22 PM

PLOTTED DATE: 13-JUN-2018

SCALE: 1"=5' Horiz.
1"=5' Vert.

CREATED BY: s145259

CONTRACT: 03-0H10U

DIST/CO/RTE/PM: 03/Sac/5/9.7-24.9

PROJECT ID: 03170002461

50NBOF1
CROSS SECTIONS

FOR DESIGN STUDY ONLY

All Dimensions are U.S. Survey Feet

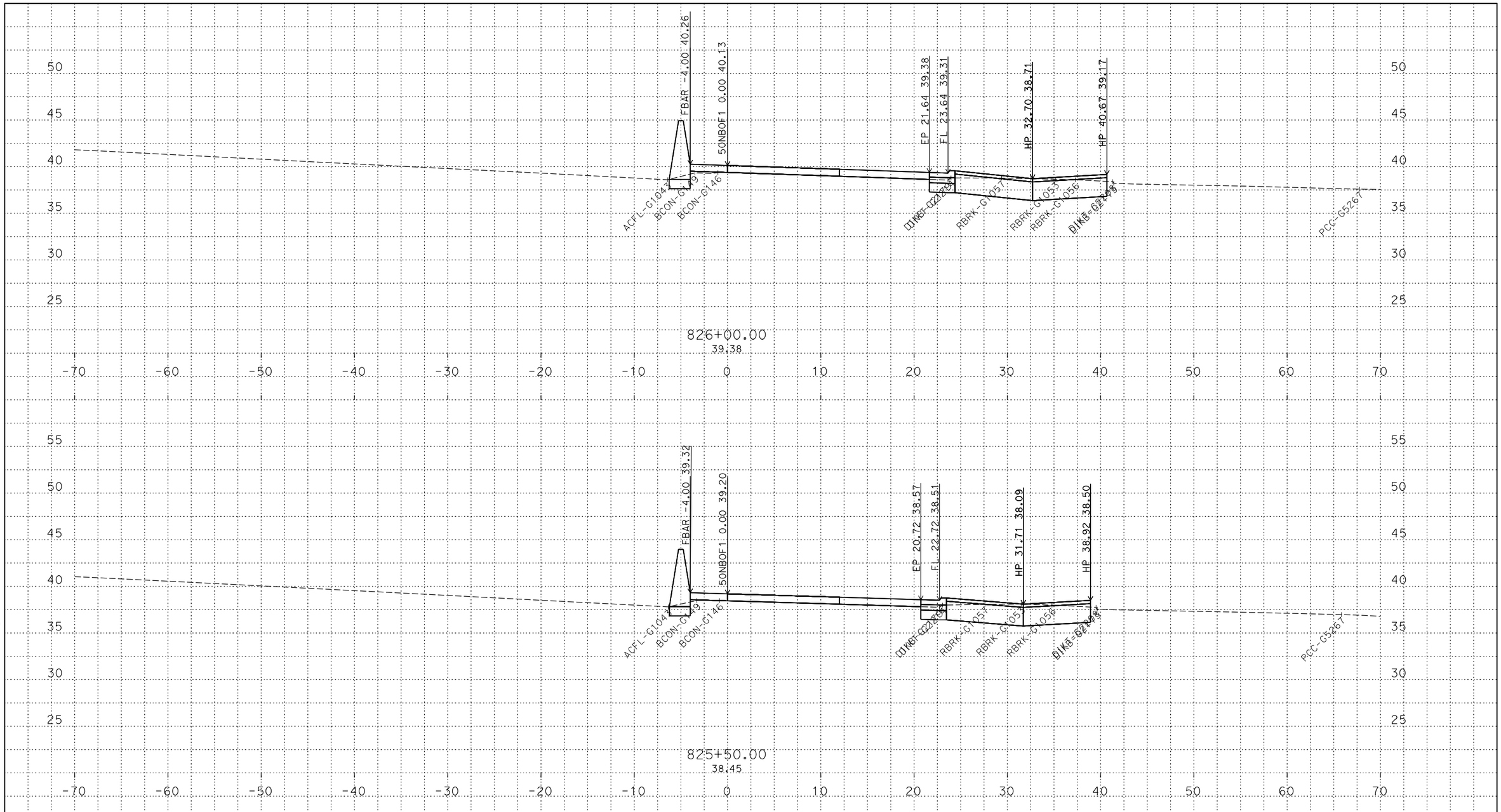

PLOTTED DATE: 13-JUN-2018

SCALE: 1"=5' Horiz.
1"=5' Vert.

CREATED BY: s145259

CONTRACT: 03-0H10U

DIST/CO/RTE/PM: 03/Sac/5/9.7-24.9

PROJECT ID: 03170002461

50NBOF1
CROSS SECTIONS

P:\proj2\03\3c001\design\c3d\xsec_qtys\Ramps\Final Ramp XSEC\C3D
50NBOF1_TEMP_X_C3D_DWG.dwg - 24-May-18 1:22 PM

FOR DESIGN STUDY ONLY

All Dimensions are U.S. Survey Feet

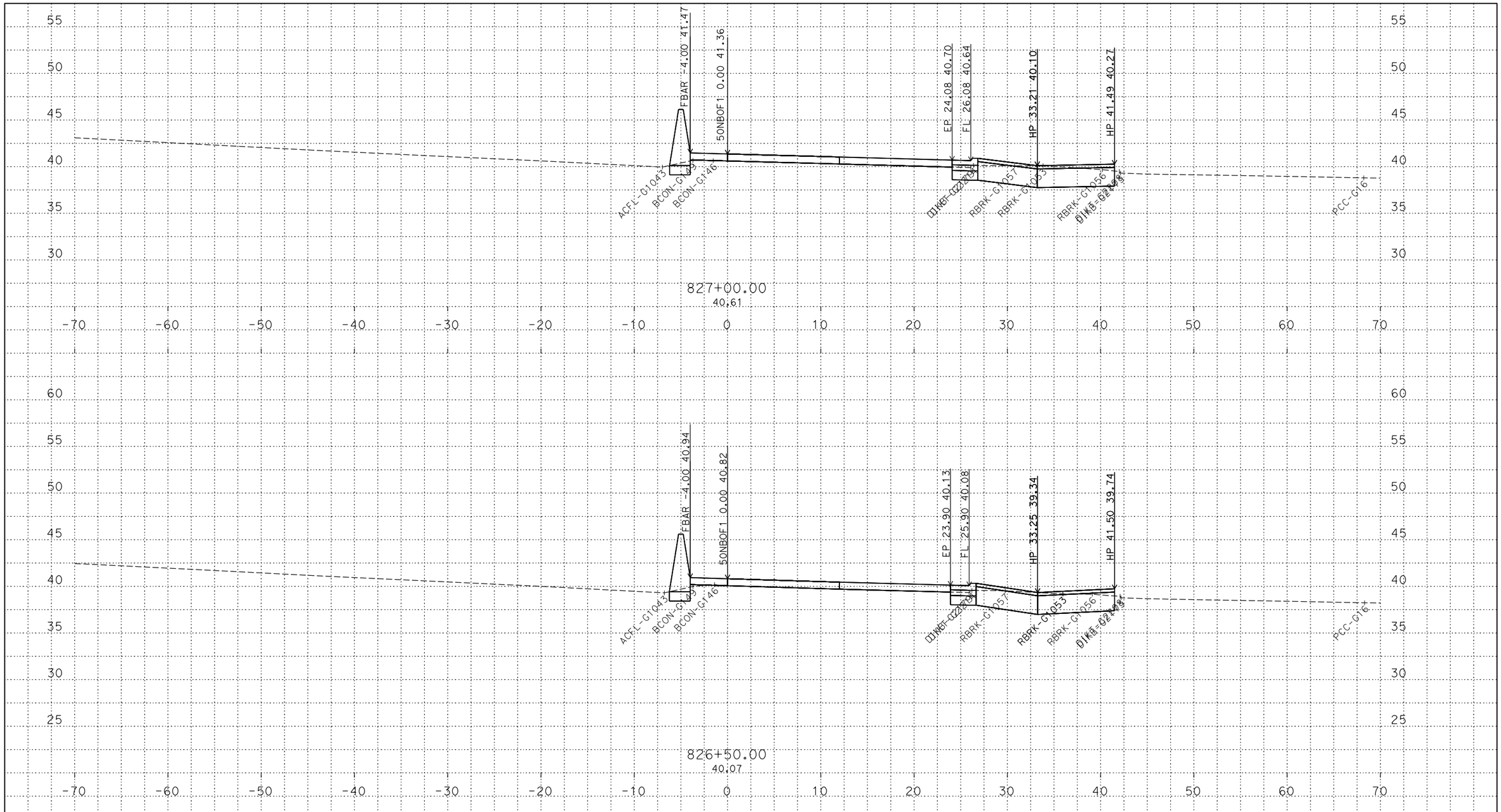

PLOTTED DATE: 13-JUN-2018

SCALE: 1"=5' Horiz.
1"=5' Vert.

CREATED BY: s145259

CONTRACT: 03-0H10U

DIST/CO/RTE/PM: 03/Sac/5/9.7-24.9

PROJECT ID: 03170002461

50NBOF1
CROSS SECTIONS
33 OF 47

P:\proj2\03\3c001\design\c3d\xsec_qtys\Ramps\Final Ramp XSEC\C3D
50NBOF1_TEMP_X_C3D_DWG.dwg - 24-May-18 1:22 PM

FOR DESIGN STUDY ONLY

All Dimensions are U.S. Survey Feet

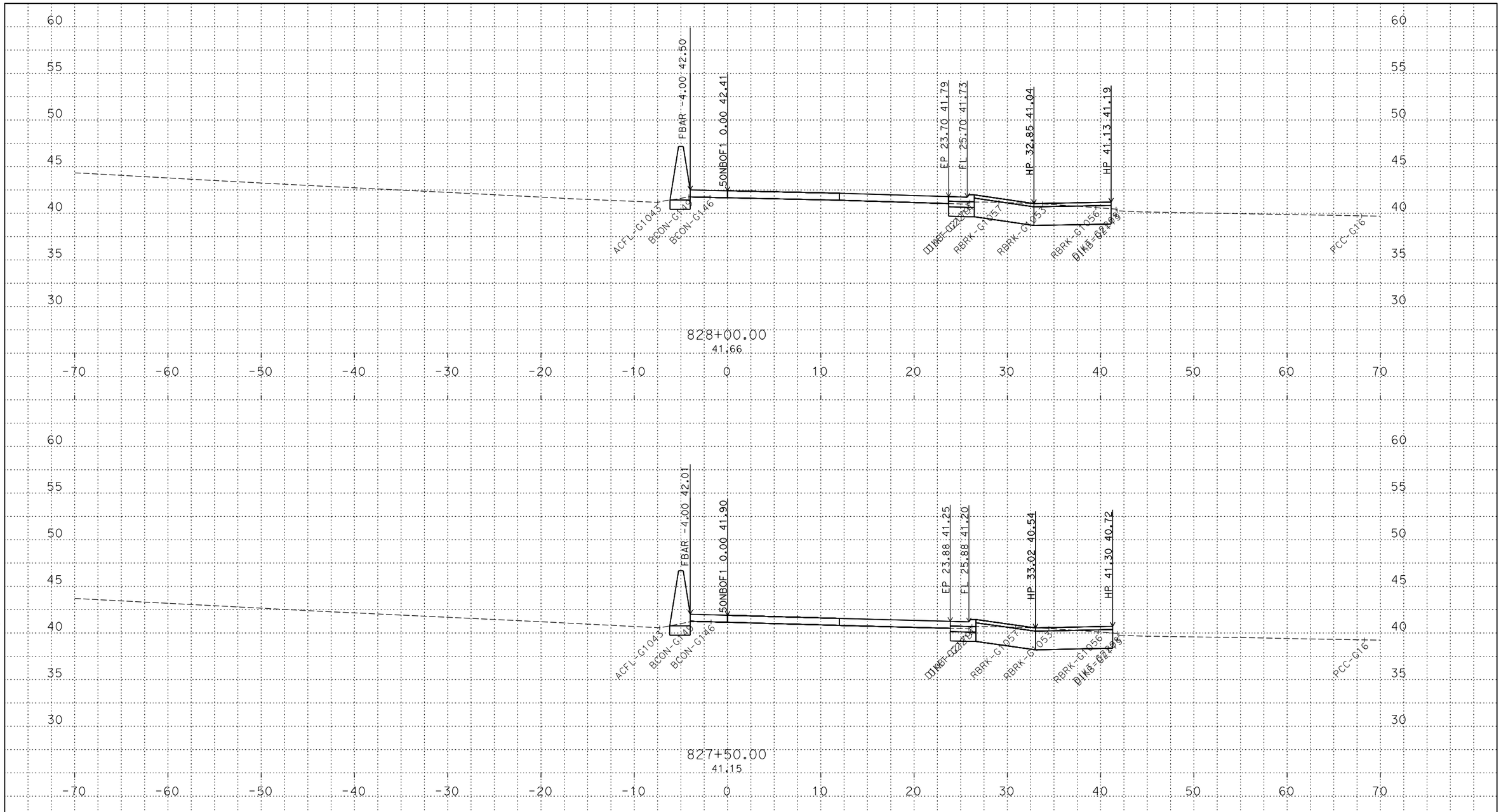

PLOTTED DATE: 13-JUN-2018

SCALE: 1"=5' Horiz.
1"=5' Vert.

CREATED BY: s145259

CONTRACT: 03-0H10U

DIST/CO/RTE/PM: 03/Sac/5/9.7-24.9

PROJECT ID: 03170002461

50NBOF1
CROSS SECTIONS
34 OF 47

P:\proj2\03\3c001\design\c3d\xsec_qtys\Ramps\Final Ramp XSEC\C3D
50NBOF1_TEMP_X_C3D_DWG.dwg - 24-May-18 1:22 PM

FOR DESIGN STUDY ONLY

All Dimensions are U.S. Survey Feet

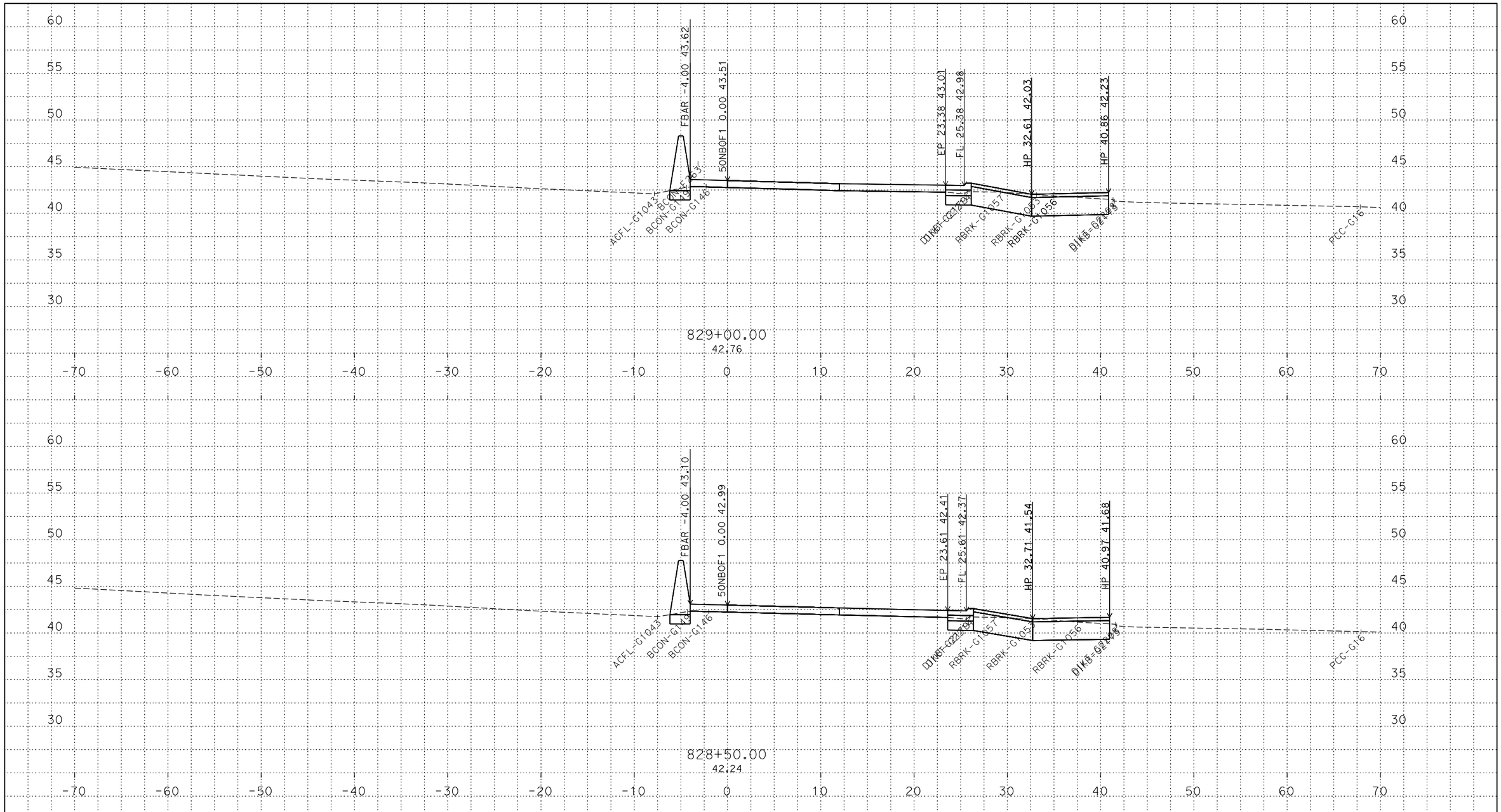

PLOTTED DATE: 13-JUN-2018

SCALE: 1"=5' Horiz.
1"=5' Vert.

CREATED BY: s145259

CONTRACT: 03-0H10U

DIST/CO/RTE/PM: 03/Sac/5/9.7-24.9

PROJECT ID: 03170002461

50NBOF1
CROSS SECTIONS
35 OF 47

P:\proj2\03\3c001\design\c3d\xsec_qtys\Ramps\Final Ramp XSEC\C3D
50NBOF1_TEMP_X_C3D_DWG.dwg - 24-May-18 1:22 PM

FOR DESIGN STUDY ONLY

All Dimensions are U.S. Survey Feet

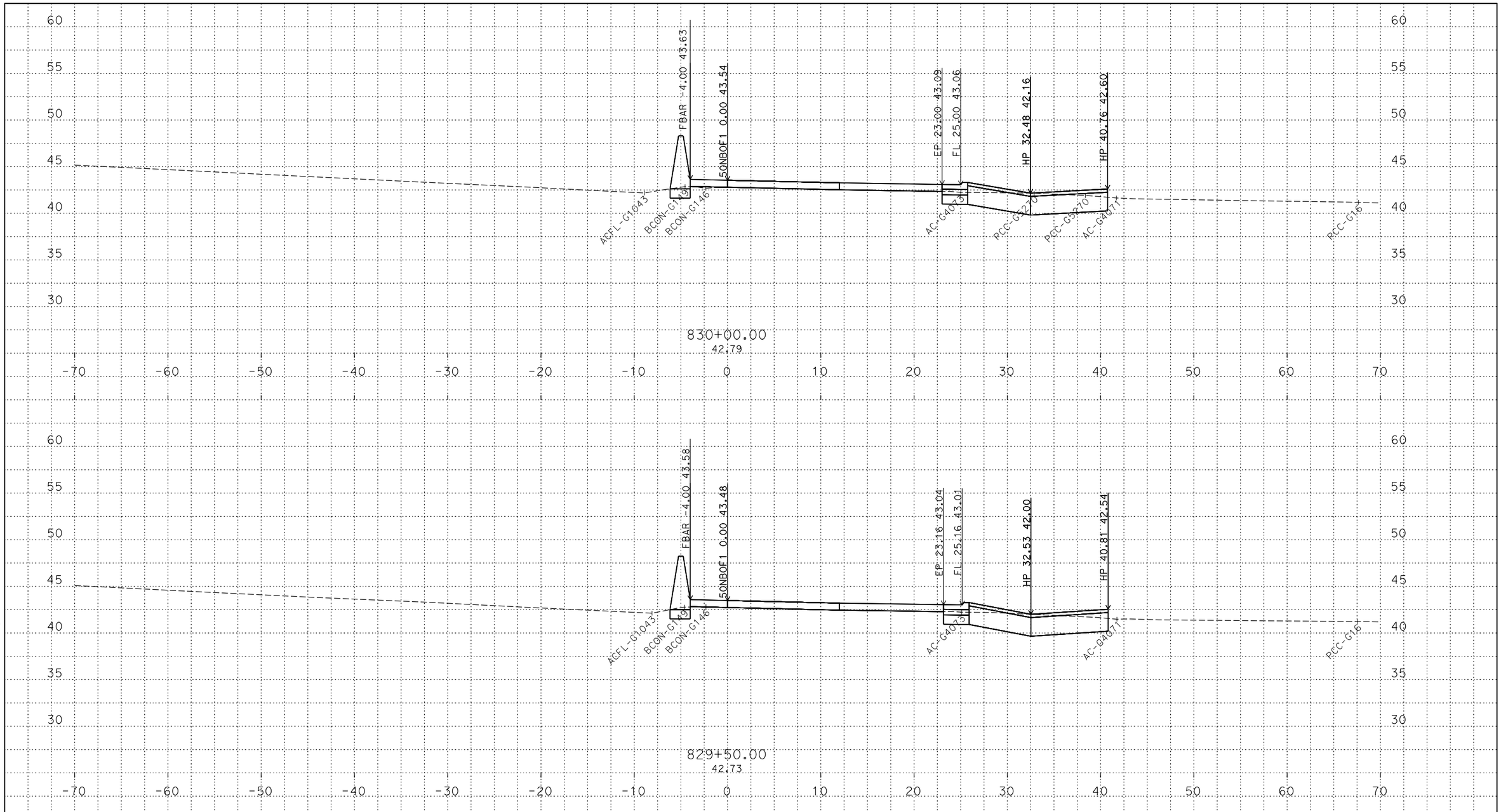

P:\proj2\03\3c001\design\c3d\xsec_qtys\Ramps\Final Ramp XSEC\C3D
50NBOF1_TEMP_X_C3D_DWG.dwg - 24-May-18 1:22 PM

PLOTTED DATE: 13-JUN-2018

SCALE: 1"=5' Horiz.
1"=5' Vert.

CREATED BY: s145259

CONTRACT: 03-0H10U

DIST/CO/RTE/PM: 03/Sac/5/9.7-24.9

PROJECT ID: 03170002461

50NBOF1
CROSS SECTIONS

FOR DESIGN STUDY ONLY

All Dimensions are U.S. Survey Feet

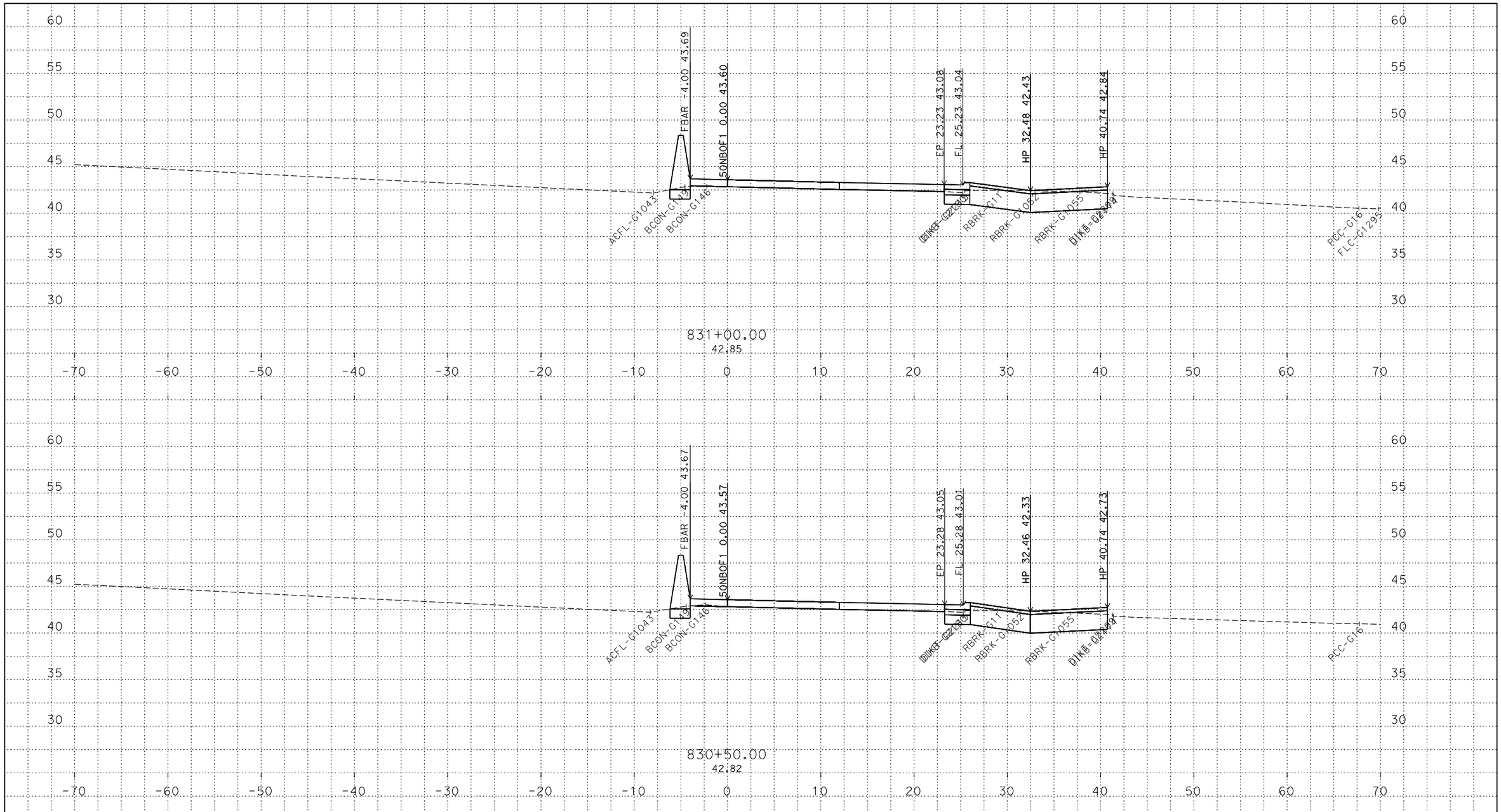

PLOTTED DATE: 13-JUN-2018

SCALE: 1"=5' Horiz.
1"=5' Vert.

CREATED BY: s145259

CONTRACT: 03-0H10U

DIST/CO/RTE/PM: 03/Sac/5/9.7-24.9

PROJECT ID: 03170002461

50NBOF1
CROSS SECTIONS
37 OF 47

P:\proj2\03\3c001\design\c3d\xsec_qtys\Ramps\Final Ramp XSEC\C3D
50NBOF1_TEMP_X_C3D_DWG.dwg - 24-May-18 1:22 PM

FOR DESIGN STUDY ONLY

All Dimensions are U.S. Survey Feet

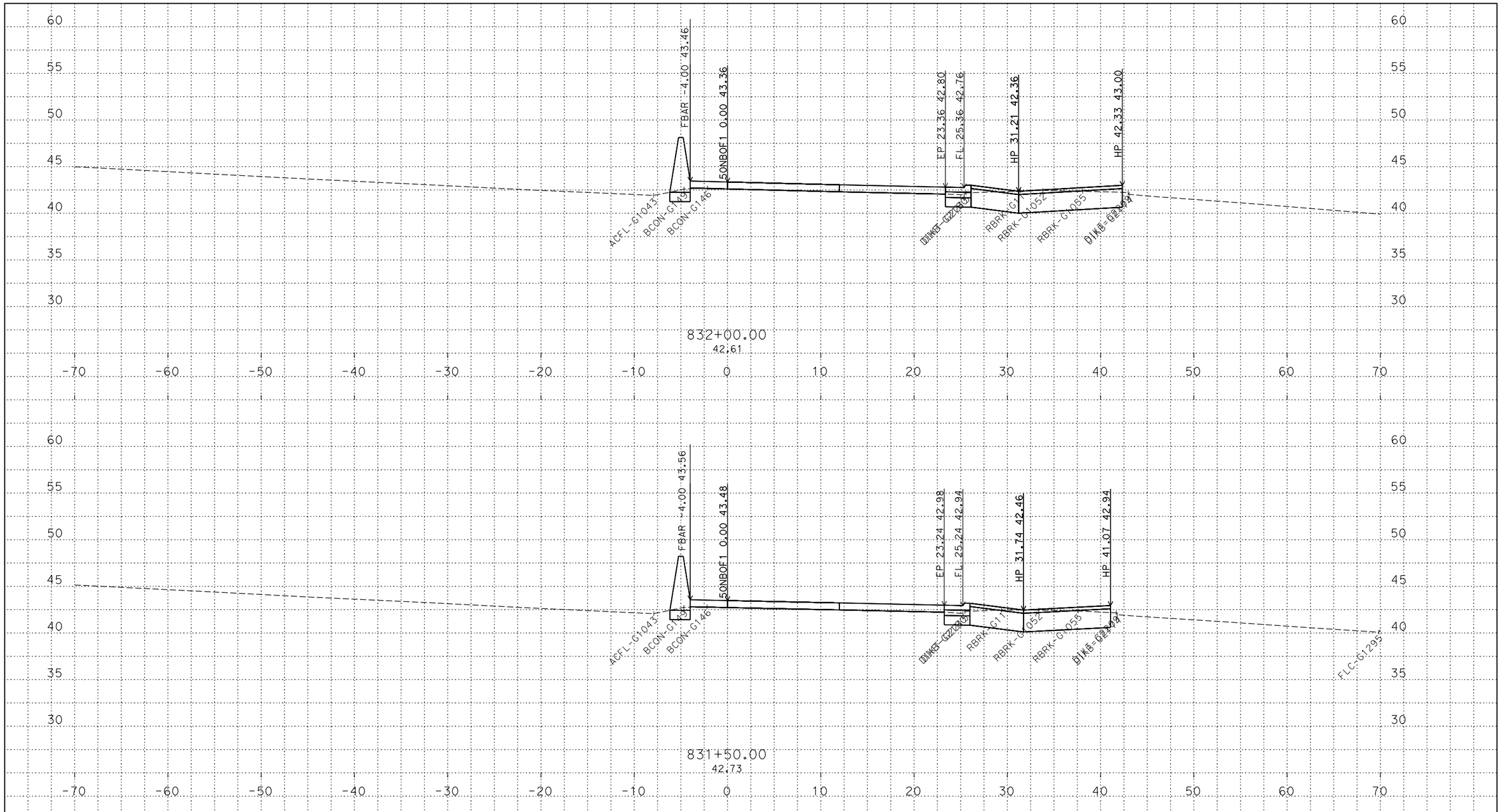

P:\proj2\03\3c001\design\c3d\xsec_qtys\Ramps\Final Ramp XSEC\C3D
50NBOF1_TEMP_X_C3D_DWG.dwg - 24-May-18 1:22 PM

PLOTTED DATE: 13-JUN-2018

SCALE: 1"=5' Horiz.
1"=5' Vert.

CREATED BY: s145259

CONTRACT: 03-0H10U

DIST/CO/RTE/PM: 03/Sac/5/9.7-24.9

PROJECT ID: 03170002461

50NBOF1
CROSS SECTIONS

FOR DESIGN STUDY ONLY

All Dimensions are U.S. Survey Feet

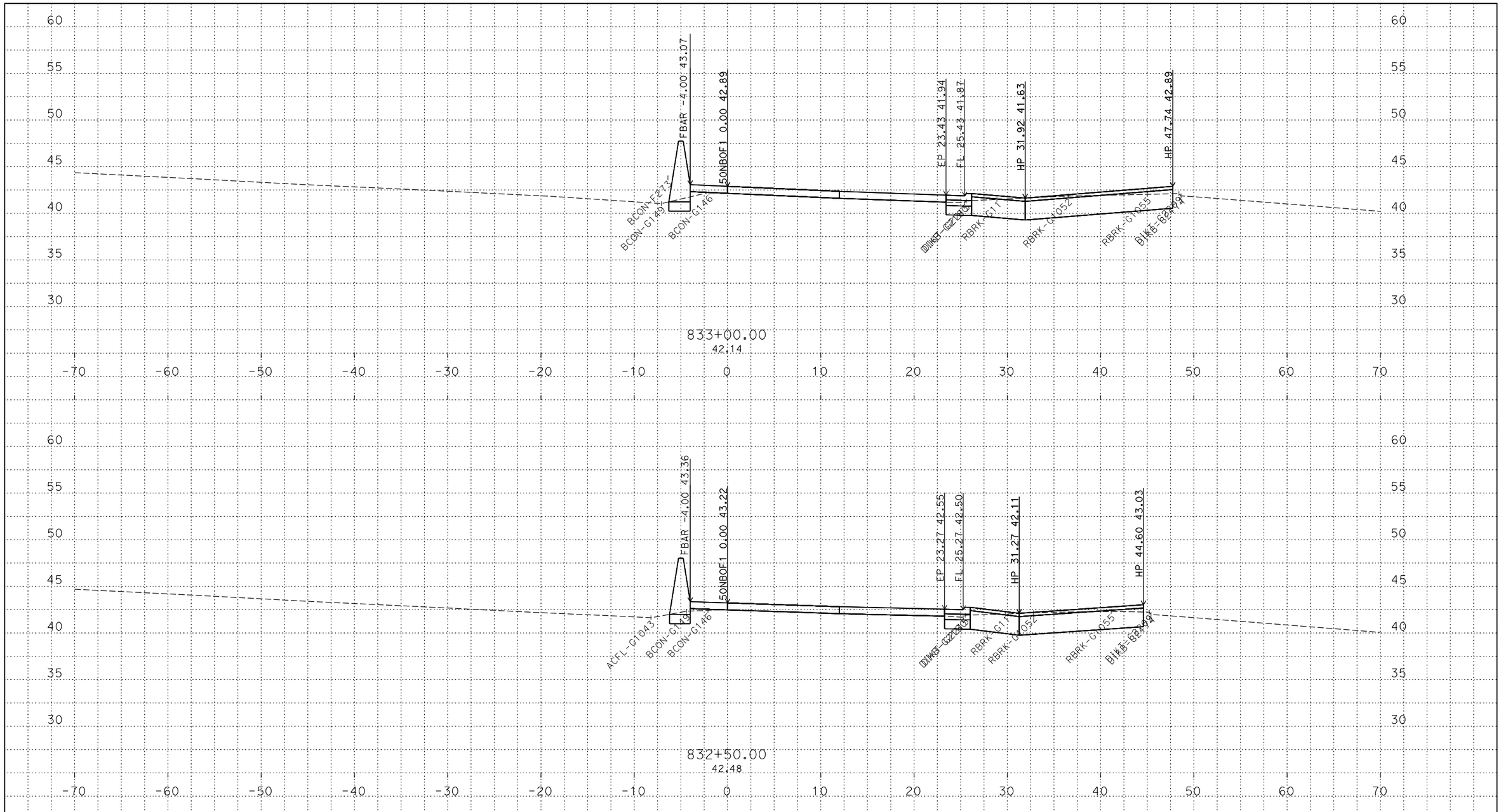

PLOTTED DATE: 13-JUN-2018

SCALE: 1"=5' Horiz.
1"=5' Vert.

CREATED BY: s145259

CONTRACT: 03-0H10U

DIST/CO/RTE/PM: 03/Sac/5/9.7-24.9

PROJECT ID: 03170002461

50NBOF1
CROSS SECTIONS
39 OF 47

P:\proj2\03\3c001\design\c3d\xsec_qtys\Ramps\Final Ramp XSEC\C3D
50NBOF1_TEMP_X_C3D_DWG.dwg - 24-May-18 1:22 PM

FOR DESIGN STUDY ONLY

All Dimensions are U.S. Survey Feet

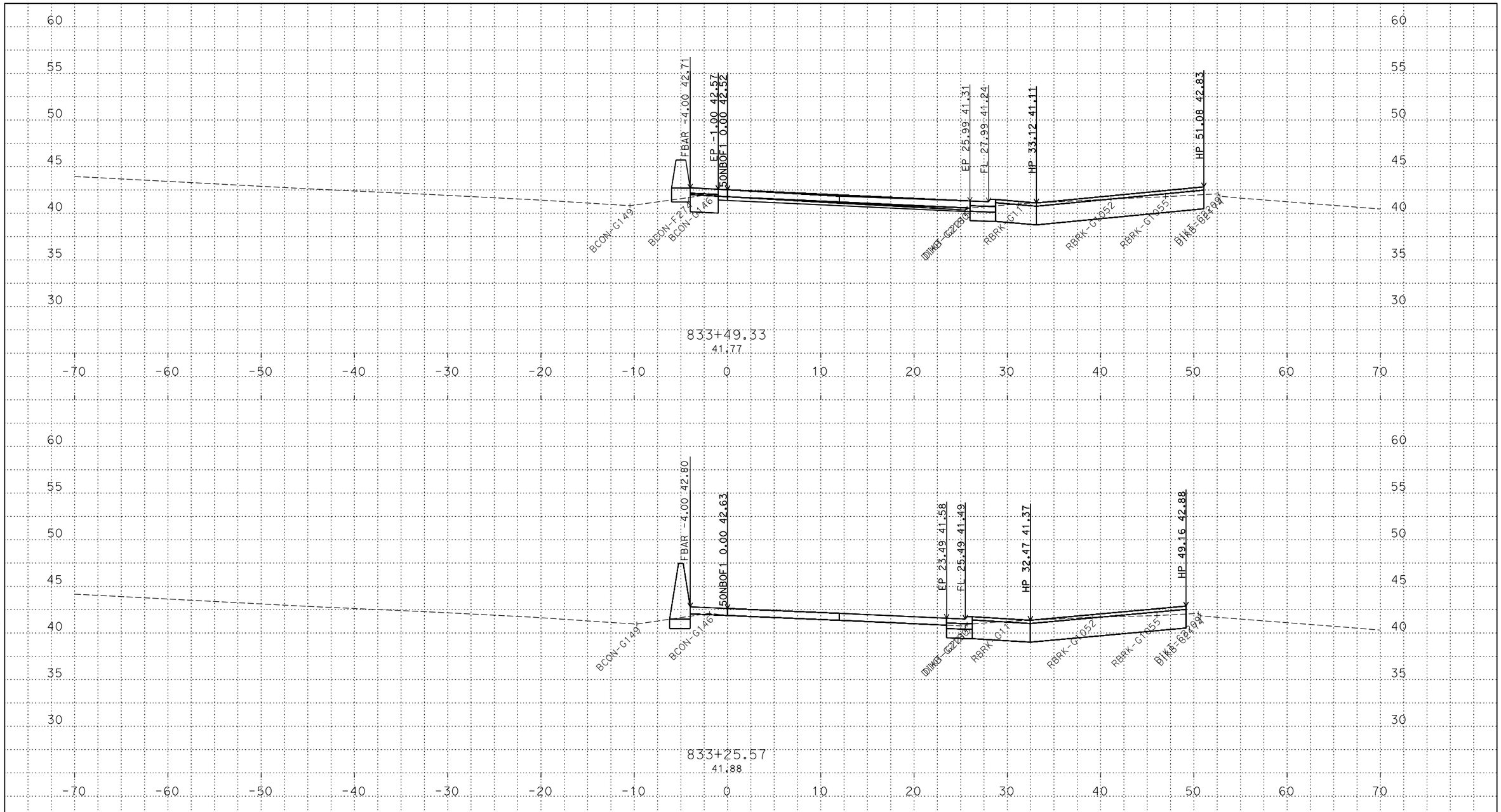

PLOTTED DATE: 13-JUN-2018

SCALE: 1"=5' Horiz.
1"=5' Vert.

CREATED BY: s145259

CONTRACT: 03-0H10U

DIST/CO/RTE/PM: 03/Sac/5/9.7-24.9

PROJECT ID: 03170002461

50NBOF1
CROSS SECTIONS
40 OF 47

P:\proj2\03\3c001\design\c3d\xsec_qtys\Ramps\Final Ramp XSEC\C3D
50NBOF1_TEMP_X_C3D_DWG.dwg - 24-May-18 1:22 PM

FOR DESIGN STUDY ONLY

All Dimensions are U.S. Survey Feet

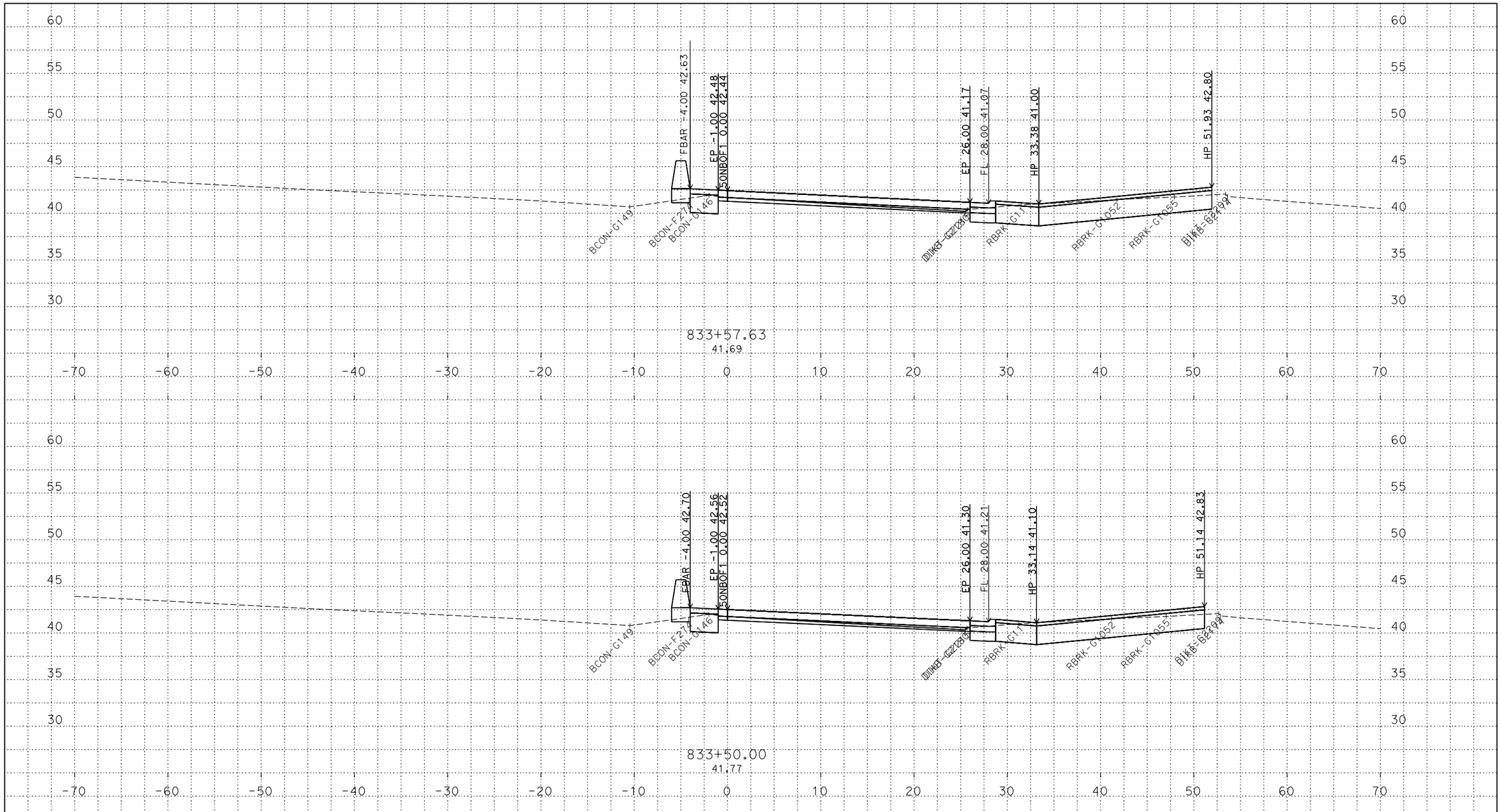

PLOTTED DATE: 13-JUN-2018

SCALE: 1"=5' Horiz.
1"=5' Vert.

CREATED BY: s145259

CONTRACT: 03-0H10U

DIST/CO/RTE/PM: 03/Sac/5/9.7-24.9

PROJECT ID: 03170002461

50NBOF1
CROSS SECTIONS

P:\proj2\03\3c001\design\c3d\xsec_qtys\Ramps\Final Ramp XSEC\C3D
50NBOF1_TEMP_X_C3D_DWG.dwg - 24-May-18 1:22 PM

FOR DESIGN STUDY ONLY

All Dimensions are U.S. Survey Feet

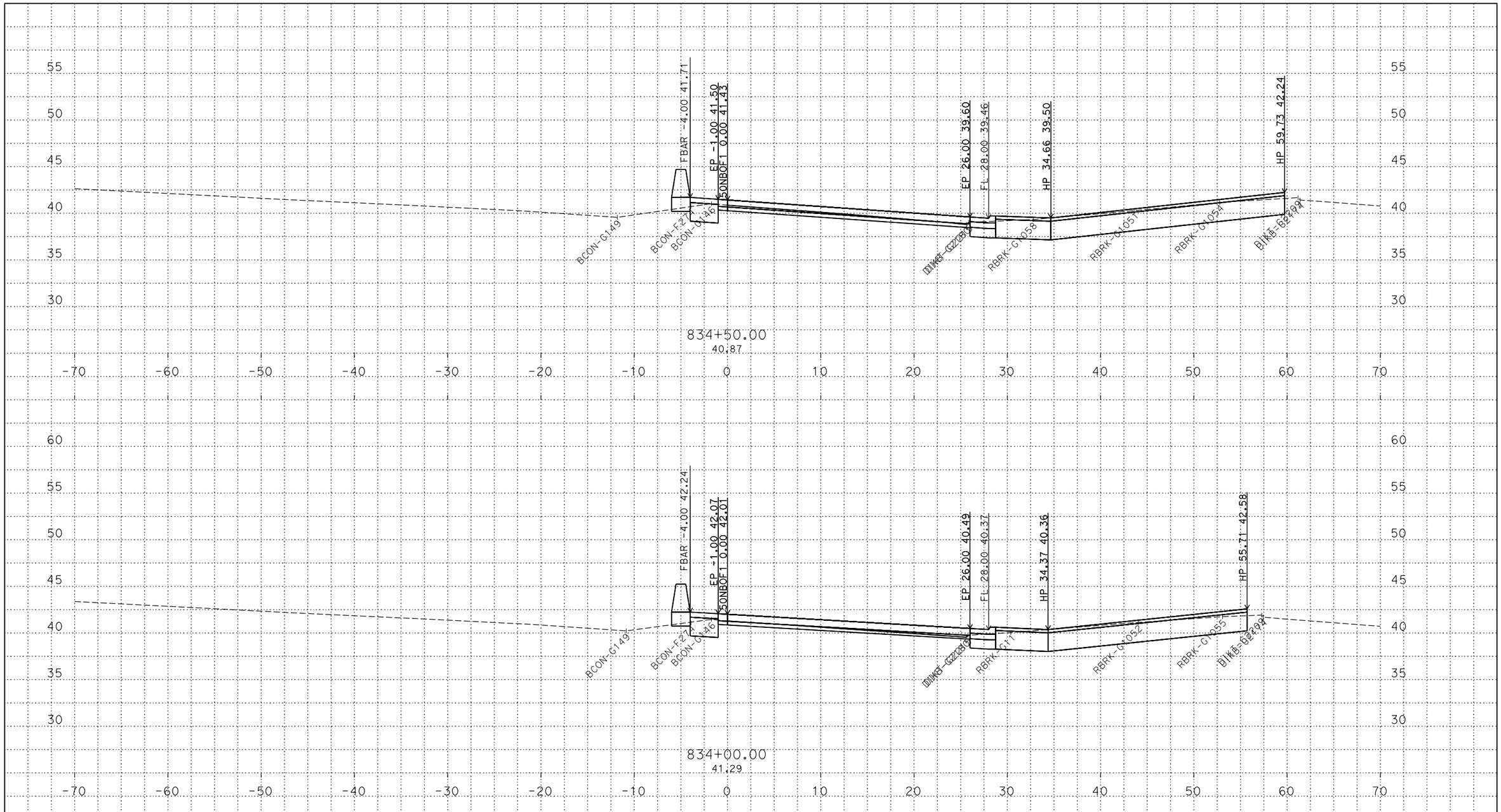

PLOTTED DATE: 13-JUN-2018

SCALE: 1"=5' Horiz.
1"=5' Vert.

CREATED BY: s145259

CONTRACT: 03-0H10U

DIST/CO/RTE/PM: 03/Sac/5/9.7-24.9

PROJECT ID: 03170002461

50NBOF1
CROSS SECTIONS
42 OF 47

P:\proj2\03\3c001\design\c3d\xsec_qtys\Ramps\Final Ramp XSEC\C3D
50NBOF1_TEMP_X_C3D_DWG.dwg - 24-May-18 1:22 PM

FOR DESIGN STUDY ONLY

All Dimensions are U.S. Survey Feet

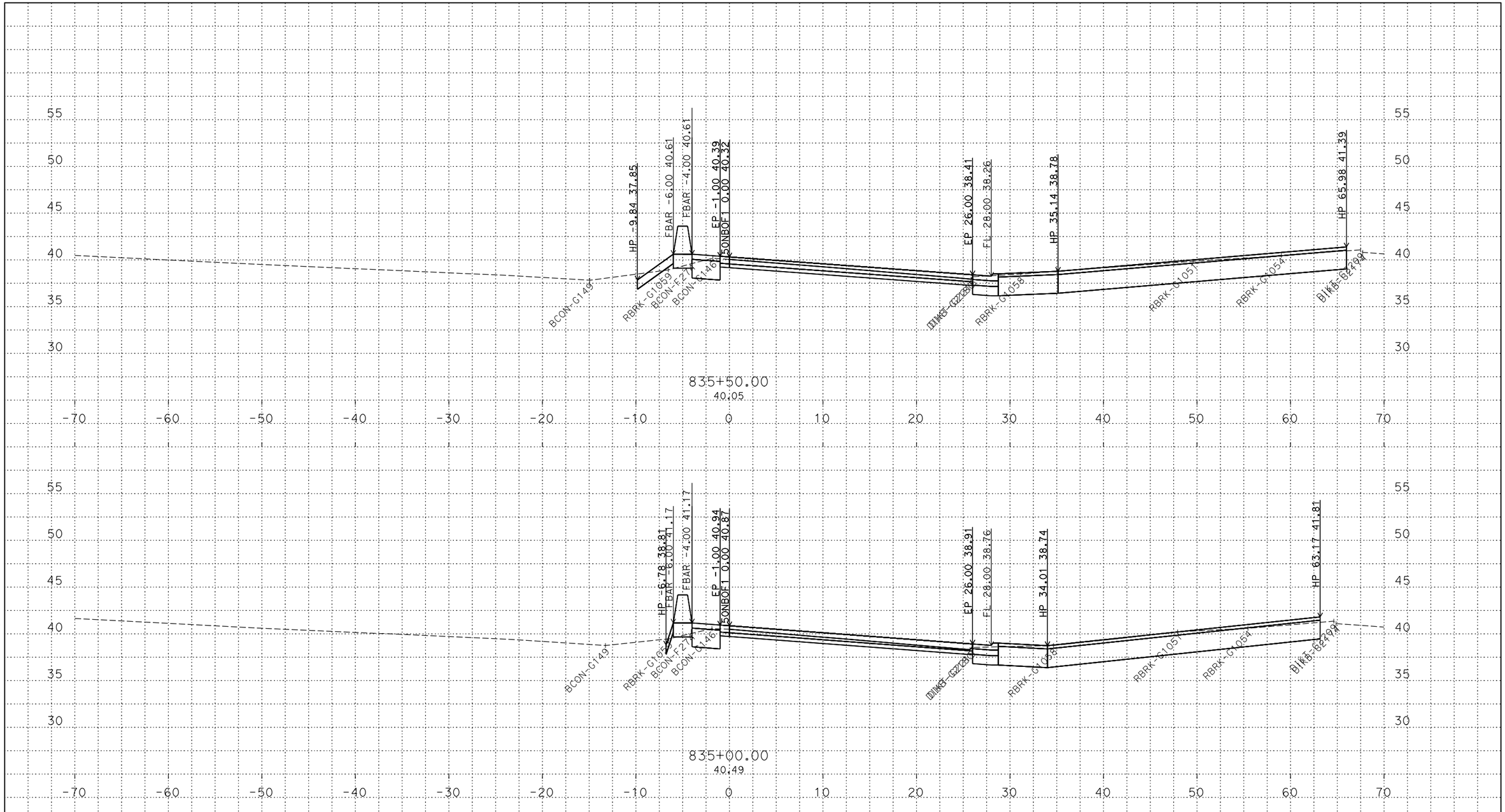

PLOTTED DATE: 13-JUN-2018

SCALE: 1"=5' Horiz.
1"=5' Vert.

CREATED BY: s145259

CONTRACT: 03-0H10U

DIST/CO/RTE/PM: 03/Sac/5/9.7-24.9

PROJECT ID: 03170002461

50NBOF1
CROSS SECTIONS

P:\proj2\03\3c001\design\c3d\xsec_qtys\Ramps\Final Ramp XSEC\C3D
50NBOF1_TEMP_X_C3D_DWG.dwg - 24-May-18 1:22 PM

FOR DESIGN STUDY ONLY

All Dimensions are U.S. Survey Feet

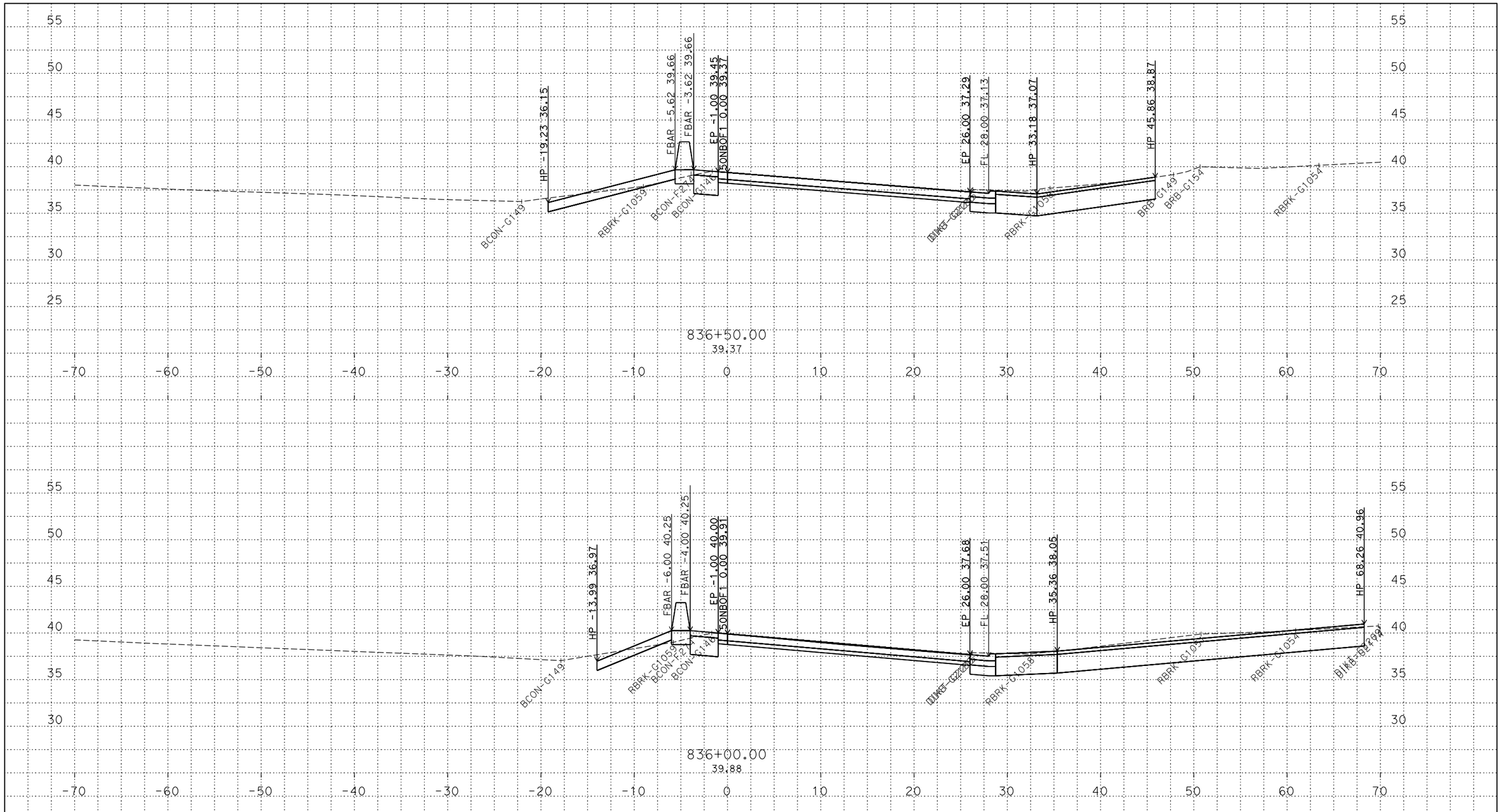

PLOTTED DATE: 13-JUN-2018

SCALE: 1"=5' Horiz.
1"=5' Vert.

CREATED BY: s145259

CONTRACT: 03-0H10U

DIST/CO/RTE/PM: 03/Sac/5/9.7-24.9

PROJECT ID: 03170002461

50NBOF1
CROSS SECTIONS
44 OF 47

P:\proj2\03\3c001\design\c3d\xsec_qtys\Ramps\Final Ramp XSEC\C3D
50NBOF1_TEMP_X_C3D_DWG.dwg - 24-May-18 1:22 PM

FOR DESIGN STUDY ONLY

All Dimensions are U.S. Survey Feet

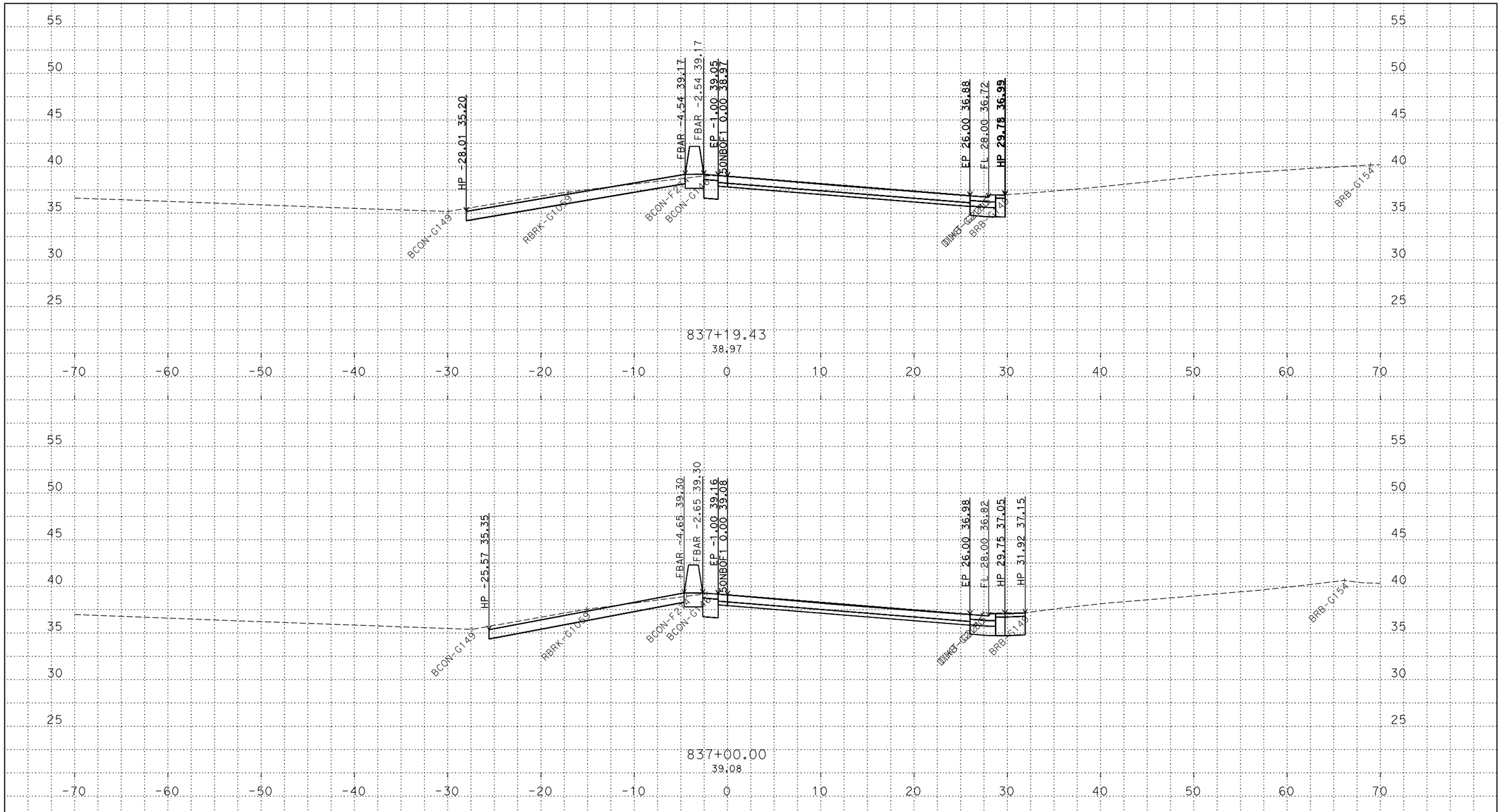

PLOTTED DATE: 13-JUN-2018

SCALE: 1"=5' Horiz.
1"=5' Vert.

CREATED BY: s145259

CONTRACT: 03-0H10U

DIST/CO/RTE/PM: 03/Sac/5/9.7-24.9

PROJECT ID: 03170002461

50NBOF1
CROSS SECTIONS
45 OF 47

P:\proj2\03\3c001\design\c3d\xsec_qtys\Ramps\Final Ramp XSEC\C3D
50NBOF1_TEMP_X_C3D_DWG.dwg - 24-May-18 1:22 PM

FOR DESIGN STUDY ONLY

All Dimensions are U.S. Survey Feet

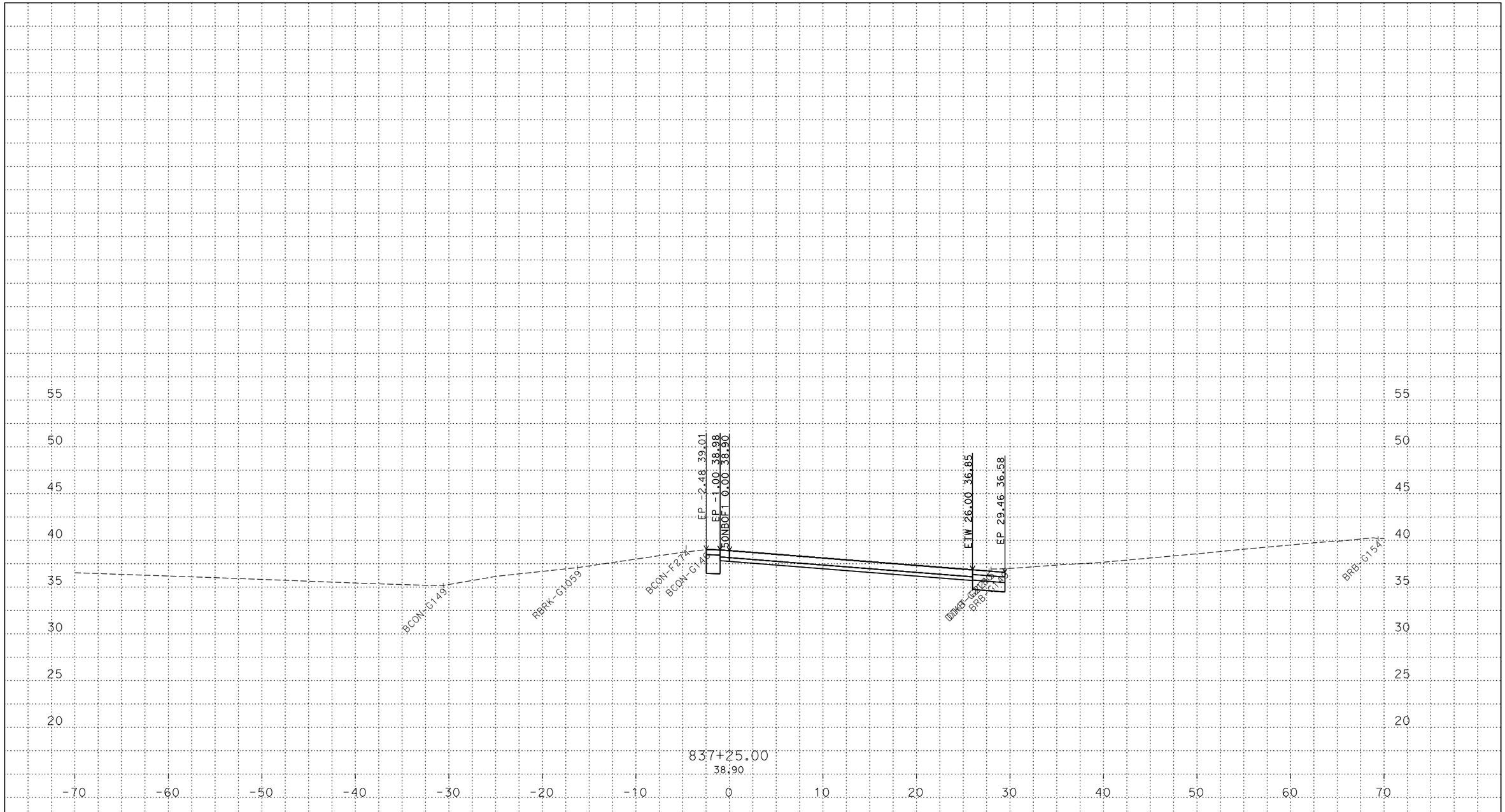

PLOTTED DATE: 13-JUN-2018

SCALE: 1"=5' Horiz.
1"=5' Vert.

CREATED BY: s145259

CONTRACT: 03-0H10U

DIST/CO/RTE/PM: 03/Sac/5/9.7-24.9

PROJECT ID: 03170002461

50NBOF1
CROSS SECTIONS

P:\proj2\03\3c001\design\c3d\xsec_qtys\Ramps\Final Ramp XSEC\C3D
50NBOF1_TEMP_X_C3D_DWG.dwg - 24-May-18 1:22 PM

FOR DESIGN STUDY ONLY

All Dimensions are U.S. Survey Feet

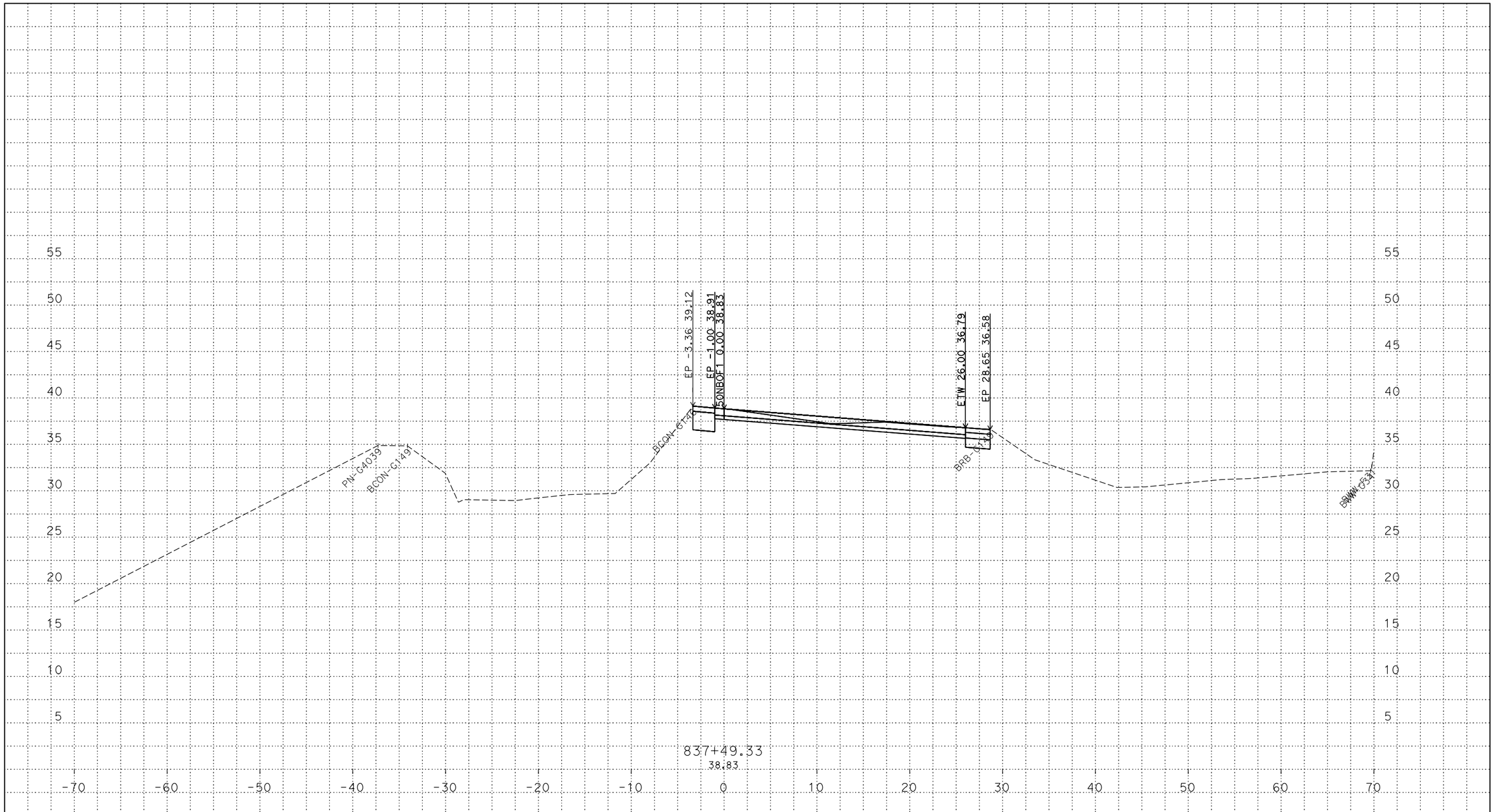

PLOTTED DATE: 13-JUN-2018

SCALE: 1"=5' Horiz.
1"=5' Vert.

CREATED BY: s145259

CONTRACT: 03-0H10U

DIST/CO/RTE/PM: 03/Sac/5/9.7-24.9

PROJECT ID: 03170002461

50NBOF1
CROSS SECTIONS
47 OF 47

P:\proj2\03\3c001\design\c3d\xsec_qtys\Ramps\Final Ramp XSEC\C3D
50NBOF1_TEMP_X_C3D_DWG.dwg - 24-May-18 1:22 PM