FOR DESIGN STUDY ONLY

All Dimensions are U.S. Survey Feet

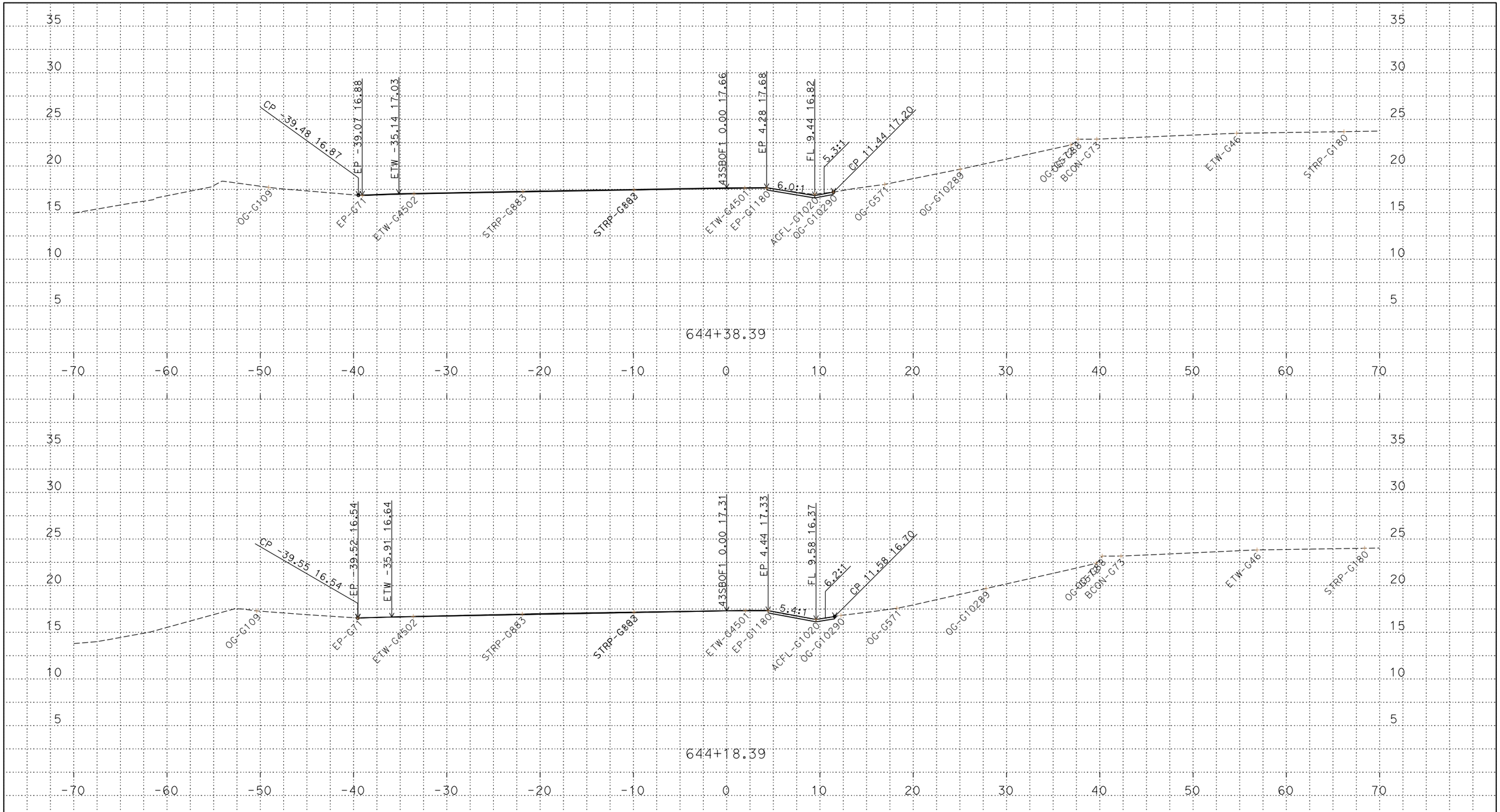

PLOTTED DATE: 13-JUN-2018

SCALE: 1"=5' Horiz.
1"=5' Vert.

CREATED BY: s145259

CONTRACT: 03-0H10U

DIST/CO/RTE/PM: 03/Sac/5/9.7-24.9

PROJECT ID: 03170002461

43SBOF1
CROSS SECTIONS
1 OF 16

P:\proj2\03\3c001\design\c3d\xsec_qtys\Ramps\Final Ramp XSEC
43NBON_5-16-2018_TEMP_X_C3D_DWG.dwg - 17-May-18 1:17 PM

FOR DESIGN STUDY ONLY

All Dimensions are U.S. Survey Feet

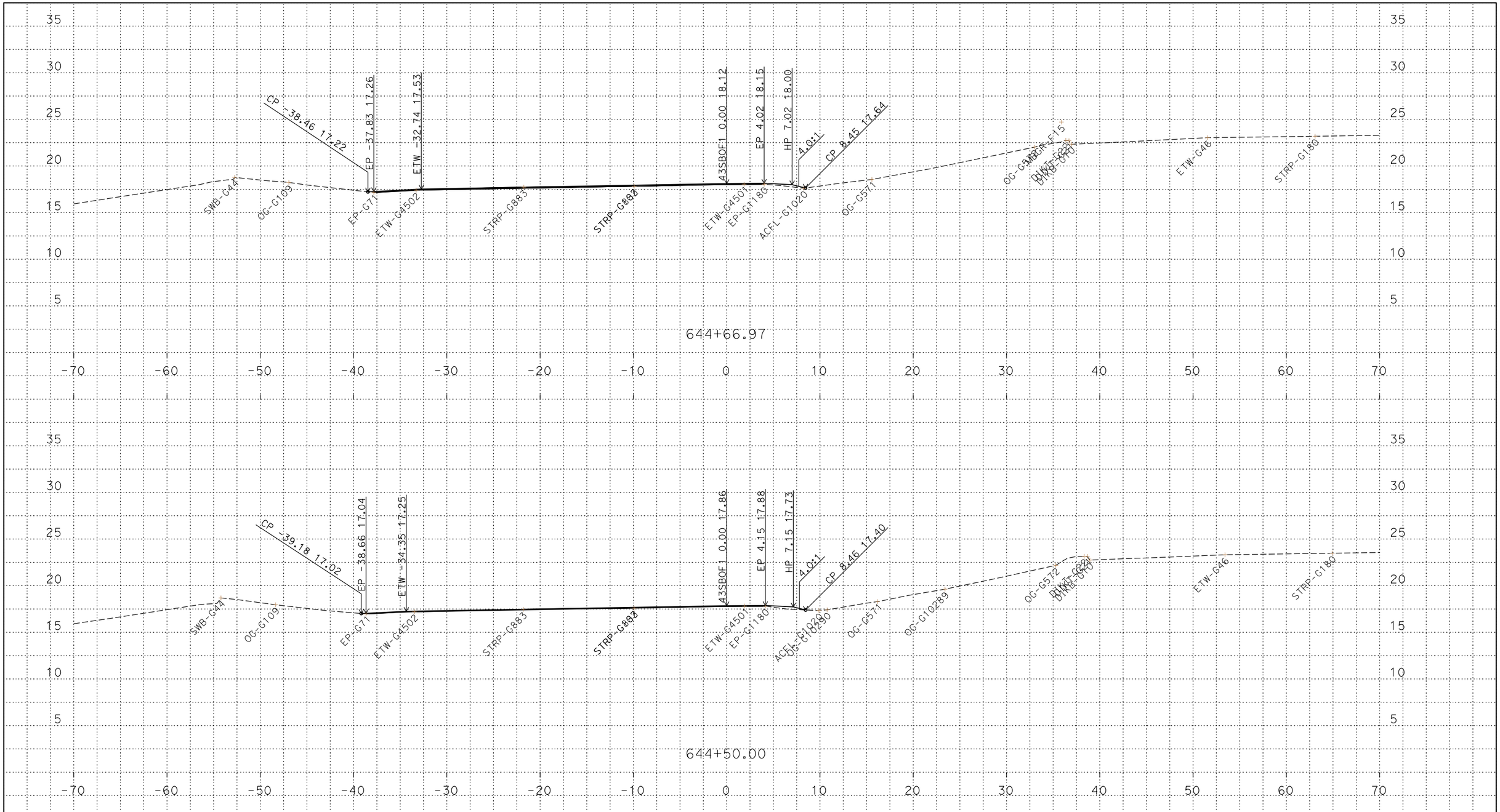

PLOTTED DATE: 13-JUN-2018

SCALE: 1"=5' Horiz.
1"=5' Vert.

CREATED BY: s145259

CONTRACT: 03-0H10U

DIST/CO/RTE/PM: 03/Sac/5/9.7-24.9

PROJECT ID: 03170002461

43SBOF1
CROSS SECTIONS
2 OF 16

P:\proj2\03\3c001\design\c3d\xsec_qtys\Ramps\Final Ramp XSEC
43NBON_5-16-2018_TEMP_X_C3D_DWG.dwg - 17-May-18 1:17 PM

FOR DESIGN STUDY ONLY

All Dimensions are U.S. Survey Feet

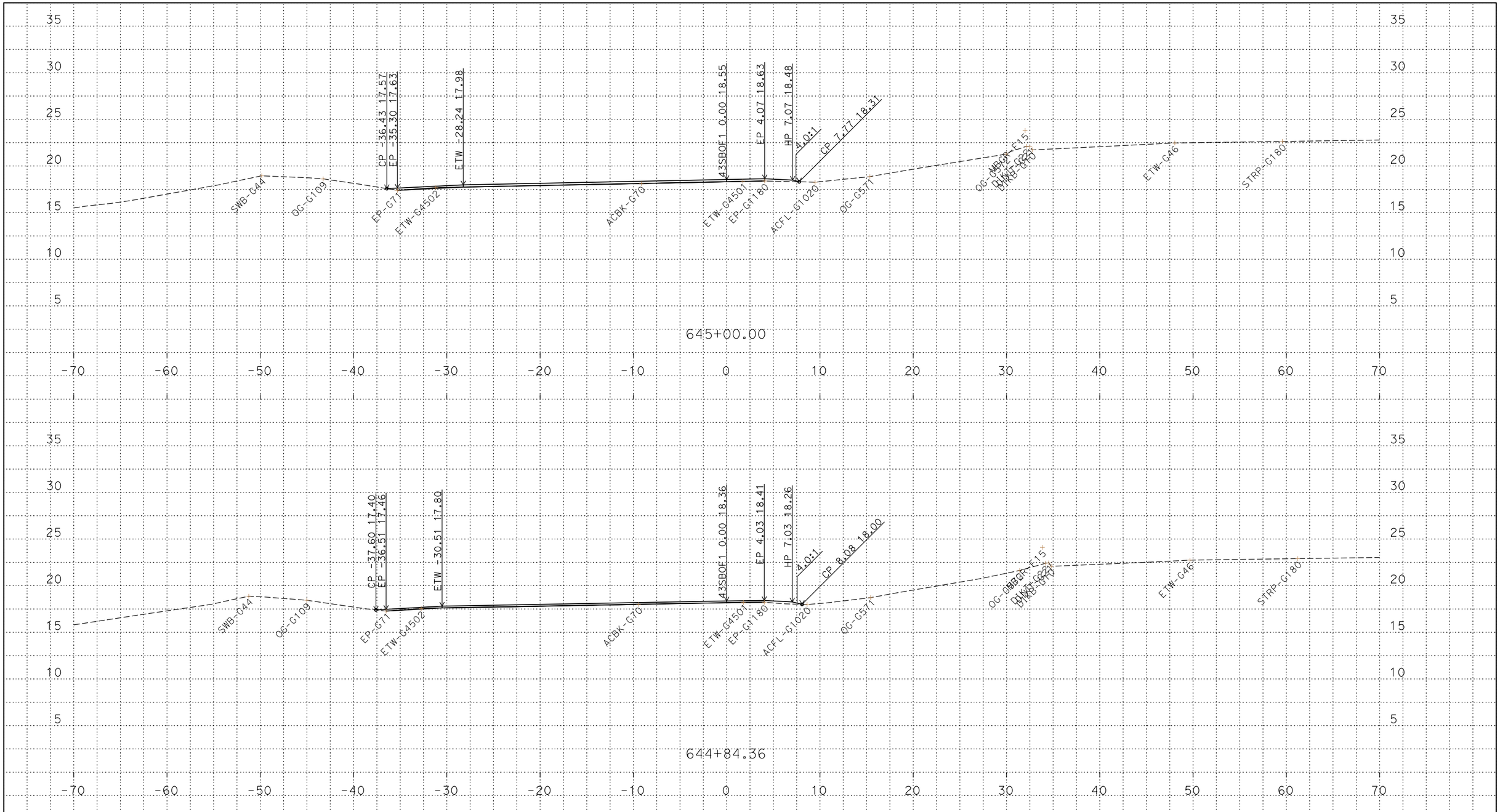

PLOTTED DATE: 13-JUN-2018

SCALE: 1"=5' Horiz.
1"=5' Vert.

CREATED BY: s145259

CONTRACT: 03-0H10U

DIST/CO/RTE/PM: 03/Sac/5/9.7-24.9

PROJECT ID: 03170002461

43SBOF1
CROSS SECTIONS
3 OF 16

P:\proj2\03\3c001\design\c3d\xsec_qtys\Ramps\Final Ramp XSEC
43NBON_5-16-2018_TEMP_X_C3D_DWG.dwg - 17-May-18 1:17 PM

FOR DESIGN STUDY ONLY

All Dimensions are U.S. Survey Feet

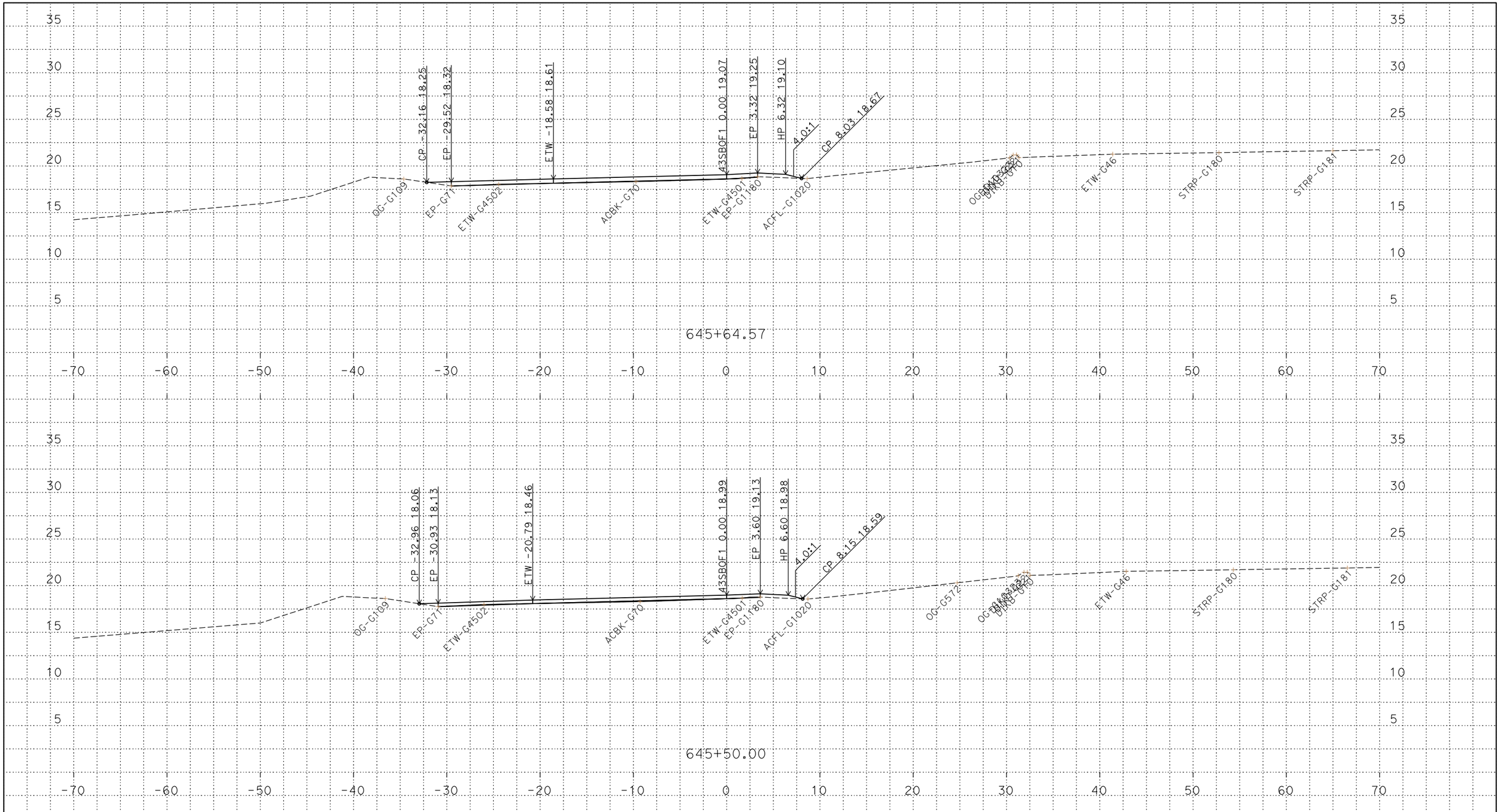

PLOTTED DATE: 13-JUN-2018

SCALE: 1"=5' Horiz.
1"=5' Vert.

CREATED BY: s145259

CONTRACT: 03-0H10U

DIST/CO/RTE/PM: 03/Sac/5/9.7-24.9

PROJECT ID: 03170002461

43SBOF1
CROSS SECTIONS
4 OF 16

P:\proj2\03\3c001\design\c3d\xsec_qtys\Ramps\Final Ramp XSEC
43NBON_5-16-2018_TEMP_X_C3D_DWG.dwg - 17-May-18 1:17 PM

FOR DESIGN STUDY ONLY

All Dimensions are U.S. Survey Feet

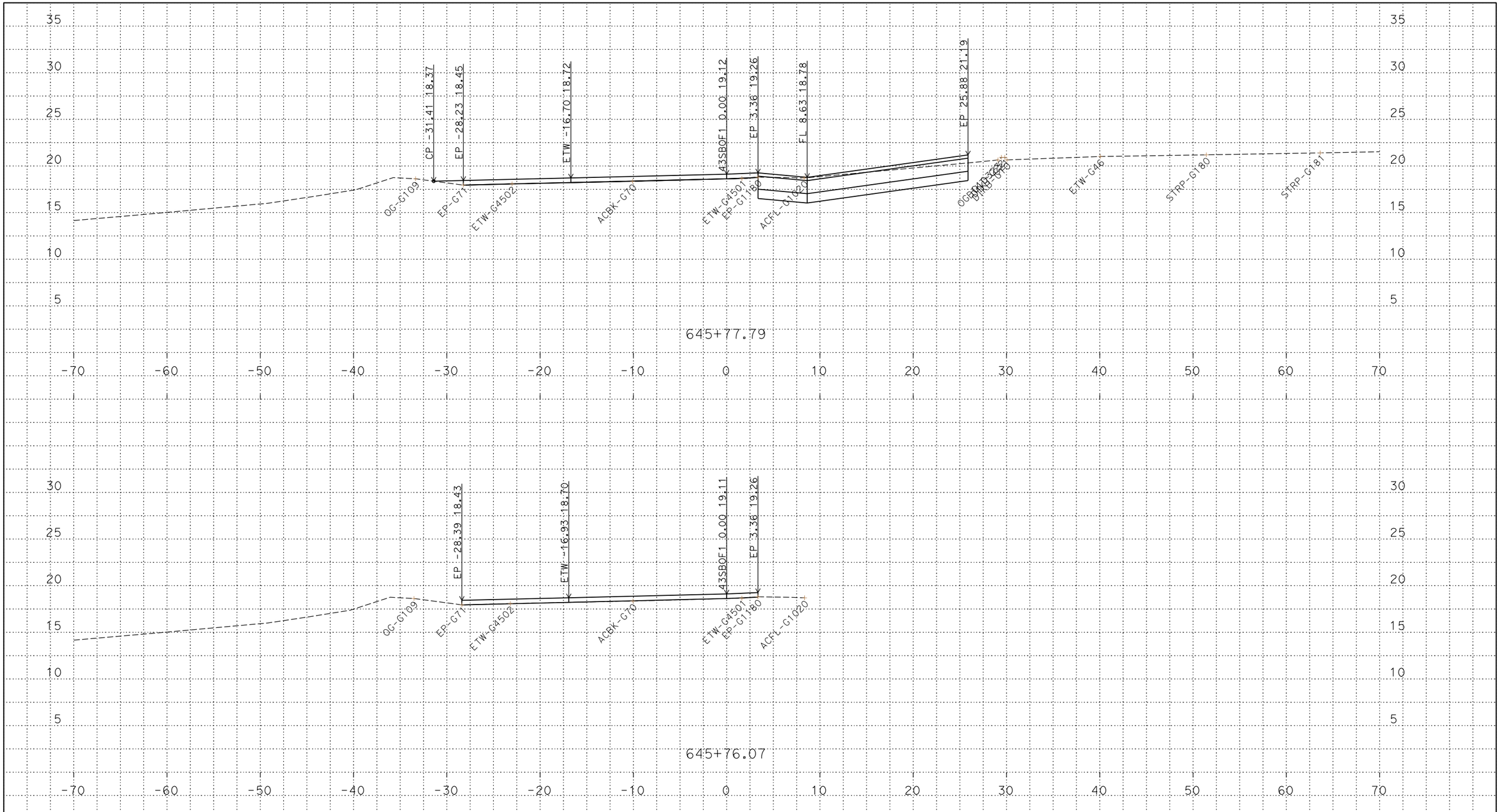

PLOTTED DATE: 13-JUN-2018

SCALE: 1"=5' Horiz.
1"=5' Vert.

CREATED BY: s145259

CONTRACT: 03-0H10U

DIST/CO/RTE/PM: 03/Sac/5/9.7-24.9

PROJECT ID: 03170002461

43SBOF1
CROSS SECTIONS
5 OF 16

P:\proj2\03\3c001\design\c3d\xsec_qtys\Ramps\Final Ramp XSEC
43NBON_5-16-2018_TEMP_X_C3D_DWG.dwg - 17-May-18 1:17 PM

FOR DESIGN STUDY ONLY

All Dimensions are U.S. Survey Feet

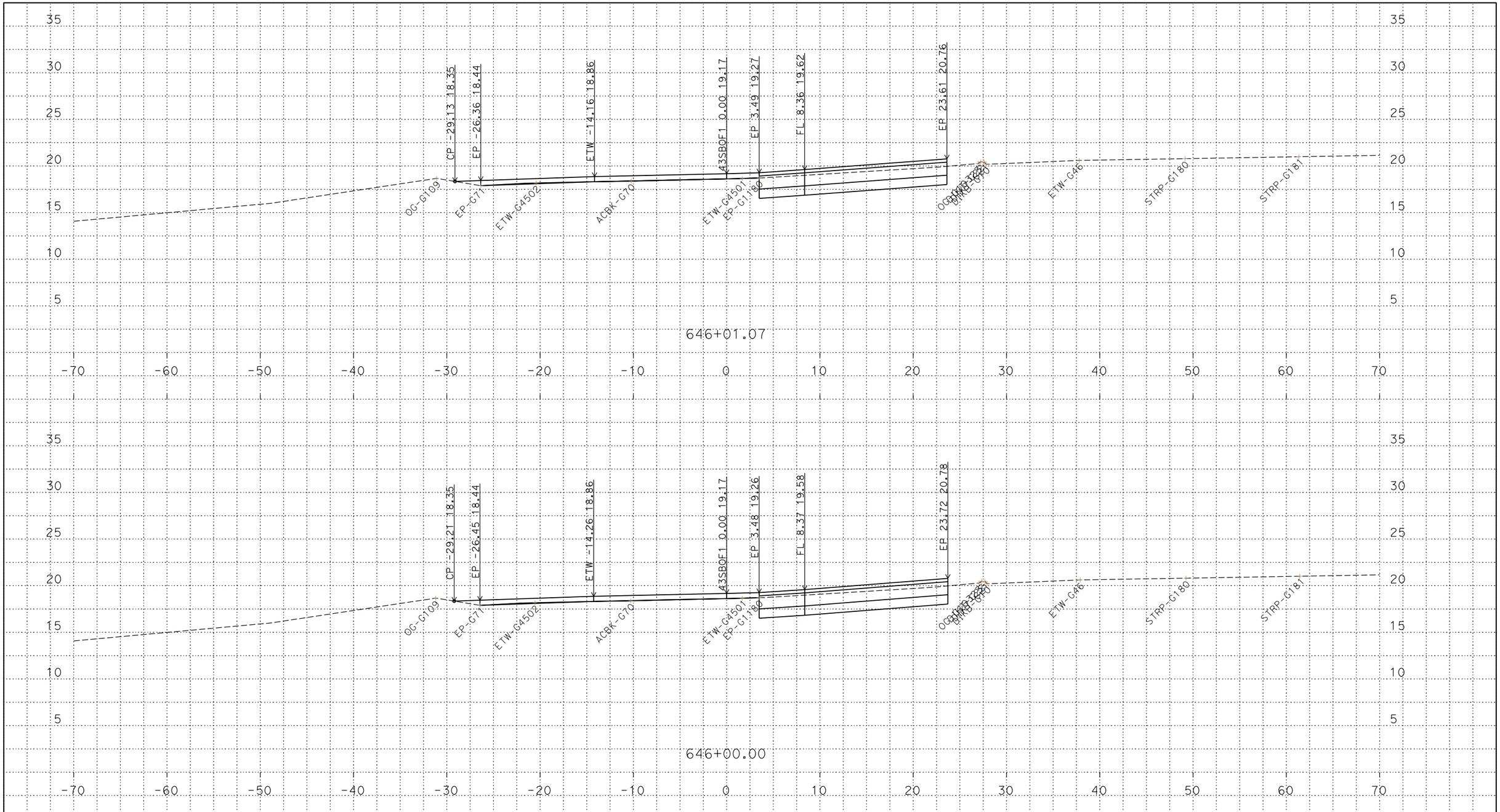

PLOTTED DATE: 13-JUN-2018

SCALE: 1"=5' Horiz.
1"=5' Vert.

CREATED BY: s145259

CONTRACT: 03-0H10U

DIST/CO/RTE/PM: 03/Sac/5/9.7-24.9

PROJECT ID: 03170002461

43SBOF1
CROSS SECTIONS
6 OF 16

P:\proj2\03\3c001\design\c3d\xsec_qtys\Ramps\Final Ramp XSEC 43NBON_5-16-2018_TEMP_X_C3D_DWG.dwg - 17-May-18 1:17 PM

FOR DESIGN STUDY ONLY

All Dimensions are U.S. Survey Feet

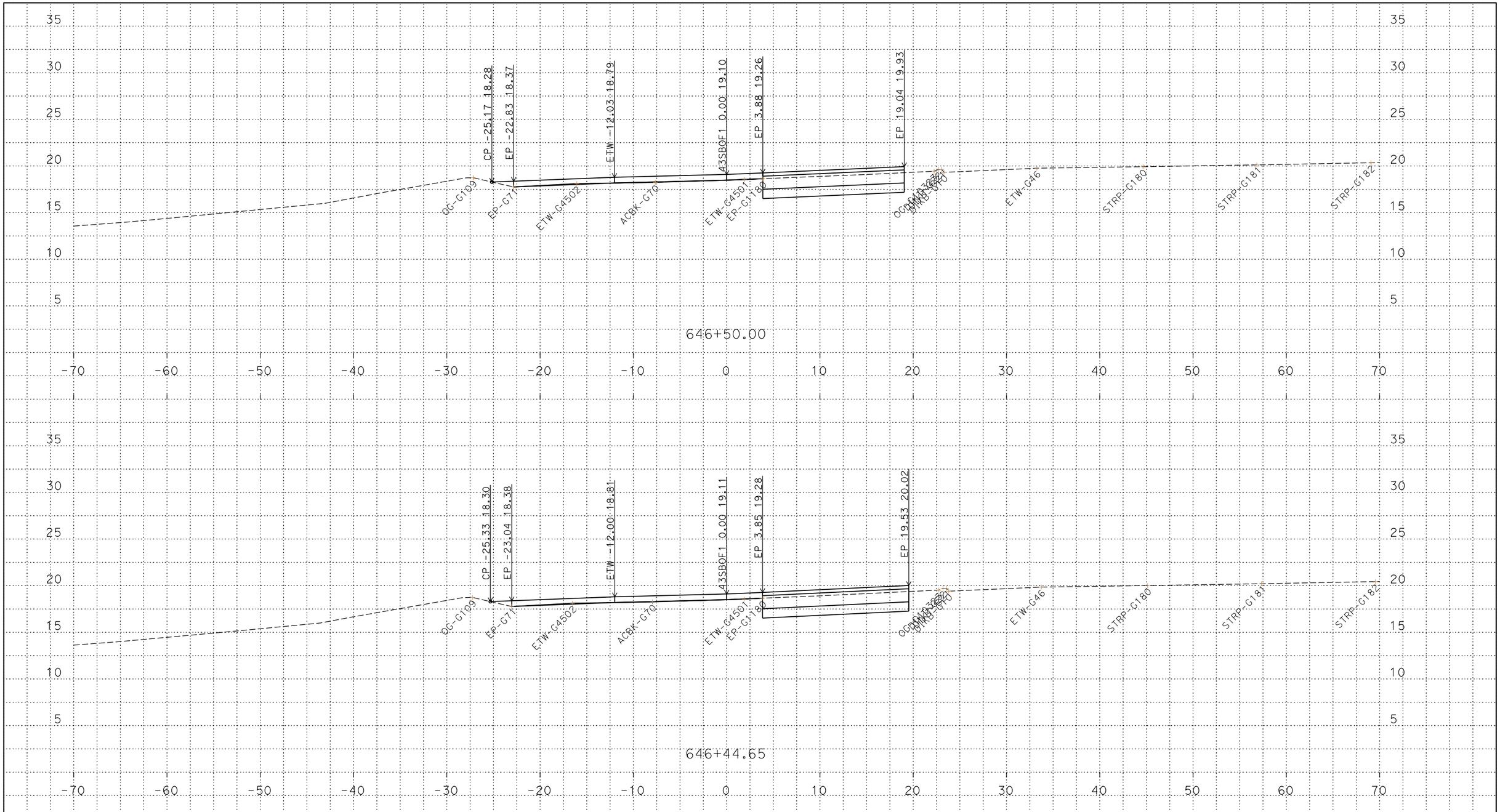

PLOTTED DATE: 13-JUN-2018

SCALE: 1"=5' Horiz.
1"=5' Vert.

CREATED BY: s145259

CONTRACT: 03-0H10U

DIST/CO/RTE/PM: 03/Sac/5/9.7-24.9

PROJECT ID: 03170002461

43SBOF1
CROSS SECTIONS
7 OF 16

P:\proj2\03\3c001\design\c3d\xsec_qtys\Ramps\Final Ramp XSEC 43NBON_5-16-2018_TEMP_X_C3D_DWG.dwg - 17-May-18 1:17 PM

FOR DESIGN STUDY ONLY

All Dimensions are U.S. Survey Feet

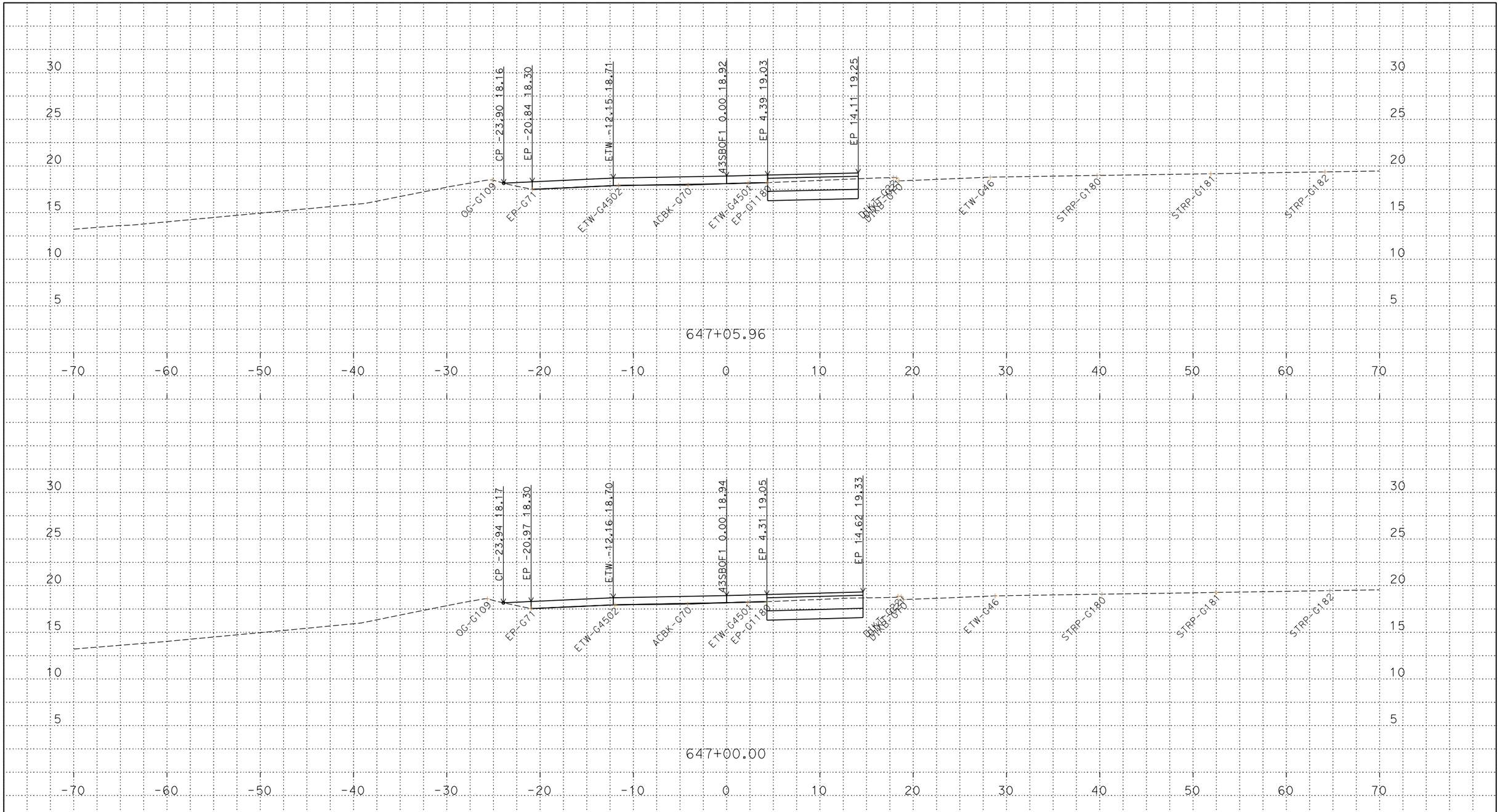

PLOTTED DATE: 13-JUN-2018

SCALE: 1"=5' Horiz.
1"=5' Vert.

CREATED BY: s145259

CONTRACT: 03-0H10U

DIST/CO/RTE/PM: 03/Sac/5/9.7-24.9

PROJECT ID: 03170002461

43SBOF1
CROSS SECTIONS
8 OF 16

P:\proj2\03\3c001\design\c3d\xsec_qtys\Ramps\Final Ramp XSEC
43NBON_5-16-2018_TEMP_X_C3D_DWG.dwg - 17-May-18 1:17 PM

FOR DESIGN STUDY ONLY

All Dimensions are U.S. Survey Feet

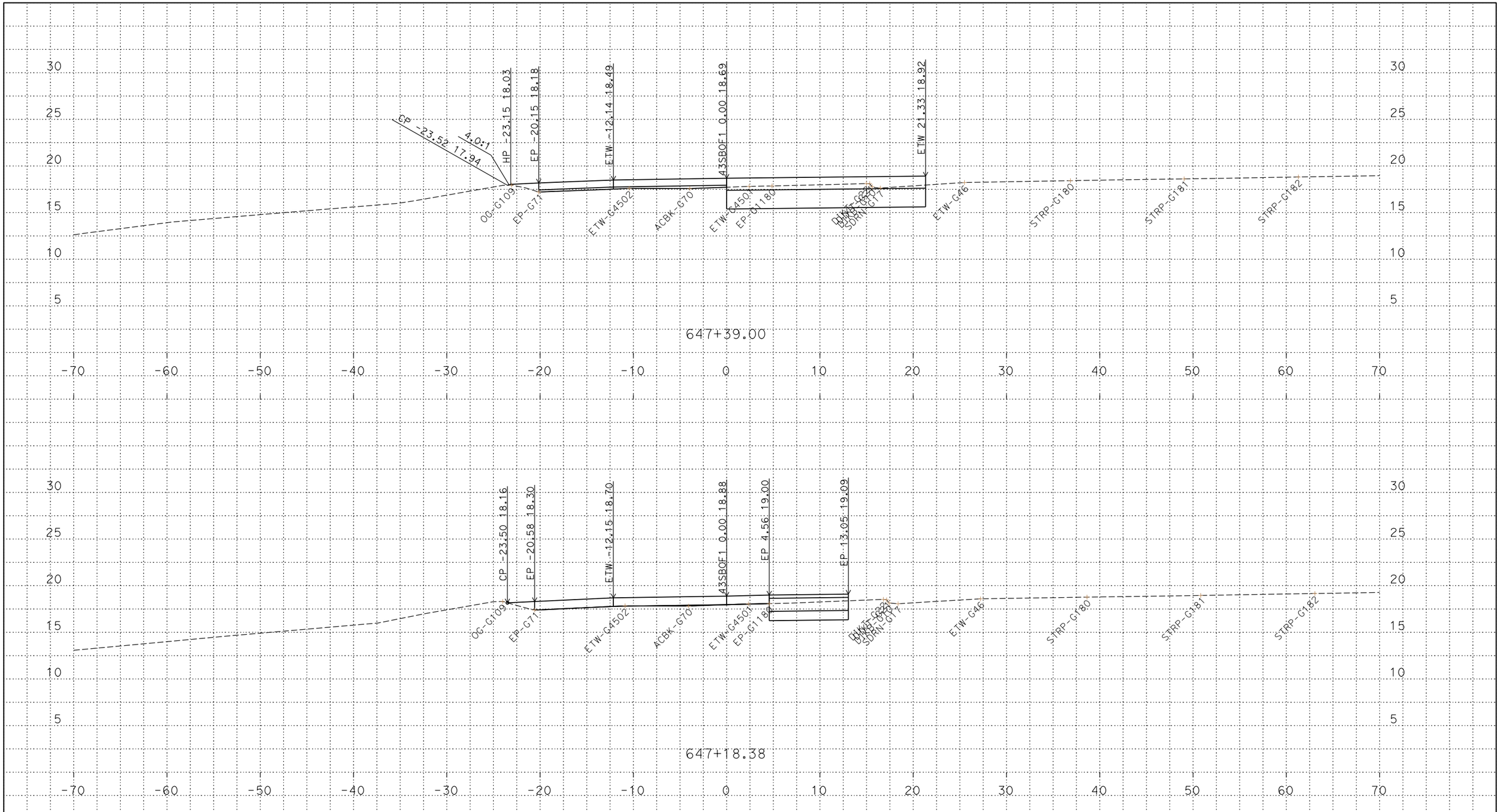

PLOTTED DATE: 13-JUN-2018

SCALE: 1"=5' Horiz.
1"=5' Vert.

CREATED BY: s145259

CONTRACT: 03-0H10U

DIST/CO/RTE/PM: 03/Sac/5/9.7-24.9

PROJECT ID: 03170002461

43SBOF1
CROSS SECTIONS
9 OF 16

P:\proj2\03\3c001\design\c3d\xsec_qtys\Ramps\Final Ramp XSEC
43NBON_5-16-2018_TEMP_X_C3D_DWG.dwg - 17-May-18 1:17 PM

FOR DESIGN STUDY ONLY

All Dimensions are U.S. Survey Feet

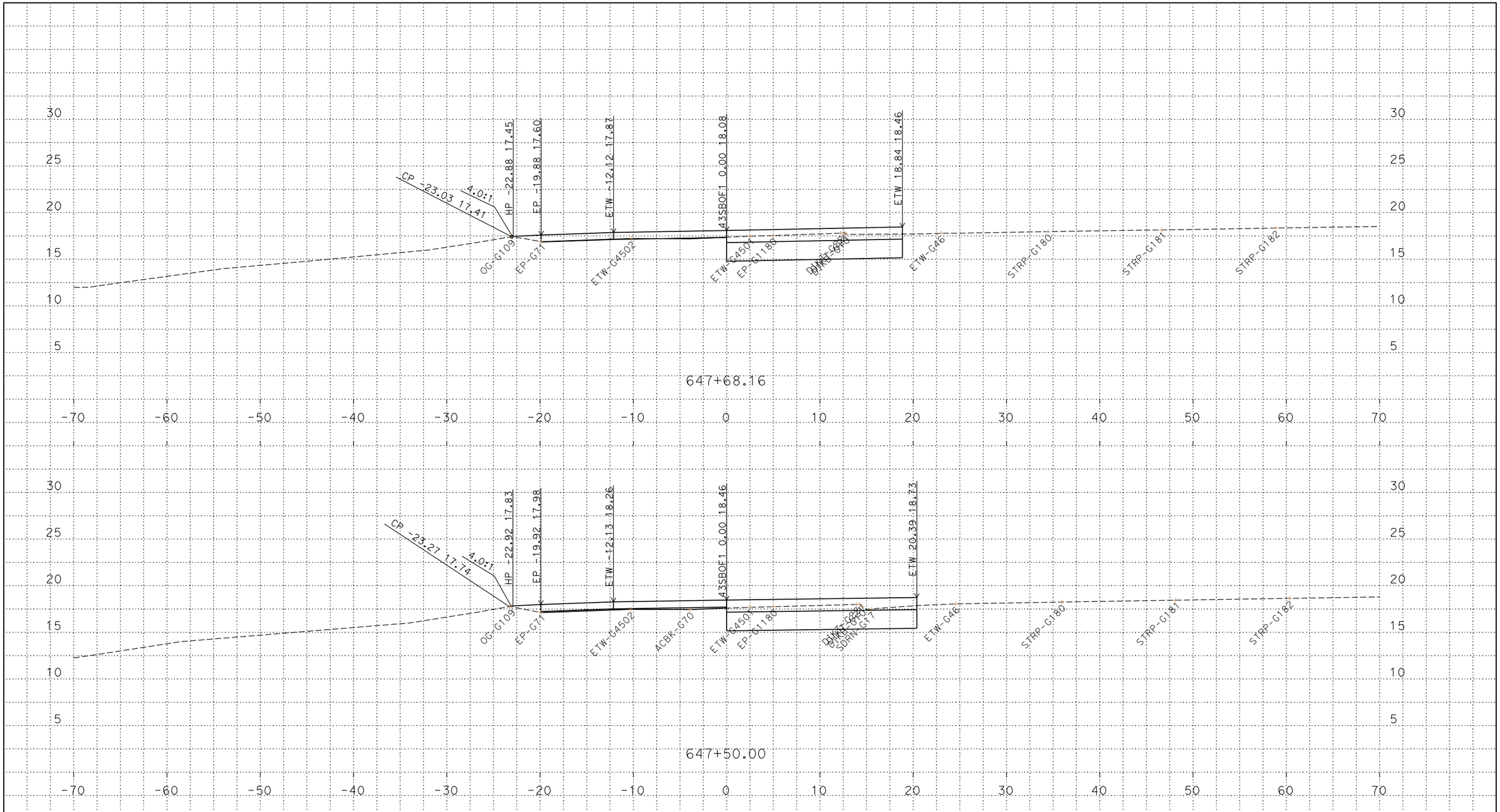

PLOTTED DATE: 13-JUN-2018

SCALE: 1"=5' Horiz.
1"=5' Vert.

CREATED BY: s145259

CONTRACT: 03-0H10U

DIST/CO/RTE/PM: 03/Sac/5/9.7-24.9

PROJECT ID: 03170002461

43SBOF1
CROSS SECTIONS
10 OF 16

P:\proj2\03\3c001\design\c3d\xsec_qtys\Ramps\Final Ramp XSEC
43NBON_5-16-2018_TEMP_X_C3D_DWG.dwg - 17-May-18 1:17 PM

FOR DESIGN STUDY ONLY

All Dimensions are U.S. Survey Feet

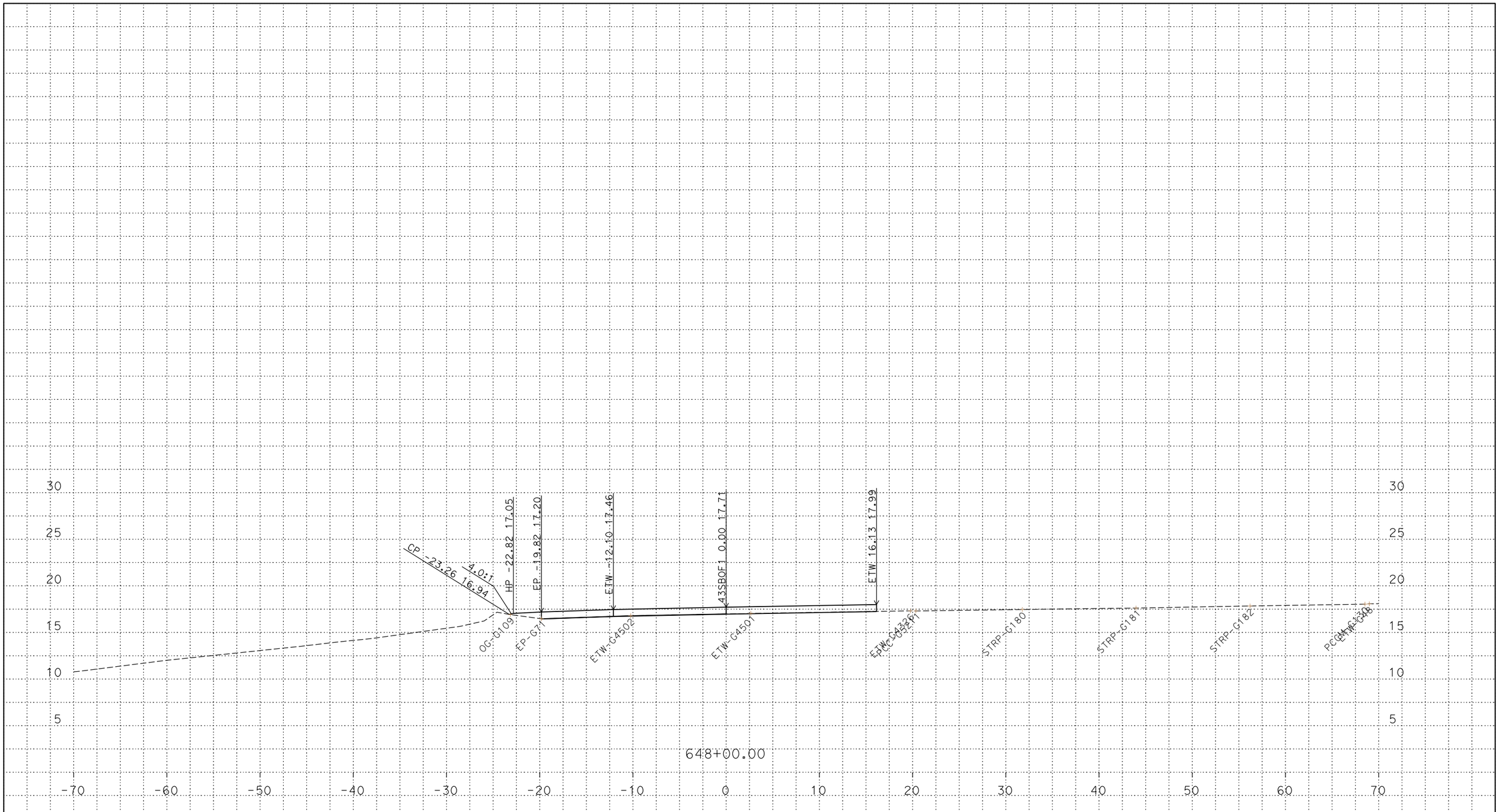

PLOTTED DATE: 13-JUN-2018

SCALE: 1"=5' Horiz.
1"=5' Vert.

CREATED BY: s145259

CONTRACT: 03-0H10U

DIST/CO/RTE/PM: 03/Sac/5/9.7-24.9

PROJECT ID: 03170002461

43SBOF1
CROSS SECTIONS
11 OF 16

P:\proj2\03\3c001\design\c3d\xsec_qtys\Ramps\Final Ramp XSEC
43NBON_5-16-2018_TEMP_X_C3D_DWG.dwg - 17-May-18 1:17 PM

FOR DESIGN STUDY ONLY

All Dimensions are U.S. Survey Feet

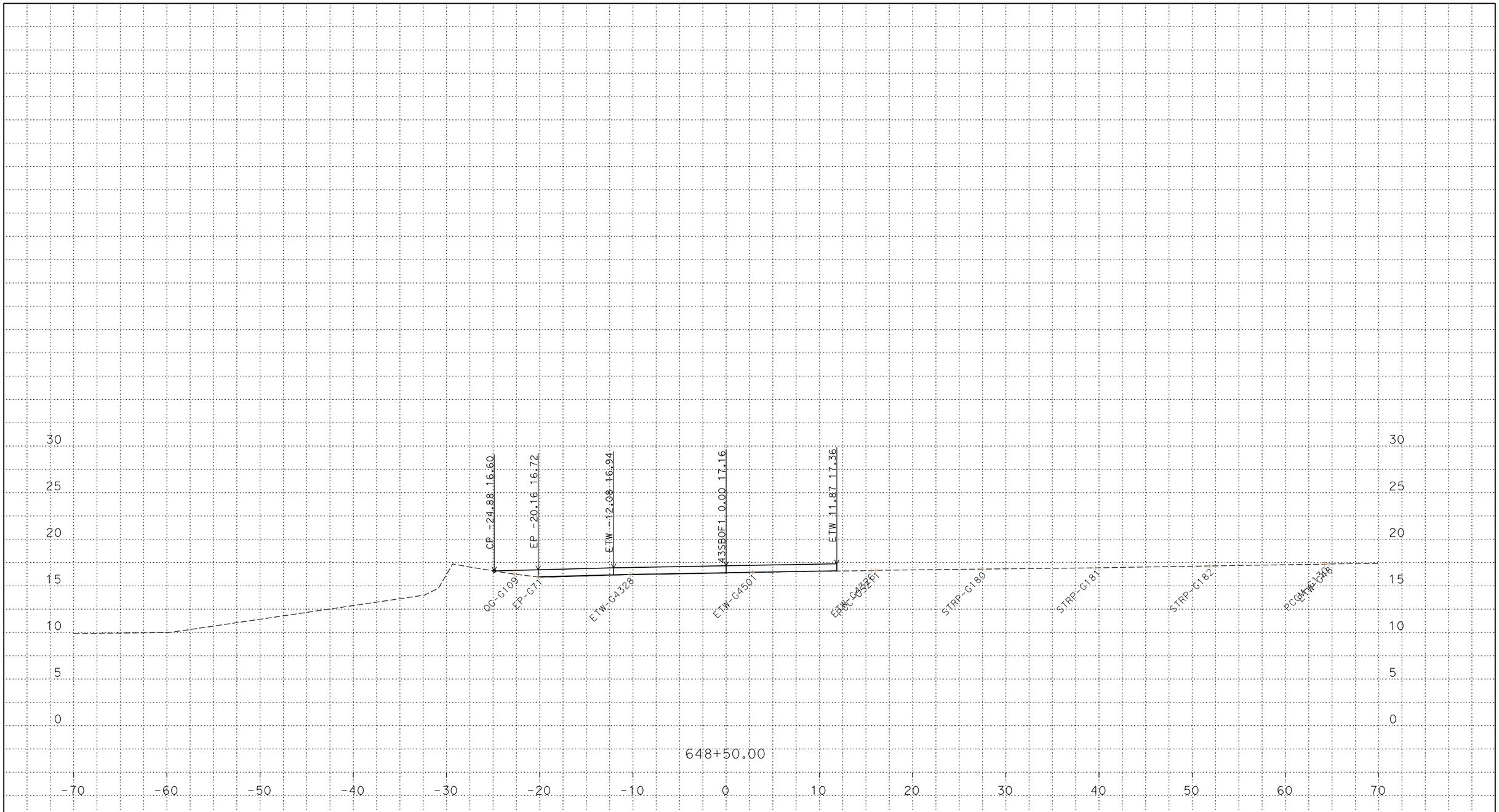

PLOTTED DATE: 13-JUN-2018

SCALE: 1"=5' Horiz.
1"=5' Vert.

CREATED BY: s145259

CONTRACT: 03-0H10U

DIST/CO/RTE/PM: 03/Sac/5/9.7-24.9

PROJECT ID: 03170002461

43SBOF1
CROSS SECTIONS
12 OF 16

P:\proj2\03\3c001\design\c3d\xsec_qtys\Ramps\Final Ramp XSEC
43NBON_5-16-2018_TEMP_X_C3D_DWG.dwg - 17-May-18 1:17 PM

FOR DESIGN STUDY ONLY

All Dimensions are U.S. Survey Feet

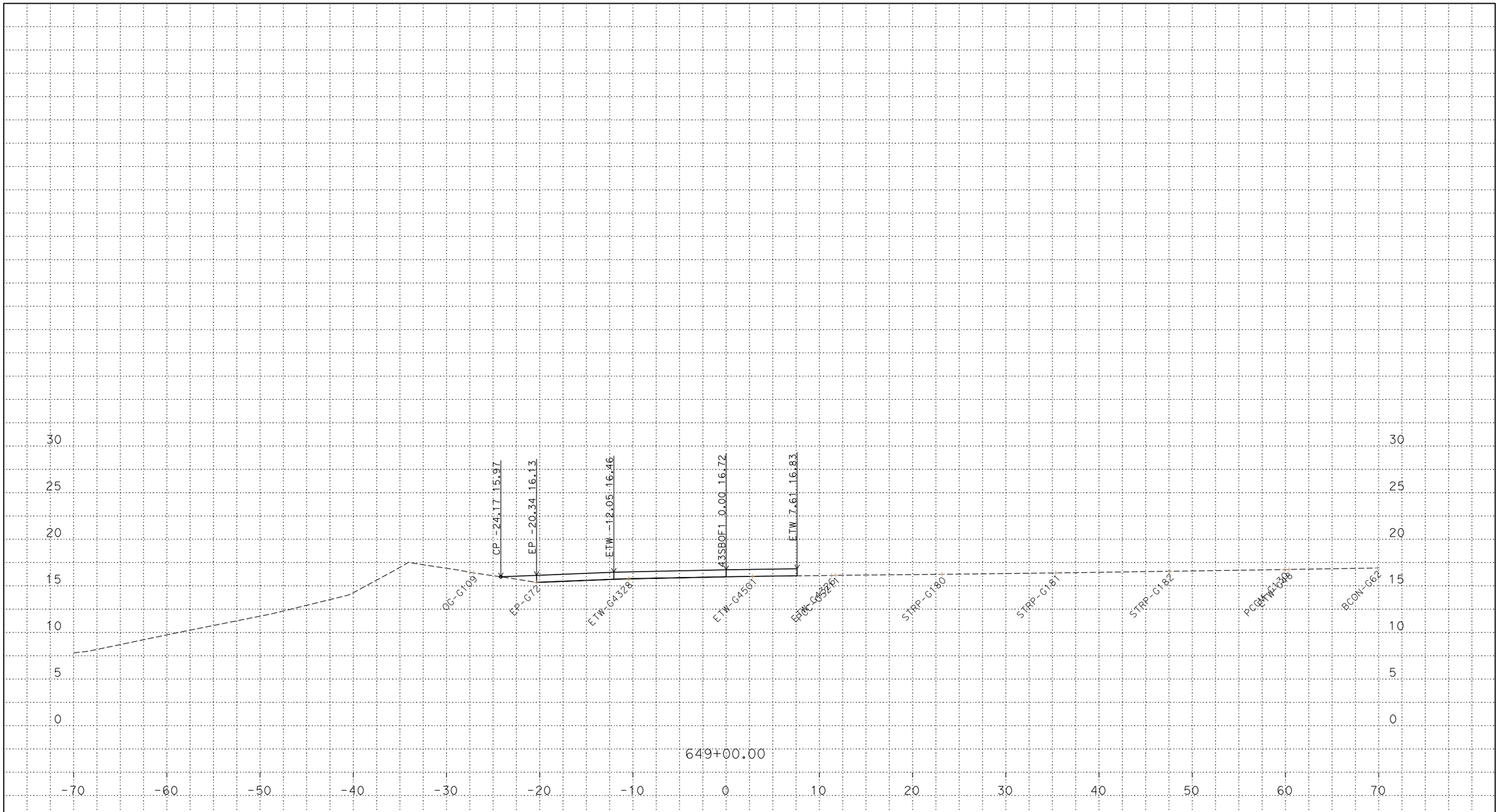

PLOTTED DATE: 13-JUN-2018

SCALE: 1"=5' Horiz.
1"=5' Vert.

CREATED BY: s145259

CONTRACT: 03-0H10U

DIST/CO/RTE/PM: 03/Sac/5/9.7-24.9

PROJECT ID: 03170002461

43SBOF1
CROSS SECTIONS
13 OF 16

P:\proj2\03\3c001\design\c3d\xsec_qtys\Ramps\Final Ramp XSEC 43NBON_5-16-2018_TEMP_X_C3D_DWG.dwg - 17-May-18 1:17 PM

FOR DESIGN STUDY ONLY

All Dimensions are U.S. Survey Feet

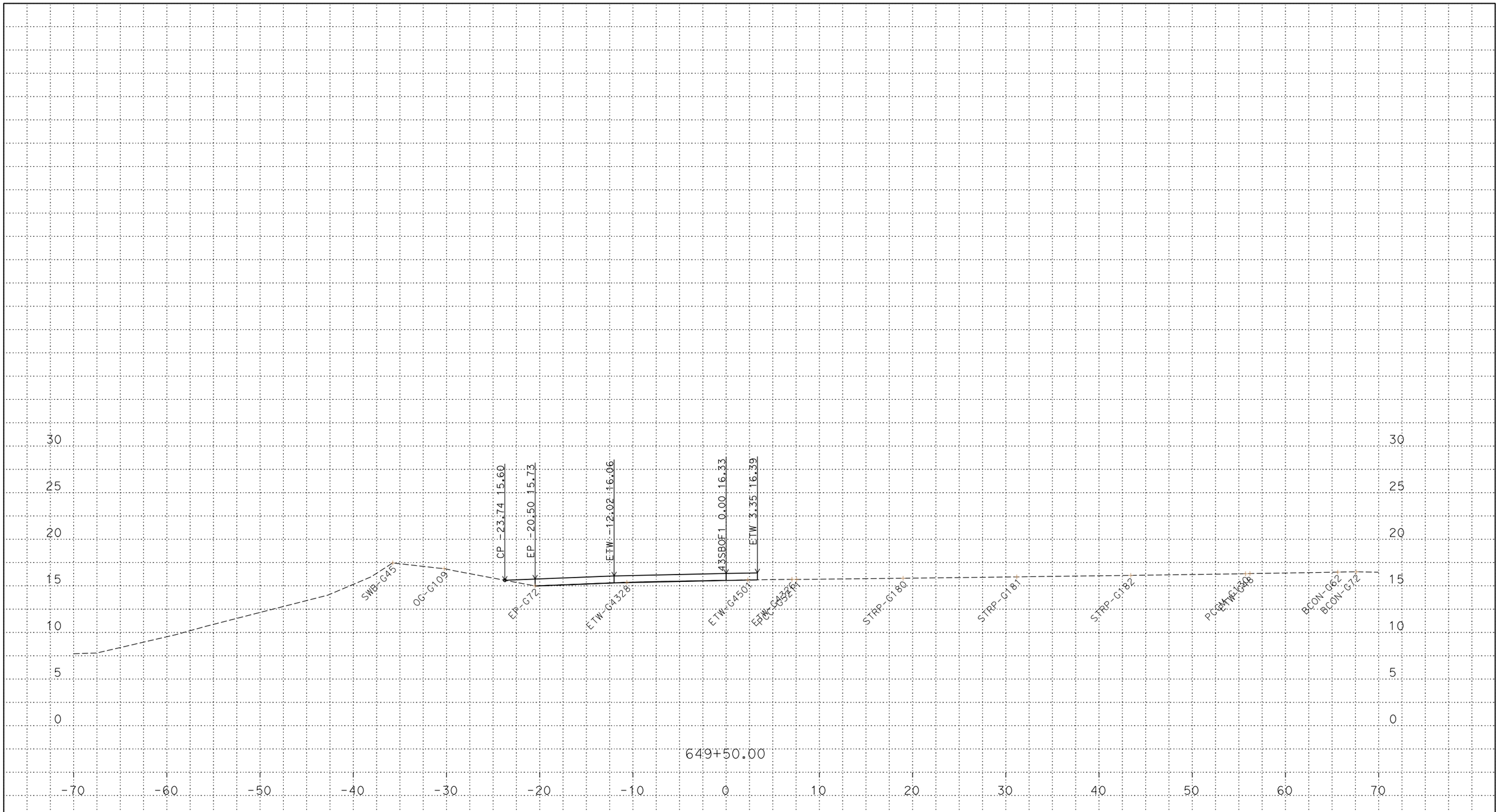

PLOTTED DATE: 13-JUN-2018

SCALE: 1"=5' Horiz.
1"=5' Vert.

CREATED BY: s145259

CONTRACT: 03-0H10U

DIST/CO/RTE/PM: 03/Sac/5/9.7-24.9

PROJECT ID: 03170002461

43SBOF1
CROSS SECTIONS
14 OF 16

P:\proj2\03\3c001\design\c3d\xsec_qtys\Ramps\Final Ramp XSEC 43NBON_5-16-2018_TEMP_X_C3D_DWG.dwg - 17-May-18 1:17 PM

FOR DESIGN STUDY ONLY

All Dimensions are U.S. Survey Feet

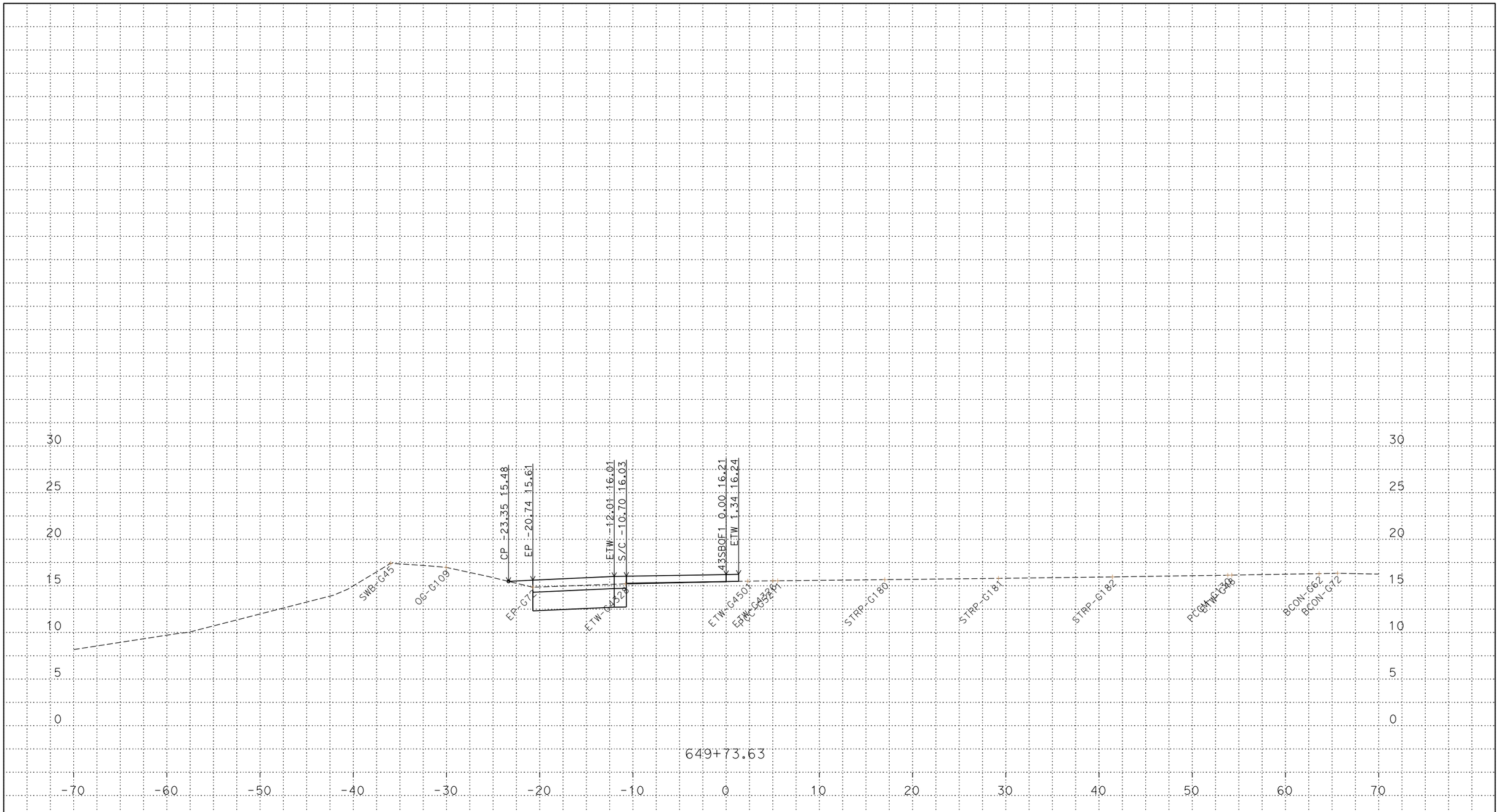

PLOTTED DATE: 13-JUN-2018

SCALE: 1"=5' Horiz.
1"=5' Vert.

CREATED BY: s145259

CONTRACT: 03-0H10U

DIST/CO/RTE/PM: 03/Sac/5/9.7-24.9

PROJECT ID: 03170002461

43SBOF1
CROSS SECTIONS
15 OF 16

P:\proj2\03\3c001\design\c3d\xsec_qtys\Ramps\Final Ramp XSEC
43NBON_5-16-2018_TEMP_X_C3D_DWG.dwg - 17-May-18 1:17 PM

FOR DESIGN STUDY ONLY

All Dimensions are U.S. Survey Feet

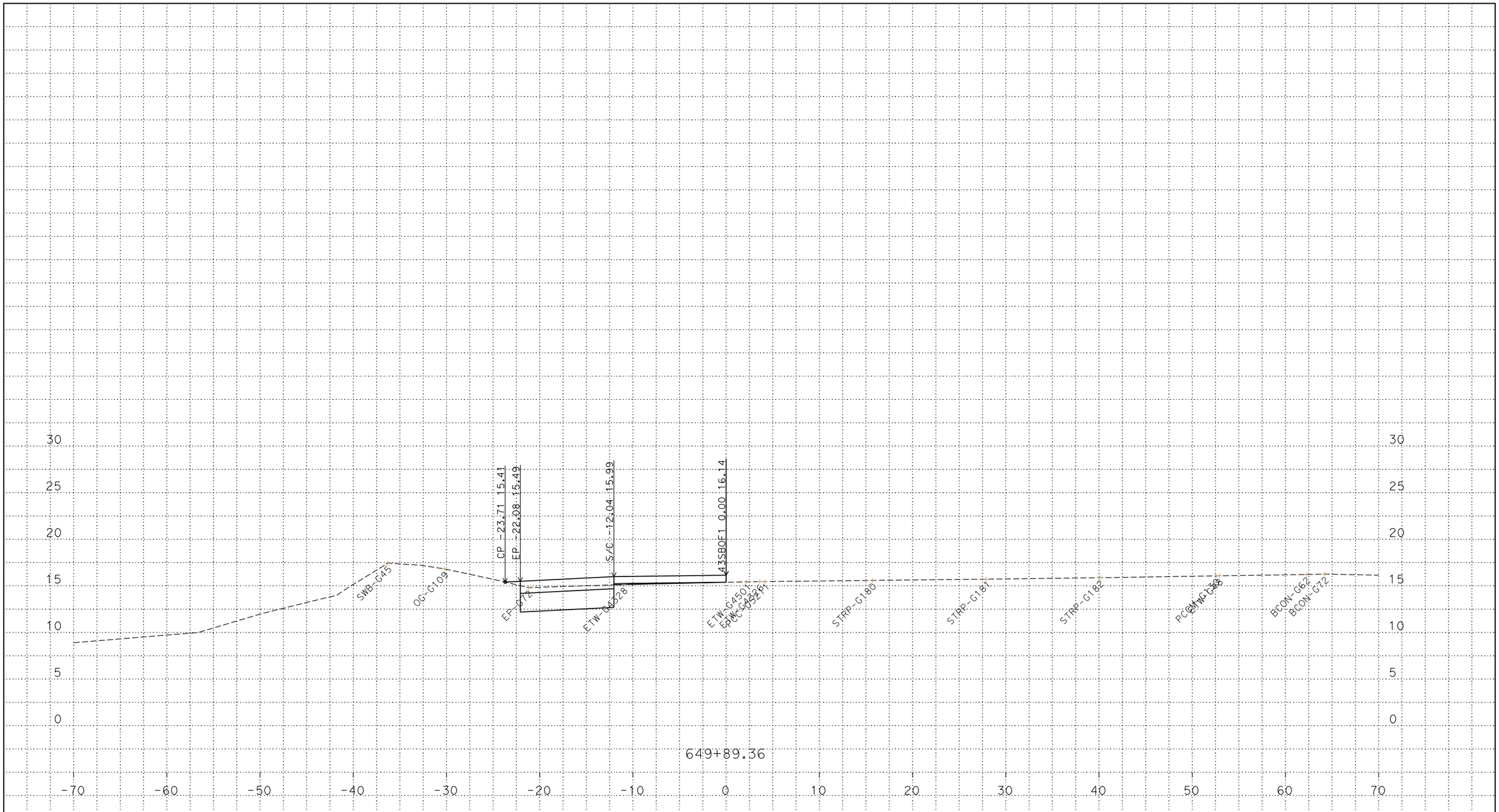

PLOTTED DATE: 13-JUN-2018

SCALE: 1"=5' Horiz.
1"=5' Vert.

CREATED BY: s145259

CONTRACT: 03-0H10U

DIST/CO/RTE/PM: 03/Sac/5/9.7-24.9

PROJECT ID: 03170002461

43SBOF1
CROSS SECTIONS
16 OF 16

P:\proj2\03\3c001\design\c3d\xsec_qtys\Ramps\Final Ramp XSEC
43NBON_5-16-2018_TEMP_X_C3D_DWG.dwg - 17-May-18 1:17 PM